

The A9 Trunk Road (Dalraddy to
Slochd)
(Extinguishment of Public Rights of
Way) Order 201[]

SCALE

Key Plan 1 of 2 and 2 of 2 - 1:20,000

Order Plan : ROW1, ROW2 and ROW3 - 1:2500

LEGEND

Associated Road Proposals

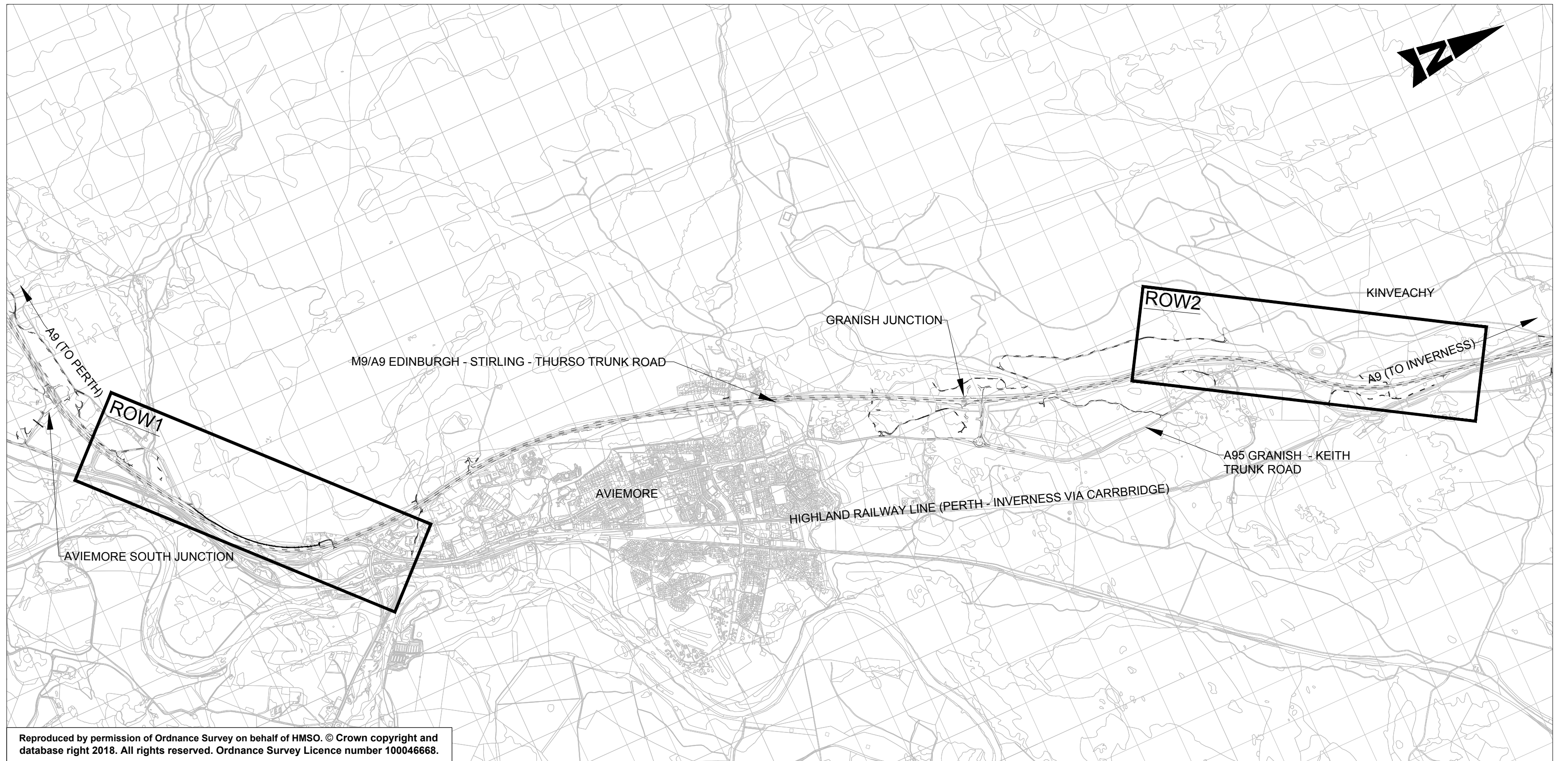


Public Right of Way to be Extinguished

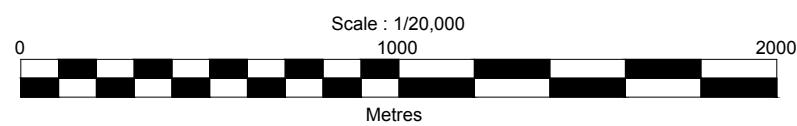


Alternative Public Rights of Way to be Provided





Reproduced by permission of Ordnance Survey on behalf of HMSO. © Crown copyright and database right 2018. All rights reserved. Ordnance Survey Licence number 100046668.

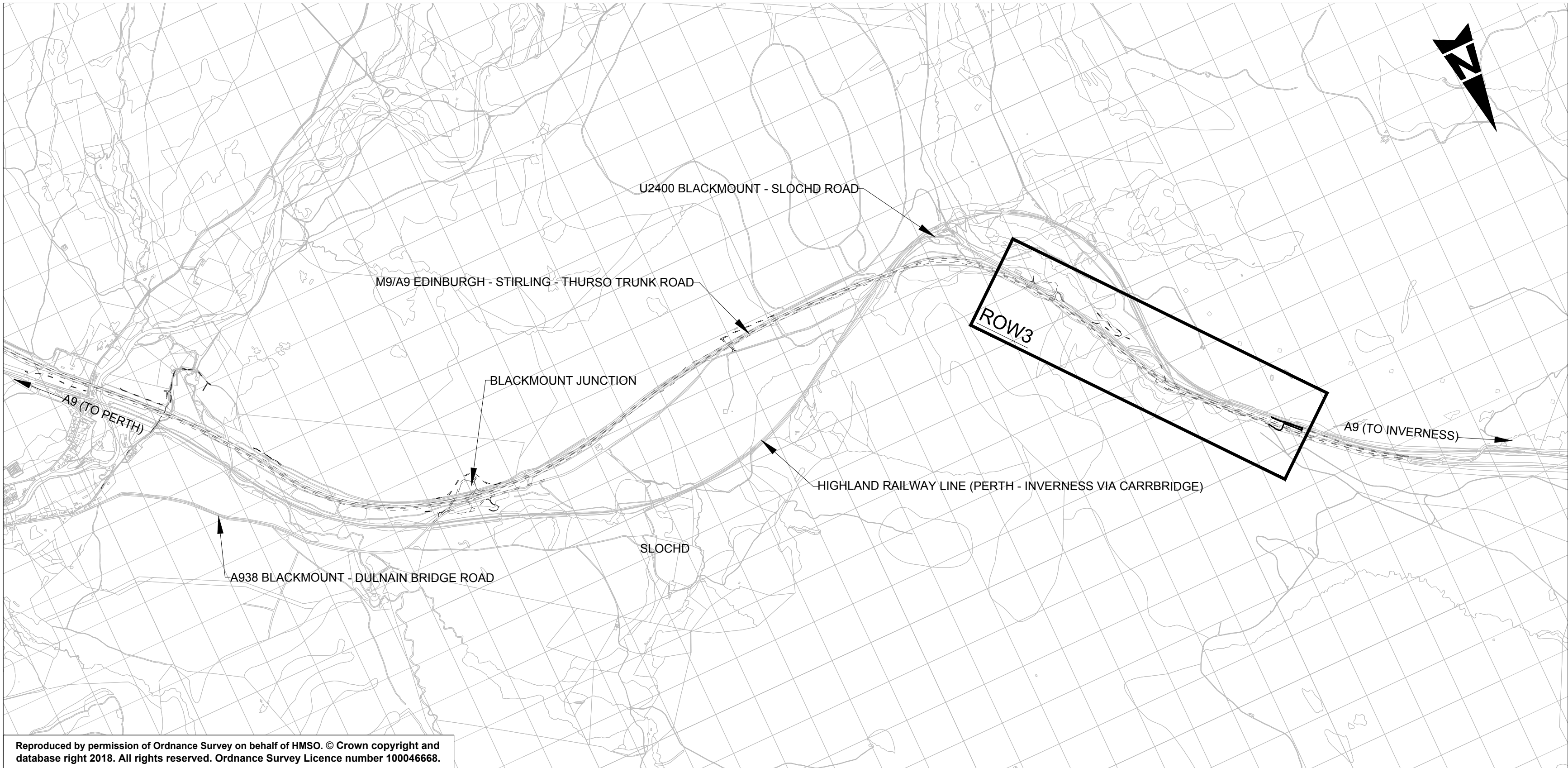


**THE A9 TRUNK ROAD
(DALRADDY TO SLOCHD)
(EXTINGUISHMENT OF PUBLIC
RIGHTS OF WAY) ORDER 201[]**

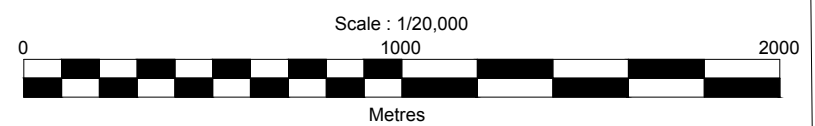
Legend :

Associated Road Proposals - - - - -

**KEY PLAN
SHEET
1 OF 2**



Reproduced by permission of Ordnance Survey on behalf of HMSO. © Crown copyright and database right 2018. All rights reserved. Ordnance Survey Licence number 100046668.



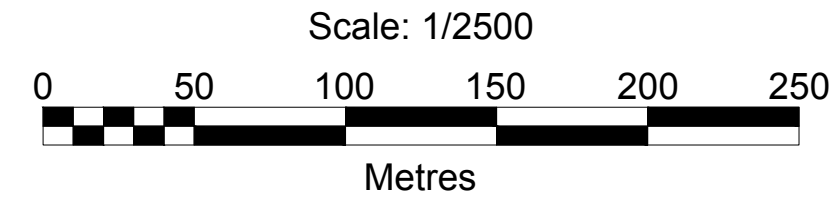
**THE A9 TRUNK ROAD
(DALRADDY TO SLOCHD)
(EXTINGUISHMENT OF PUBLIC
RIGHTS OF WAY) ORDER 201[]**

Legend :
Associated Road Proposals - - - - -

**KEY PLAN
SHEET
2 OF 2**

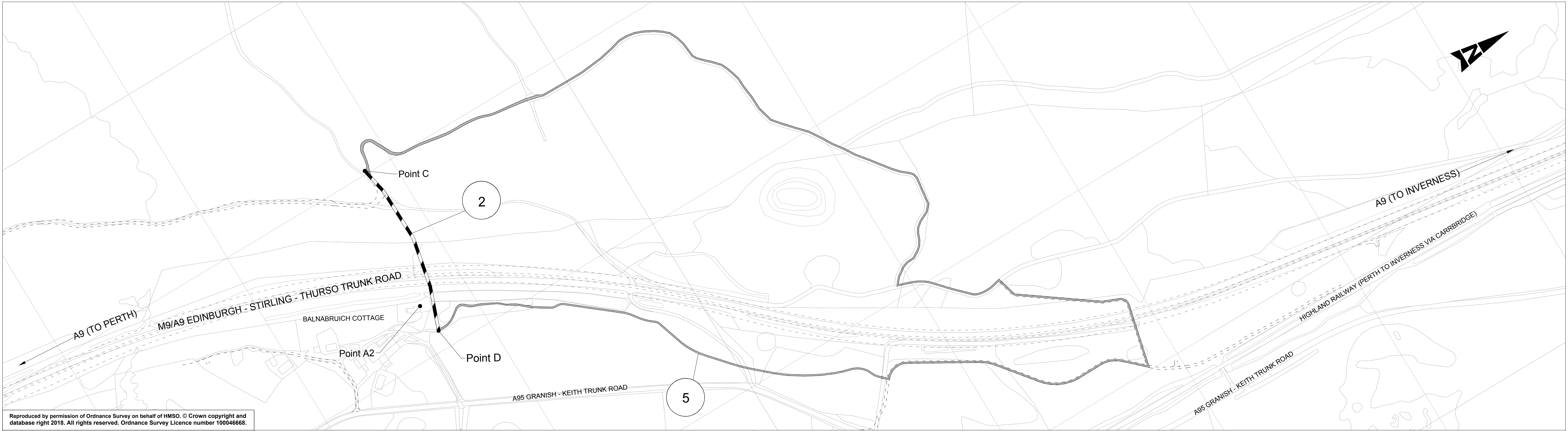


Reproduced by permission of Ordnance Survey on behalf of HMSO. © Crown copyright and database right 2018. All rights reserved. Ordnance Survey Licence number 100046668.

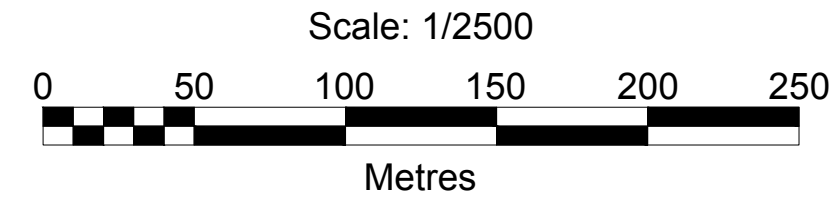


THE A9 TRUNK ROAD
(DALRADDY TO SLOCHD)
(EXTINGUISHMENT OF PUBLIC RIGHTS OF WAY)
ORDER 201[]

plan ROW1




Reproduced by permission of Ordnance Survey on behalf of HMSO. © Crown copyright and database right 2018. All rights reserved. Ordnance Survey Licence number 100046668.

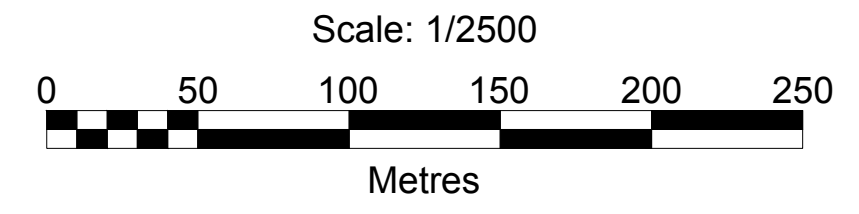


THE A9 TRUNK ROAD
(DALRADDY TO SLOCHD)
(EXTINGUISHMENT OF PUBLIC RIGHTS OF WAY)
ORDER 201[]

plan ROW2



Reproduced by permission of Ordnance Survey on behalf of HMSO. © Crown copyright and database right 2018. All rights reserved. Ordnance Survey Licence number 100046668.



THE A9 TRUNK ROAD
 (DALRADDY TO SLOCHD)
 (EXTINGUISHMENT OF PUBLIC RIGHTS OF WAY)
 ORDER 201[]

plan ROW3