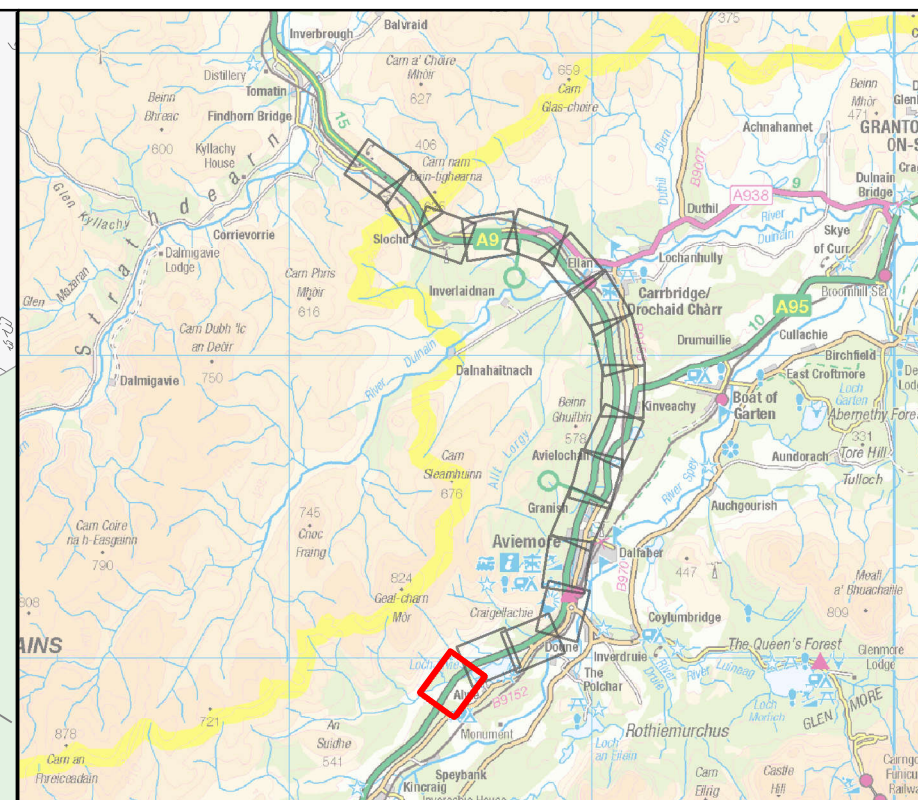
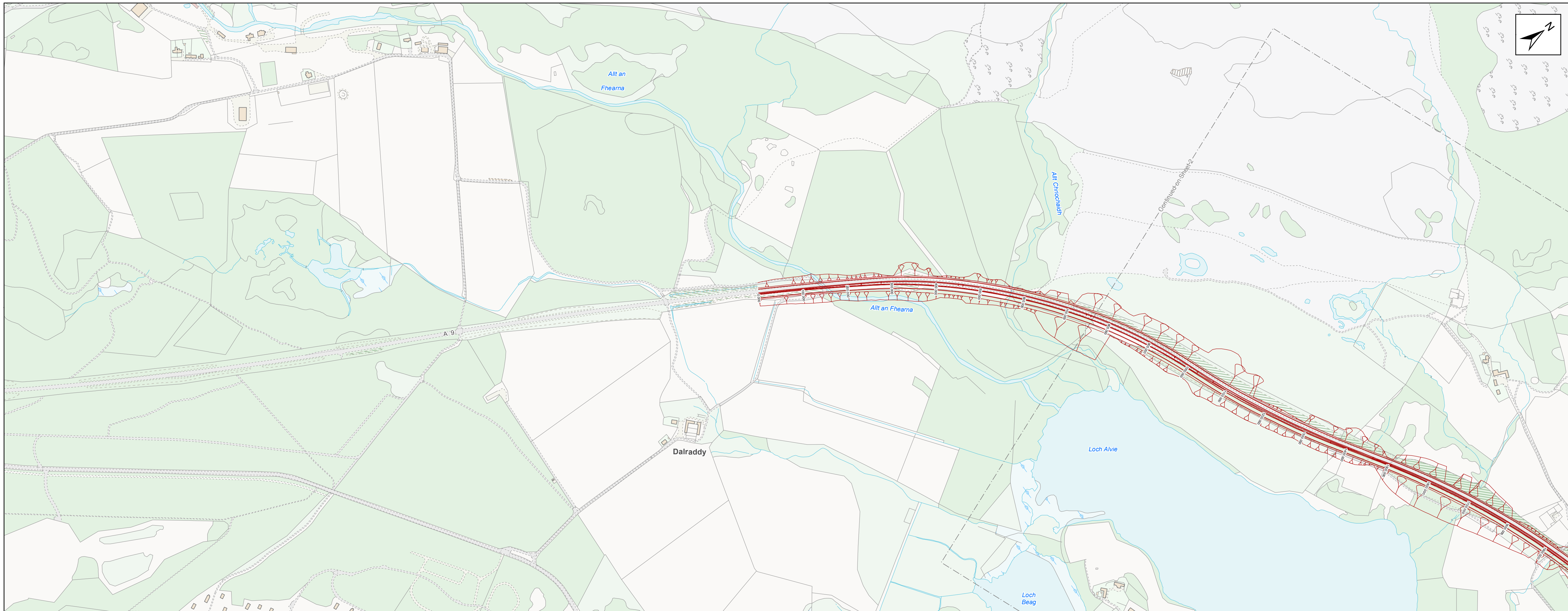
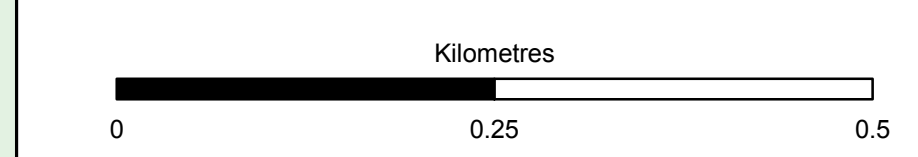


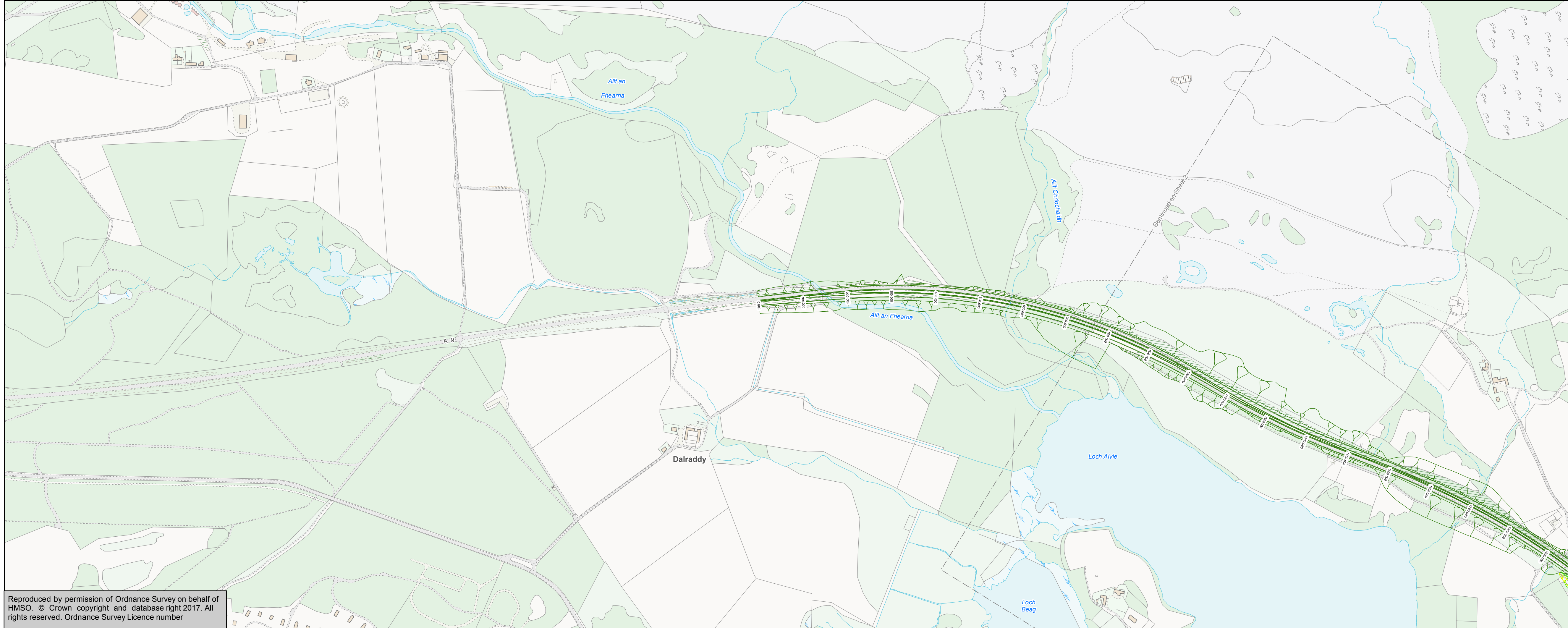
Option 1



- Mainline Option 1 (Southbound Widening)
- Mainline Option 1A (Southbound Widening, Aviemore Variant)
- Mainline Option 2 (Combination of Northbound and Southbound Widening)
- Aviemore South Junction Options (Southbound Widening)**
- A02 - Half Cloverleaf - Quadrants 1 & 4
- A09 - Diamond Left Right with Ghost Island
- A18 - Left Right Stagger with B9152 Realigned
- Granish Junction Options (Southbound Widening)**
- C31 - Diamond
- C34 - Half Dumbbell / Cloverleaf
- Granish Junction Options (Northbound Widening)**
- C18 - Diamond
- C21 - Half Dumbbell / Cloverleaf
- Black Mount Junctions Options (Southbound Widening)**
- D03 - Restricted Movements Diamond
- D12 - Diamond with Left Right Stagger
- D51 - Half Cloverleaf - Quadrants 2 & 4
- Black Mount Junction Options (Northbound Widening)**
- D02 - Diamond with Left-Right Stagger
- D07 - Half Cloverleaf - Quadrants 2 & 4
- D13 - Restricted Movements Diamond



Option 2



Drawing Status	FINAL	Suitability	B
----------------	-------	-------------	---



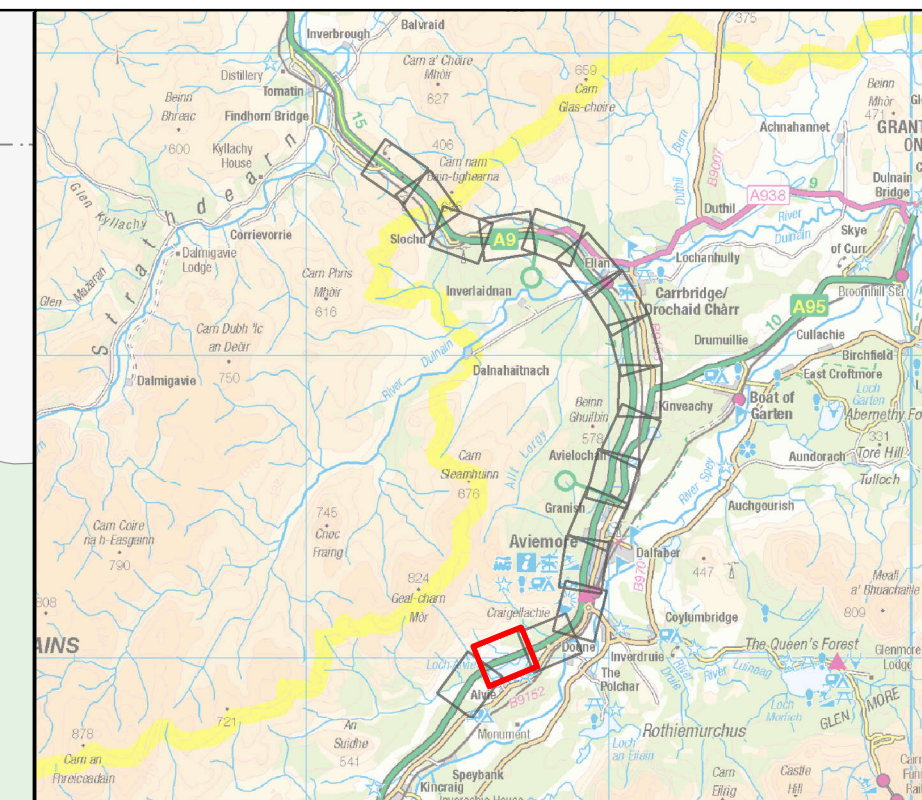
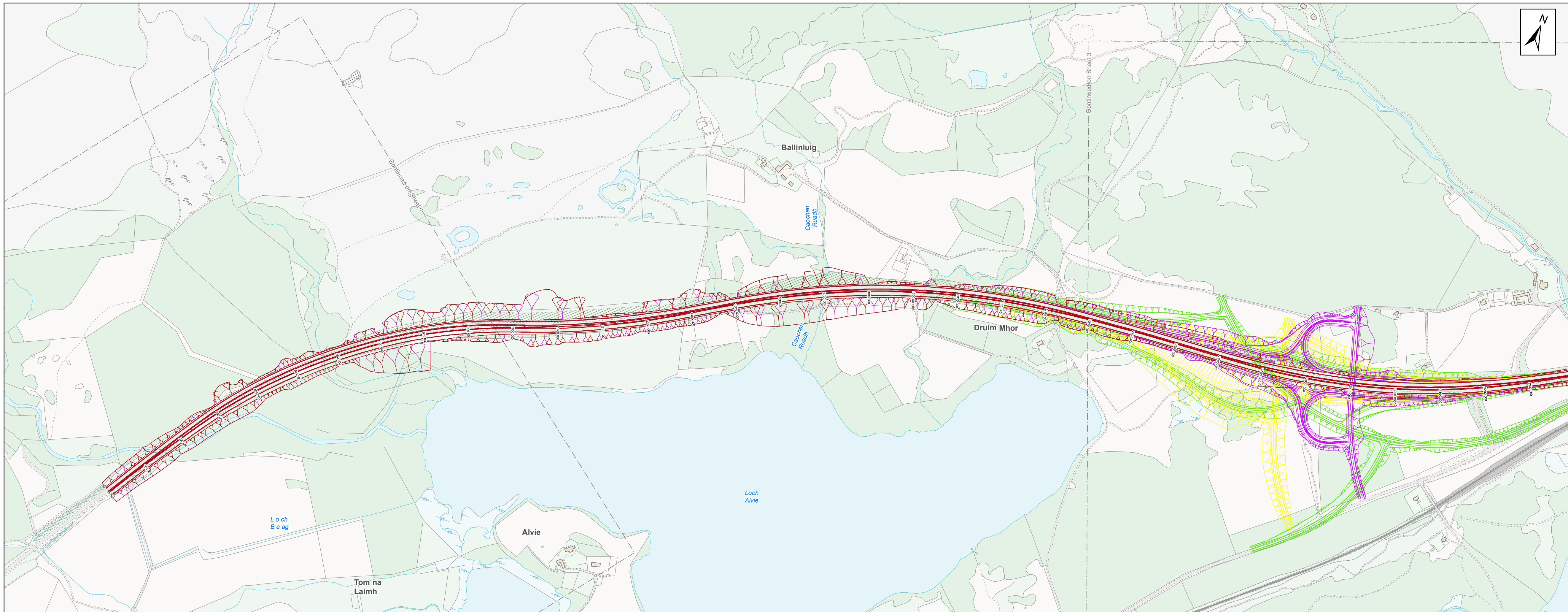
Drawing Title
Figure 3.1
DMRB Stage 2 Options
Sheet 1 of 17

Scale	Designed/Drawn	Checked	Approved	Authorised
1:5,000	MM	ROB	ROB	SB
Original Size	Date	Date	Date	Date
A1	MAR 17	MAR 17	MAR 17	MAR 17

Drawing Number	Project	Originator	Volume	Revision
A9P11-AMJ-EGN-H_ZZZZ_XX-DR-GI-0005				P04
Location	Type	Role	Number	

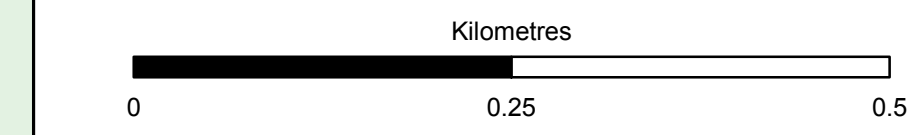
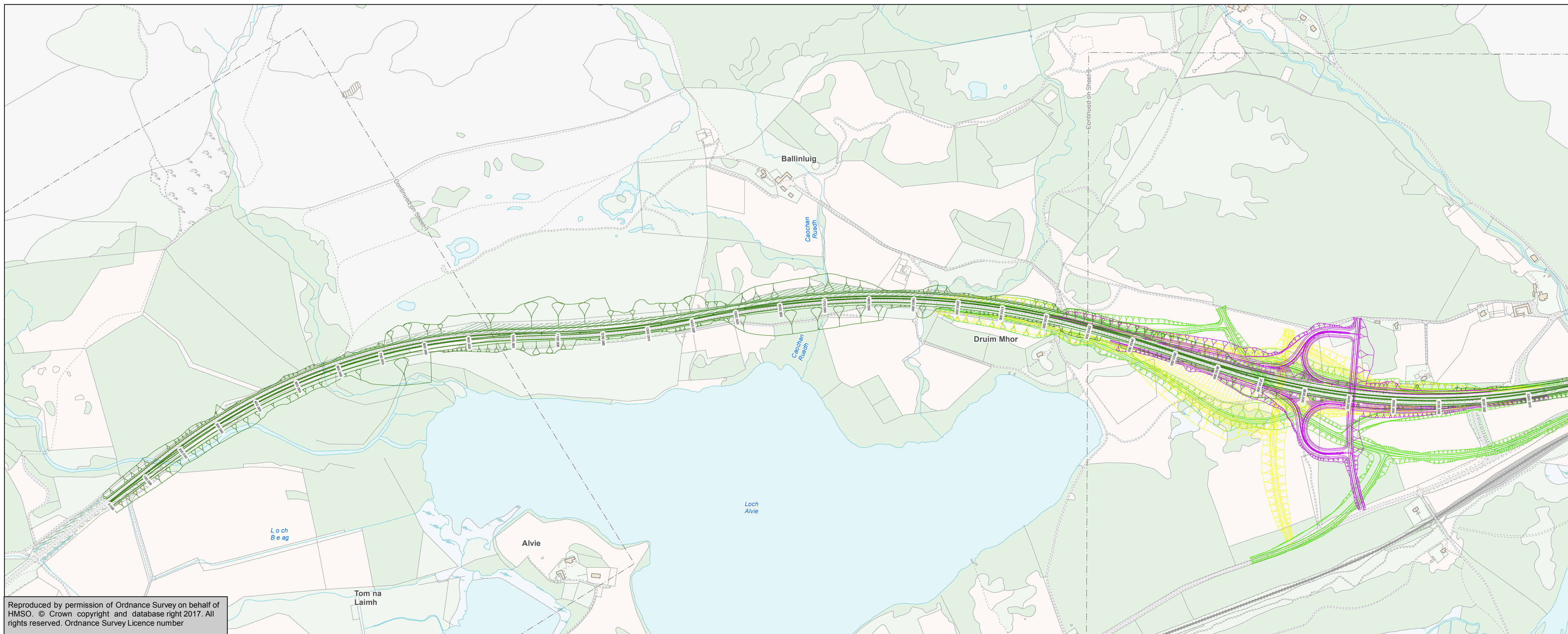
Reproduced by permission of Ordnance Survey on behalf of HMSO. © Crown copyright and database right 2017. All rights reserved. Ordnance Survey Licence number

Option 1



- Mainline Option 1 (Southbound)
- Mainline Option 1A (Southbound Widening, Aviemore Variant)
- Mainline Option 2 (Combination of Northbound and Southbound Widening)
- Aviemore South Junction Options (Southbound Widening)**
- A02 - Half Cloverleaf - Quadrants 1 &
- A09 - Diamond Left Right with Ghost
- A18 - Left Right Stagger with B9152
- Granish Junction Options (Southbound)**
- C31 - Diamond
- C34 - Half Dumbbell / Cloverleaf
- Granish Junction Options (Northbound)**
- C18 - Diamond
- C21 - Half Dumbbell / Cloverleaf
- Black Mount Junctions Options (Southbound Widening)**
- D03 - Restricted Movements
- D12 - Diamond with Left Right Stagger
- D51 - Half Cloverleaf - Quadrants 2 &
- Black Mount Junction Options (Northbound Widening)**
- D02 - Diamond with Left-Right Stagger
- D07 - Half Cloverleaf - Quadrants 2 &
- D13 - Restricted Movements

Option 2



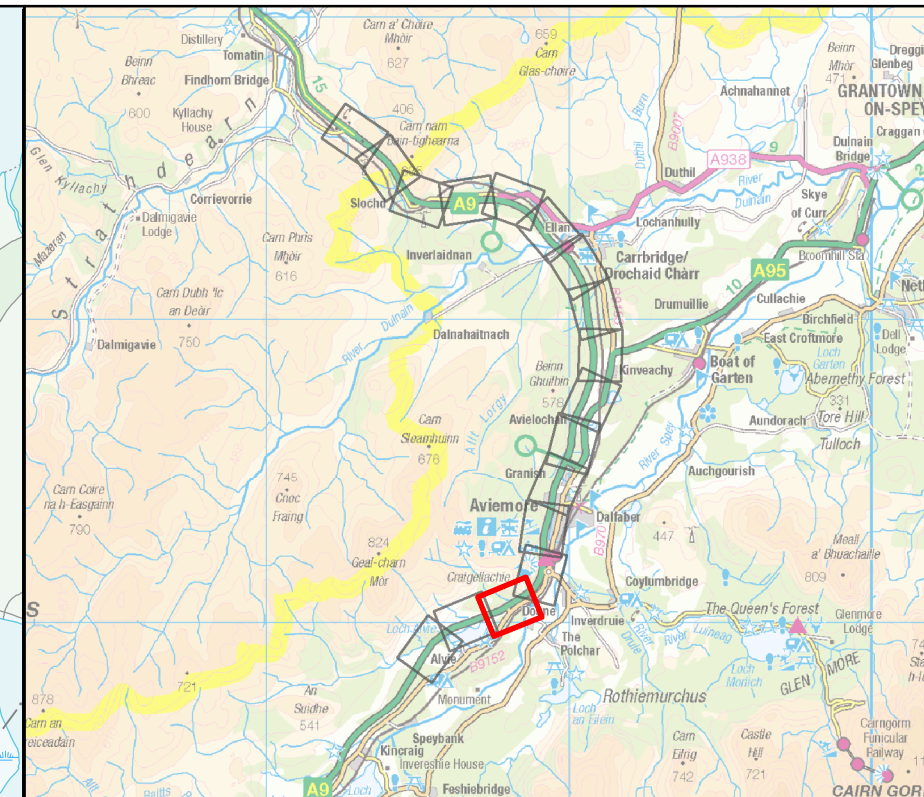
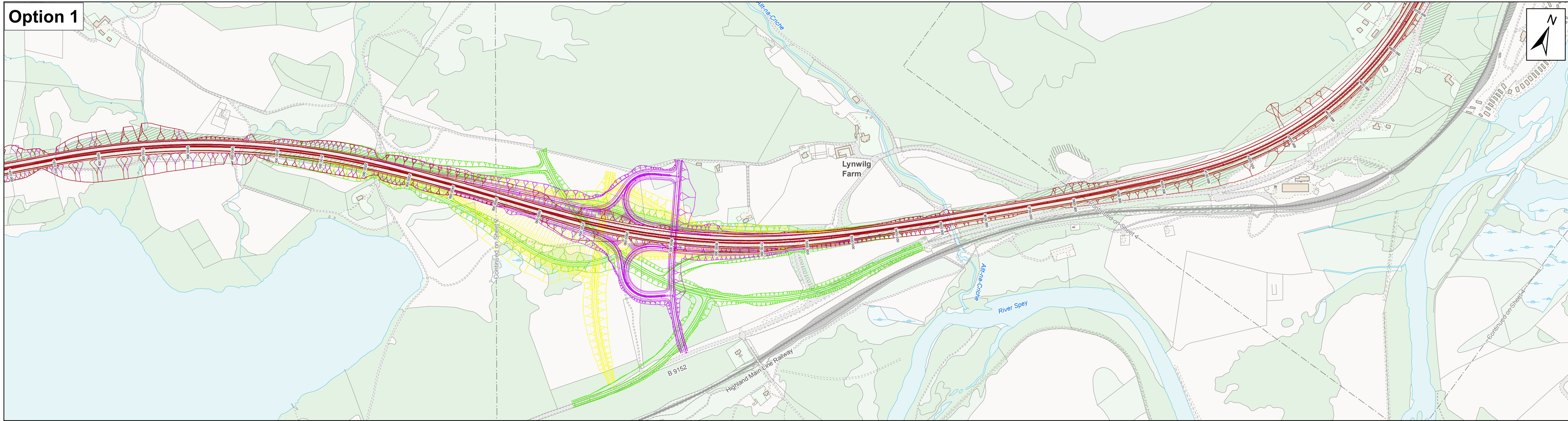
Drawing Status	FINAL	Suitability	B
----------------	-------	-------------	---



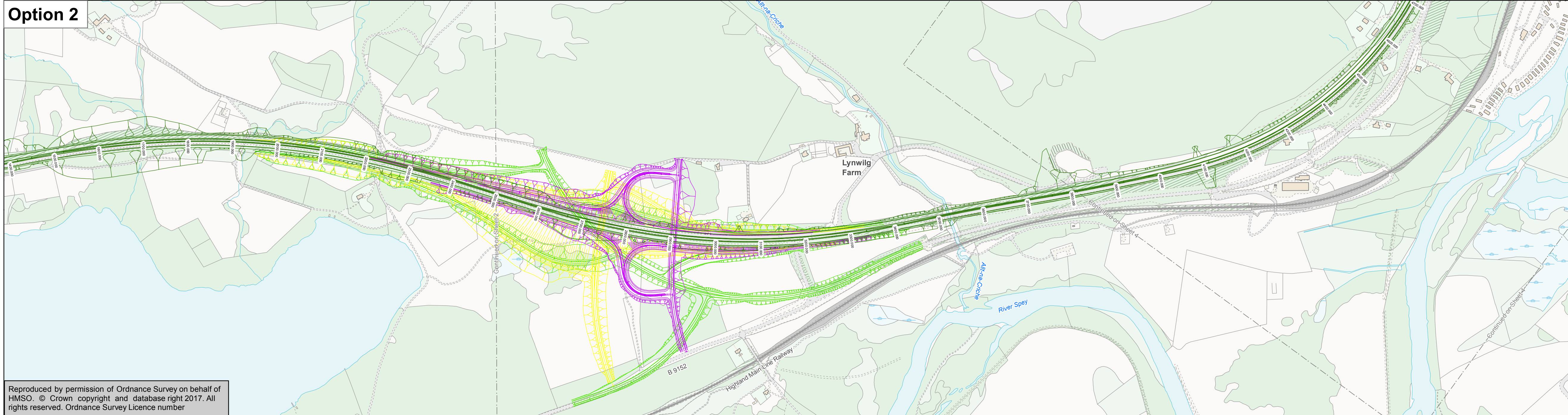
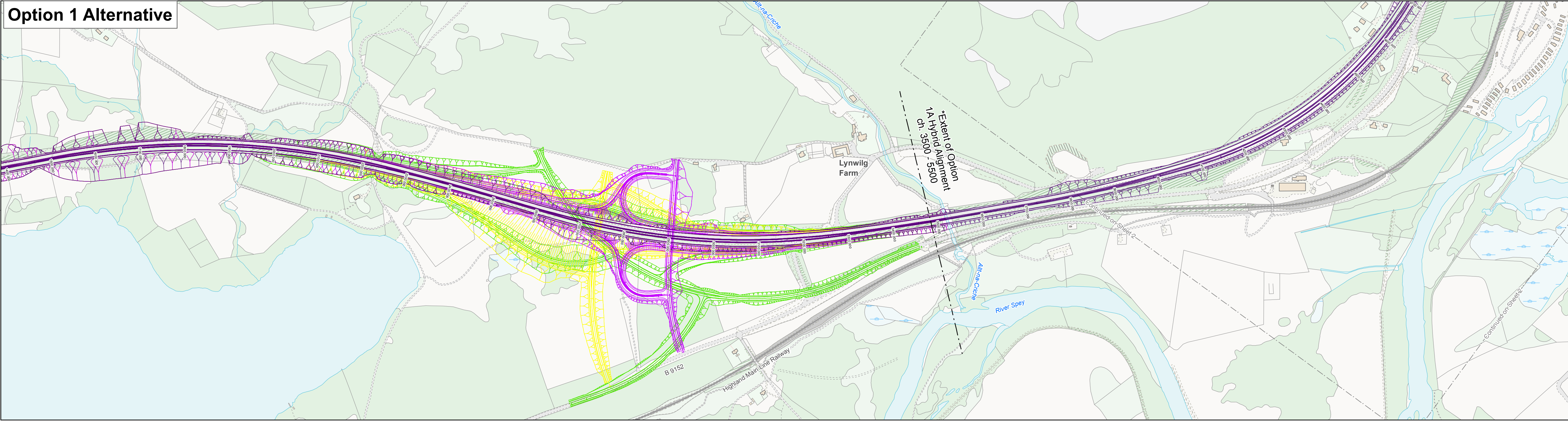
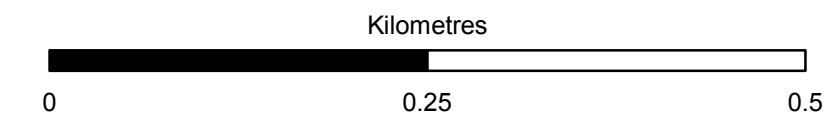
Figure 3.1
DMRB Stage 2 Options
Sheet 2 of 17

Scale	1:5,000	Designed/Drawn	MM	Checked	ROB	Approved	ROB	Authorised	SB
Original Size	A1	Date	MAR 17	Date	MAR 17	Date	MAR 17	Date	MAR 17
Drawing Number	Project Originator Volume							Revision	
	A9P11-AMJ-EGN-H_ZZZZ_XX-DR-GI-0006							P04	
Location	Type	Role	Number						

Reproduced by permission of Ordnance Survey on behalf of HMSO. © Crown copyright and database right 2017. All rights reserved. Ordnance Survey Licence number

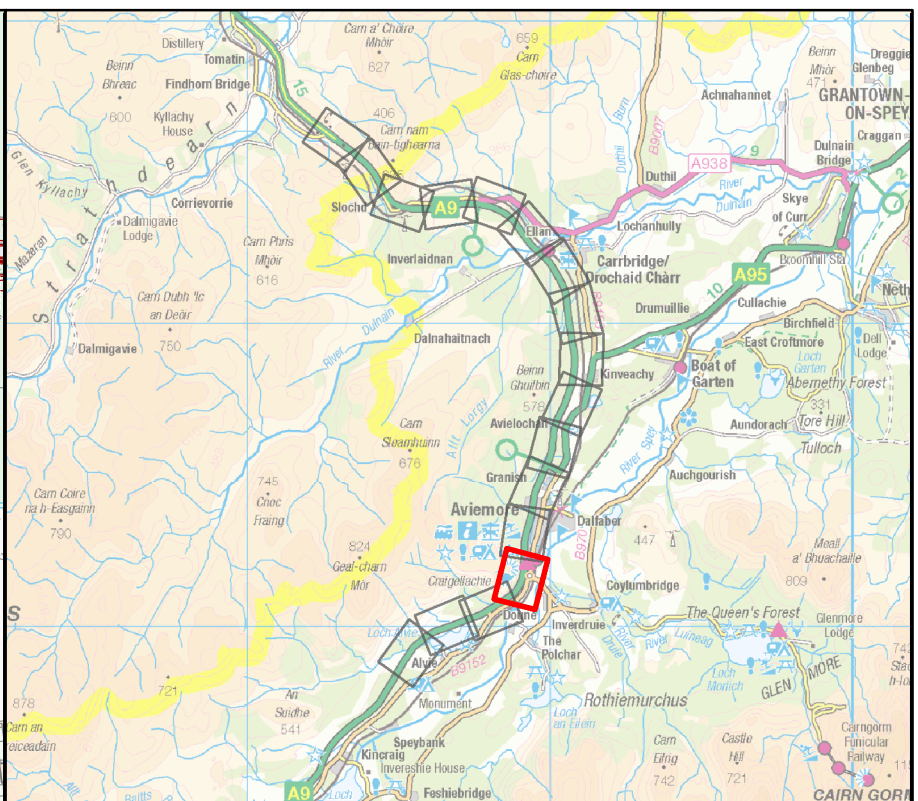
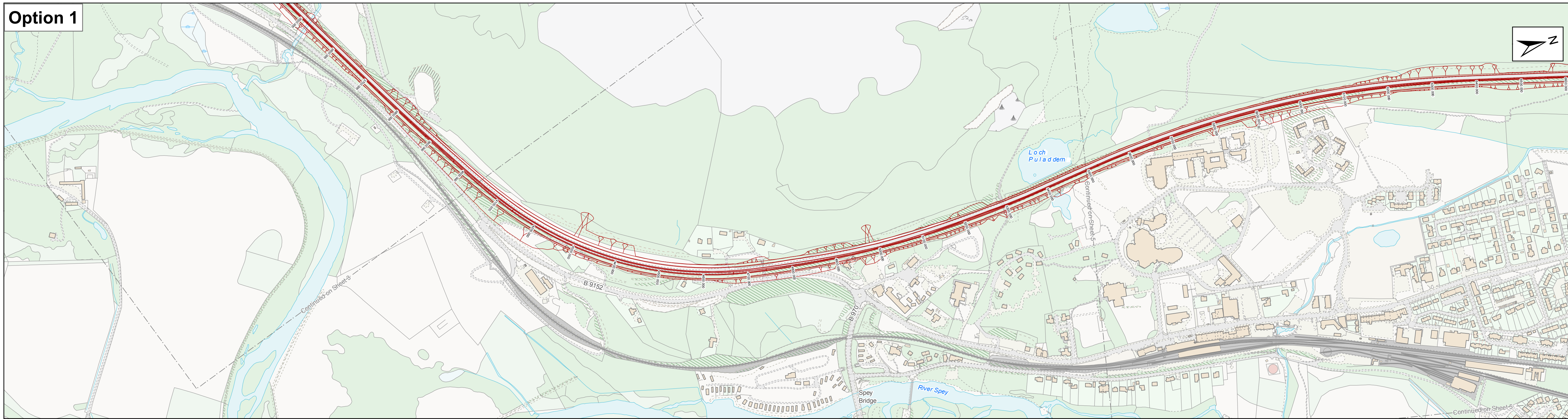


- Mainline Option 1 (Southbound Widening)
 - Mainline Option 1A (Southbound Widening, Aviemore Variant)
 - Mainline Option 2 (Combination of Northbound and Southbound Widening)
- Aviemore South Junction Options (Southbound Widening)**
- A02 - Half Cloverleaf - Quadrants 1 & 4
 - A09 - Diamond Left Right with Ghost Island
 - A18 - Left Right Stagger with B9152 Realigned
- Ganish Junction Options (Southbound Widening)**
- C31 - Diamond
 - C34 - Half Dumbbell / Cloverleaf
- Ganish Junction Options (Northbound Widening)**
- C18 - Diamond
 - C21 - Half Dumbbell / Cloverleaf
- Black Mount Junctions Options (Southbound Widening)**
- D03 - Restricted Movements Diamond
 - D12 - Diamond with Left Right Stagger
 - D51 - Half Cloverleaf - Quadrants 2 & 4
- Black Mount Junction Options (Northbound Widening)**
- D02 - Diamond with Left-Right Stagger
 - D07 - Half Cloverleaf - Quadrants 2 & 4
 - D13 - Restricted Movements Diamond

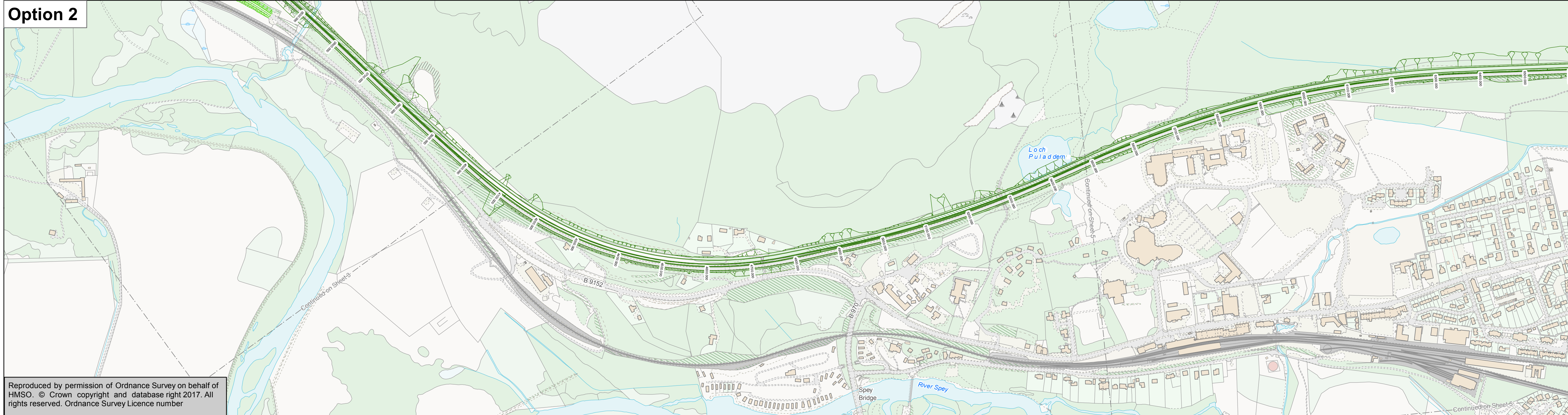
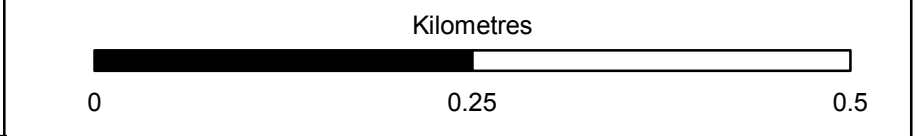
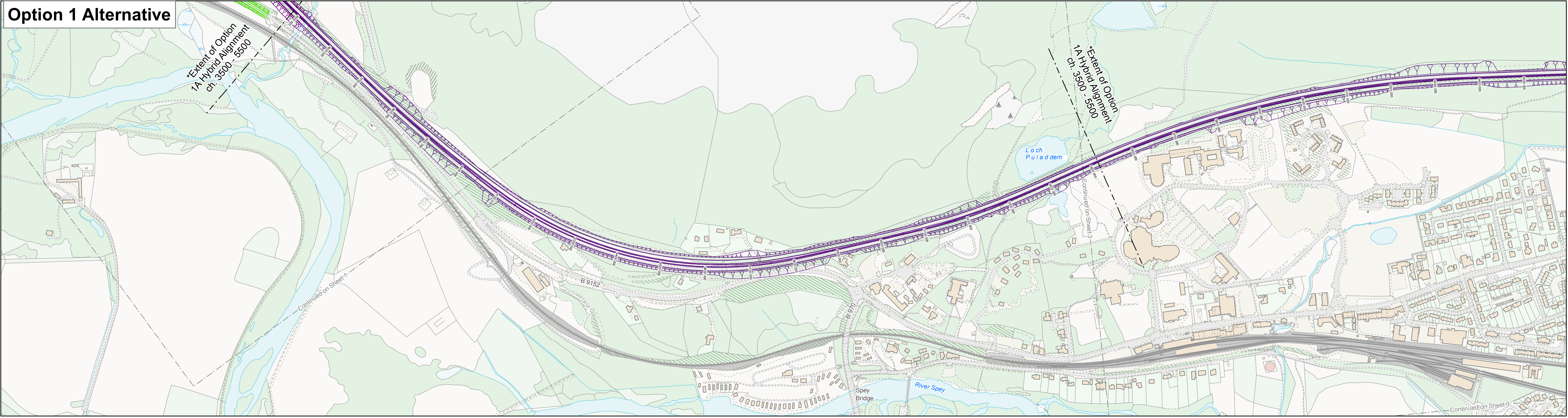


Drawing Status	FINAL		Suitability	B
Client	 TRANSPORT SCOTLAND CÒMHDHAIL ALBA			
	 A9 DUALLING PERTH TO INVERNESS			
	 ATKINS mouchel			
Drawing Title	Figure 3.1 DMRB Stage 2 Options Sheet 3 of 17			
Scale	1:5,000	Designed/Drawn	Checked	Approved
Original Size	A1	Date	Date	Date
	MAR 17	MAR 17	MAR 17	MAR 17
Drawing Number	Project	Originator	Volume	Revision
	A9P11-AMJ-EGN-H_ZZZZ_XX-DR-GI-0007			P04
	Location	Type	Role	Number

Reproduced by permission of Ordnance Survey on behalf of HMSO. © Crown copyright and database right 2017. All rights reserved. Ordnance Survey Licence number



- Mainline Option 1 (Southbound Widening)
- Mainline Option 1A (Southbound Widening, Aviemore Variant)
- Mainline Option 2 (Combination of Northbound and Southbound Widening)
- Aviemore South Junction Options (Southbound Widening)**
- A02 - Half Cloverleaf - Quadrants 1 & 4
- A09 - Diamond Left Right with Ghost Island
- A18 - Left Right Stagger with B9152 Realigned
- Glanish Junction Options (Southbound Widening)**
- C31 - Diamond
- C34 - Half Dumbbell / Cloverleaf
- Glanish Junction Options (Northbound Widening)**
- C18 - Diamond
- C21 - Half Dumbbell / Cloverleaf
- Black Mount Junctions Options (Southbound Widening)**
- D03 - Restricted Movements Diamond
- D12 - Diamond with Left Right Stagger
- D51 - Half Cloverleaf - Quadrants 2 & 4
- Black Mount Junction Options (Northbound Widening)**
- D02 - Diamond with Left-Right Stagger
- D07 - Half Cloverleaf - Quadrants 2 & 4
- D13 - Restricted Movements Diamond



Drawing Status	FINAL	Subsidiary	B
----------------	-------	------------	---



Figure 3.1
DMRB Stage 2 Options
Sheet 4 of 17

Scale	Designed/Drawn	Checked	Approved	Authorised
1:5,000	MM	ROB	ROB	SB
Original Size	Date	Date	Date	Date
A1	MAR 17	MAR 17	MAR 17	MAR 17
Drawing Number	Project	Originator	Volume	Revision
A9P11-AMJ-EGN-H_ZZZZ_XX-DR-GI-0008				P04
Location	Type	Role	Number	

Reproduced by permission of Ordnance Survey on behalf of HMSO. © Crown copyright and database right 2017. All rights reserved. Ordnance Survey Licence number