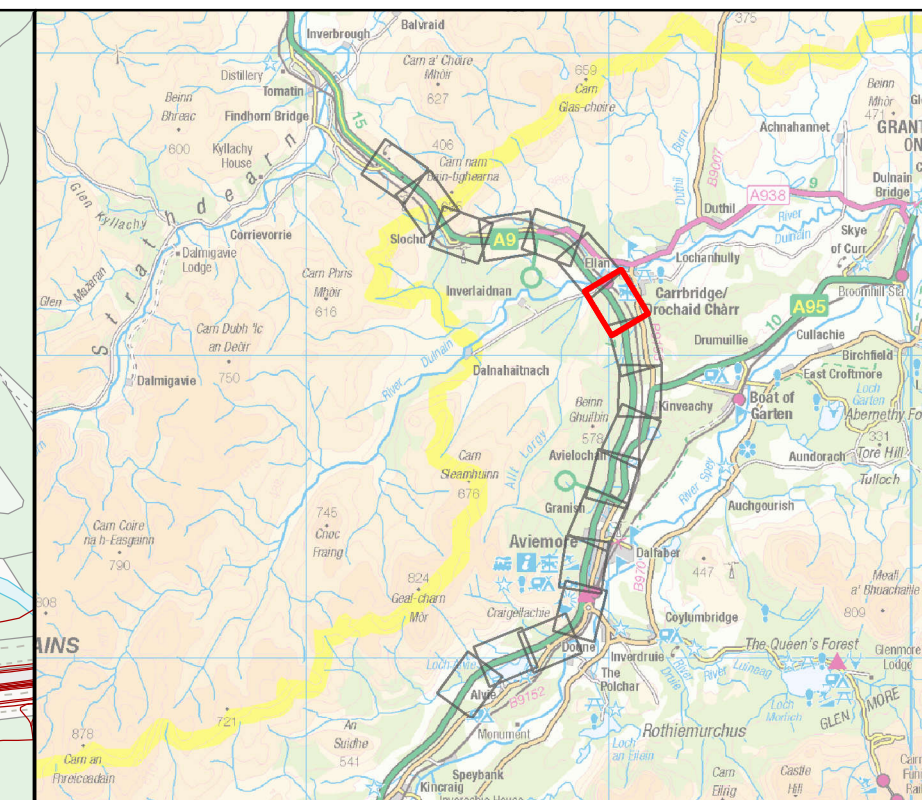
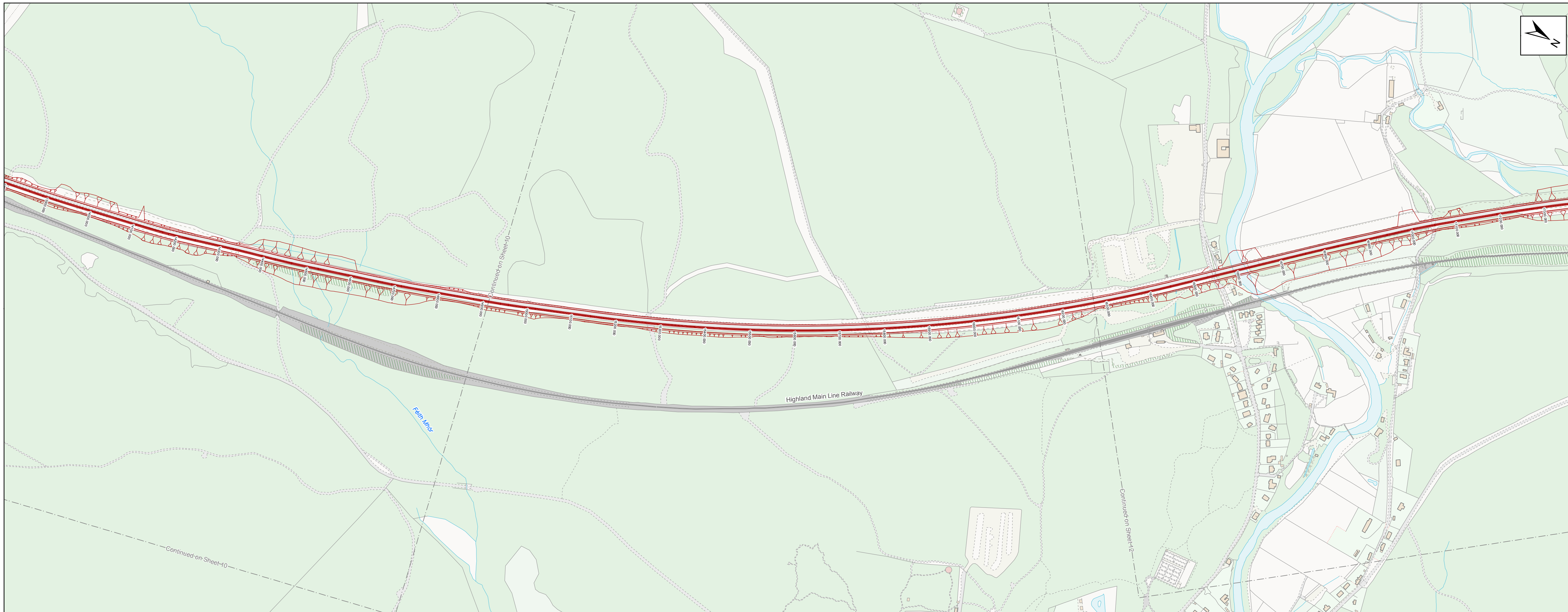
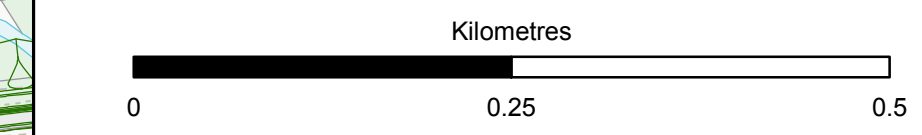
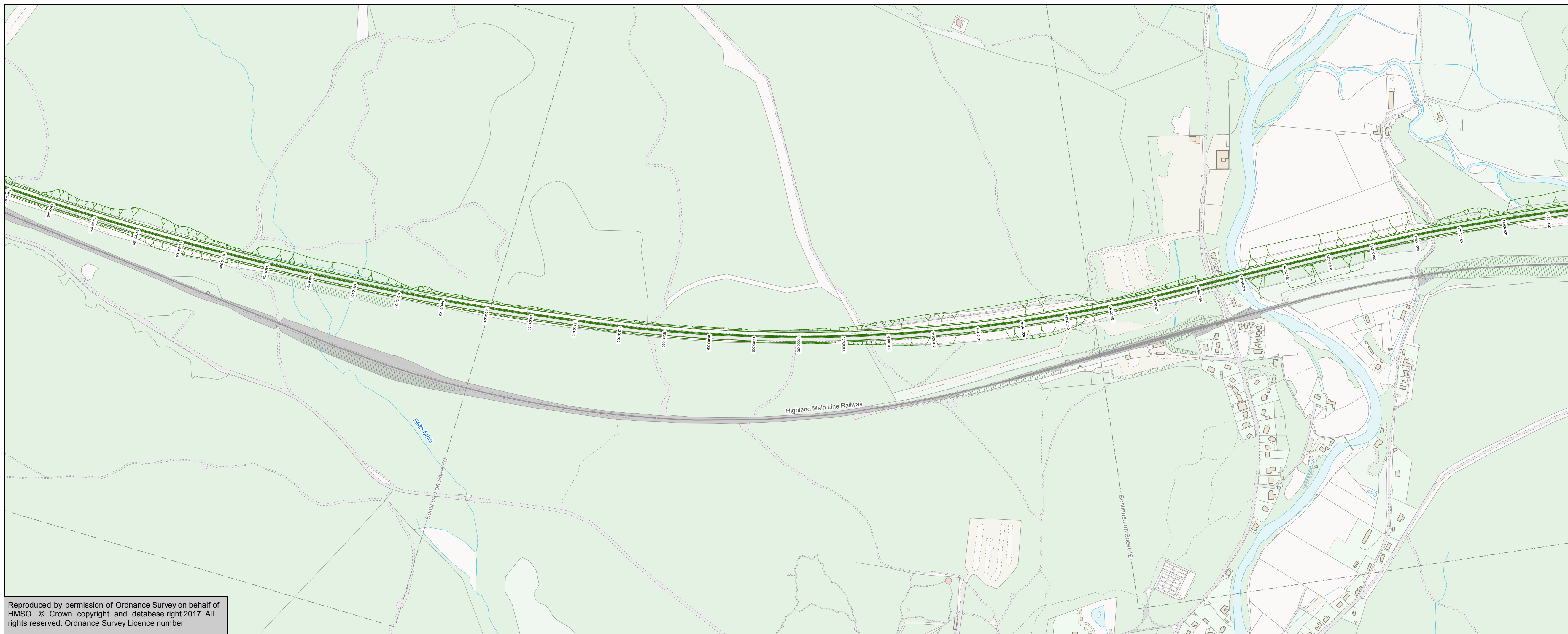


Option 1



- Mainline Option 1 (Southbound Widening)
- Mainline Option 1A (Southbound Widening, Aviemore Variant)
- Mainline Option 2 (Combination of Northbound and Southbound Widening)
- Aviemore South Junction Options (Southbound Widening)**
- A02 - Half Cloverleaf - Quadrants 1 & 4
- A09 - Diamond Left Right with Ghost Island
- A18 - Left Right Stagger with B9152 Realigned
- Granish Junction Options (Southbound Widening)**
- C31 - Diamond
- C34 - Half Dumbbell / Cloverleaf
- Granish Junction Options (Northbound Widening)**
- C18 - Diamond
- C21 - Half Dumbbell / Cloverleaf
- Black Mount Junctions Options (Southbound Widening)**
- D03 - Restricted Movements Diamond
- D12 - Diamond with Left Right Stagger
- D51 - Half Cloverleaf - Quadrants 2 & 4
- Black Mount Junction Options (Northbound Widening)**
- D02 - Diamond with Left-Right Stagger
- D07 - Half Cloverleaf - Quadrants 2 & 4
- D13 - Restricted Movements Diamond

Option 2



Drawing Status	FINAL	Suitability	B
----------------	-------	-------------	---

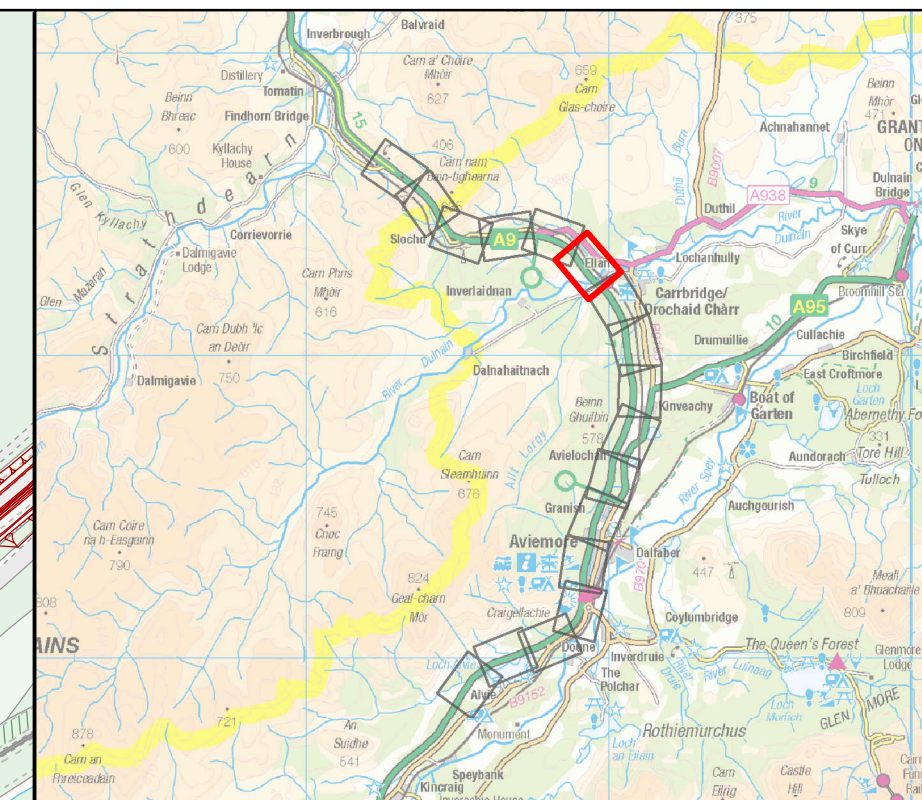
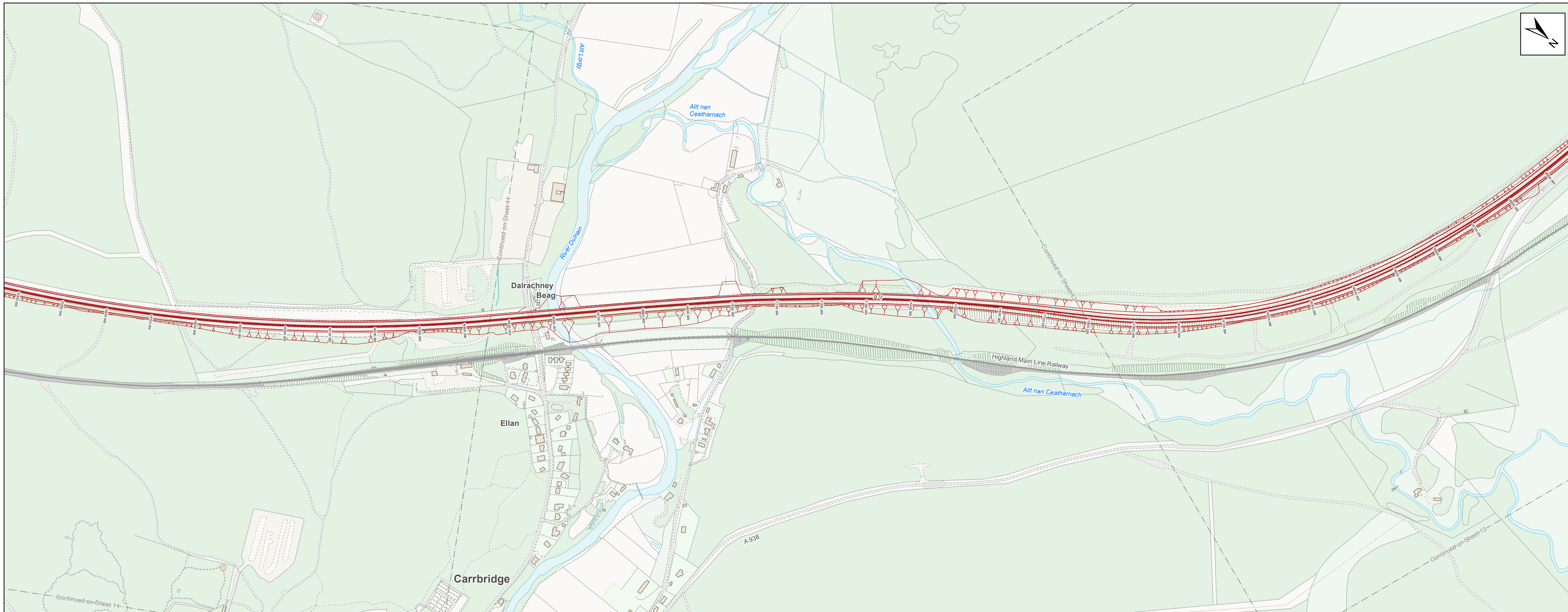


Figure 3.1
DMRB Stage 2 Options
Sheet 11 of 17

Scale	1:5,000	Designed/Drawn	MM	Checked	ROB	Approved	ROB	Authorised	SB
Original Size	A1	Date	MAR 17	Date	MAR 17	Date	MAR 17	Date	MAR 17
Drawing Number	Project			Originator			Volume		
	A9P11-AMJ-EGN-H_ZZZZZ_XX-DR-GI-0015						P04		
	Location	Type	Role	Number					

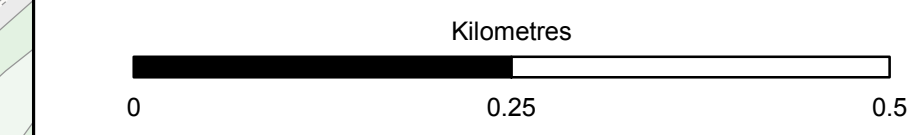
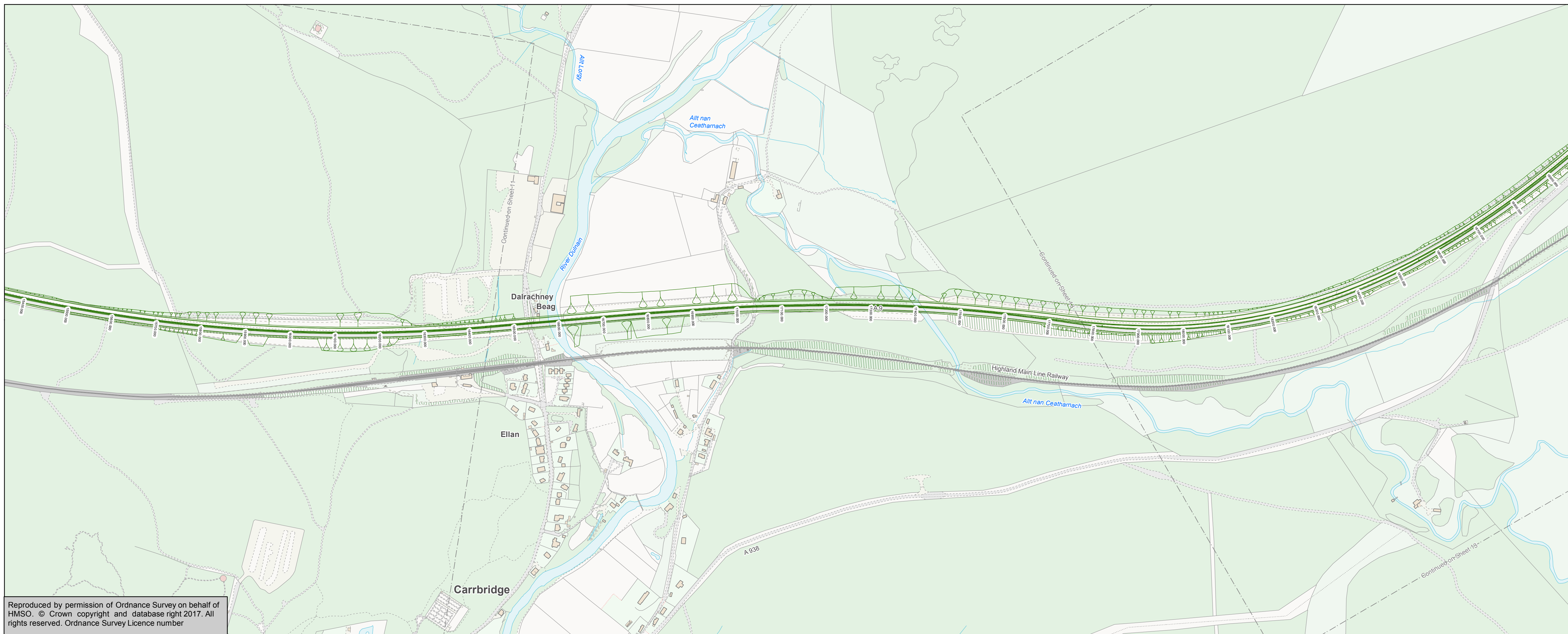
Reproduced by permission of Ordnance Survey on behalf of HMSO. © Crown copyright and database right 2017. All rights reserved. Ordnance Survey Licence number

Option 1



- Mainline Option 1 (Southbound Widening)
- Mainline Option 1A (Southbound Widening, Aviemore Variant)
- Mainline Option 2 (Combination of Northbound and Southbound Widening)
- Aviemore South Junction Options (Southbound Widening)**
- A02 - Half Cloverleaf - Quadrants 1 & 4
- A09 - Diamond Left Right with Ghost Island
- A18 - Left Right Stagger with B9152 Realigned
- Granish Junction Options (Southbound Widening)**
- C31 - Diamond
- C34 - Half Dumbbell / Cloverleaf
- Granish Junction Options (Northbound Widening)**
- C18 - Diamond
- C21 - Half Dumbbell / Cloverleaf
- Black Mount Junctions Options (Southbound Widening)**
- D03 - Restricted Movements Diamond
- D12 - Diamond with Left Right Stagger
- D51 - Half Cloverleaf - Quadrants 2 & 4
- Black Mount Junction Options (Northbound Widening)**
- D02 - Diamond with Left-Right Stagger
- D07 - Half Cloverleaf - Quadrants 2 & 4
- D13 - Restricted Movements Diamond

Option 2



Drawing Status	FINAL	Suitability	B
----------------	-------	-------------	---

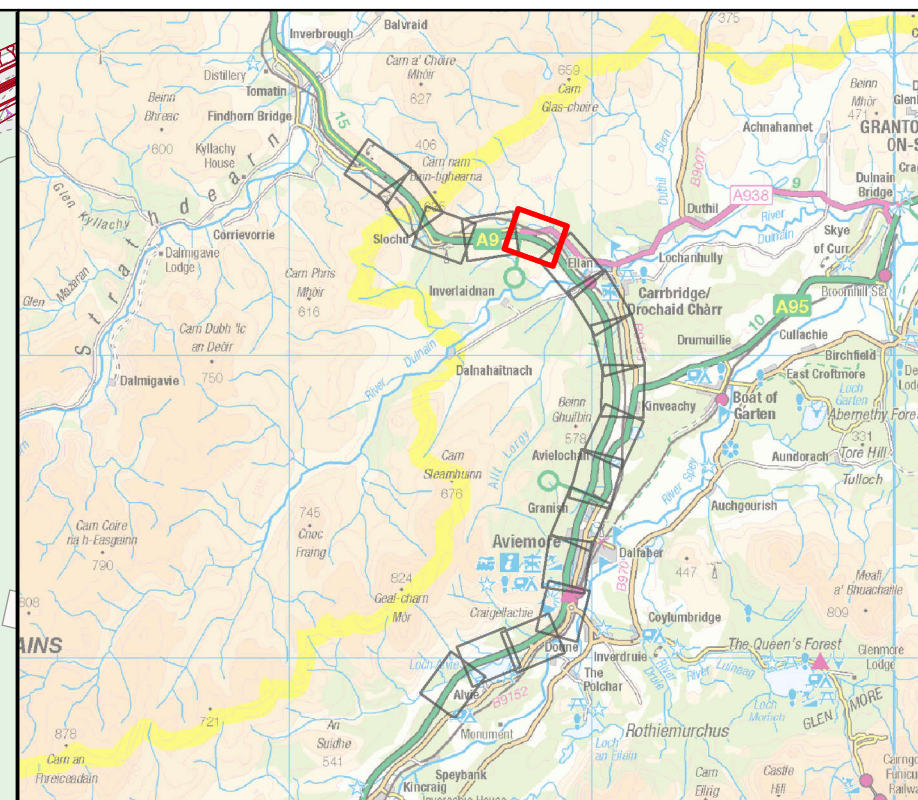
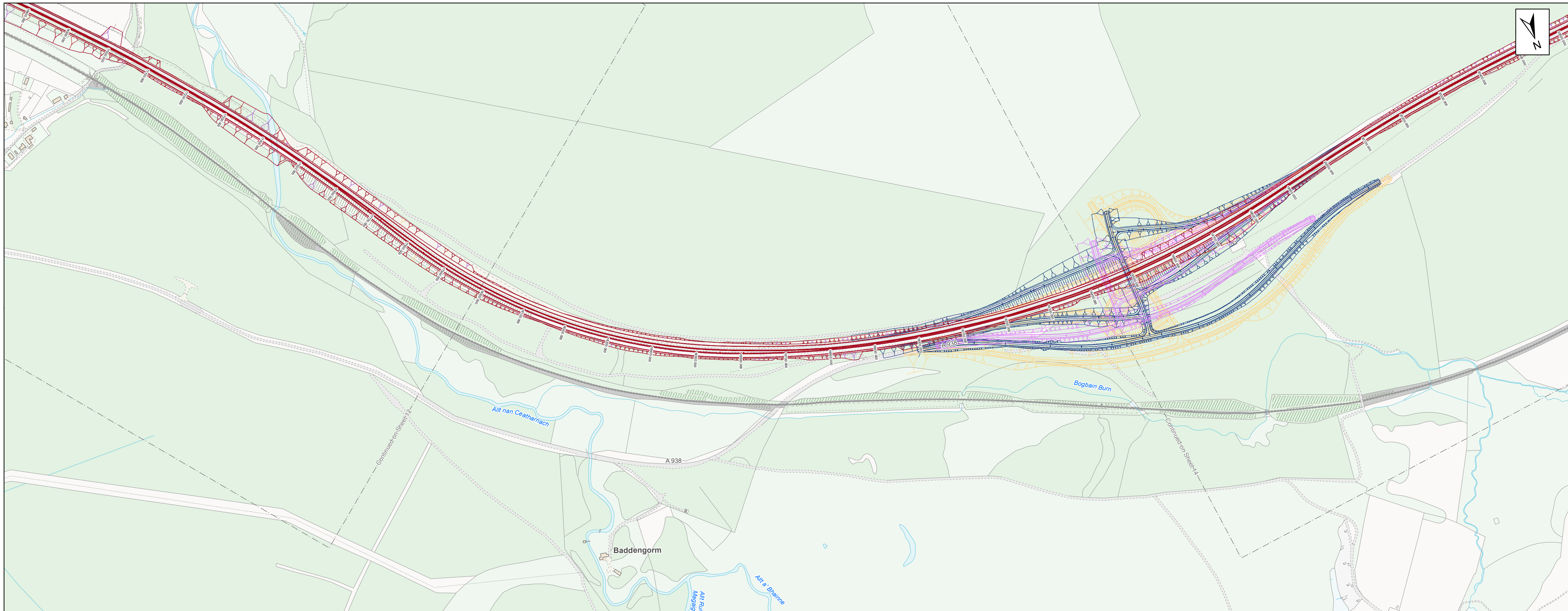


Figure 3.1
DMRB Stage 2 Options
Sheet 12 of 17

Scale	1:5,000	Designed/Drawn	MM	Checked	ROB	Approved	ROB	Authorised	SB	
Original Size	A1	Date	MAR 17	Date	MAR 17	Date	MAR 17	Date	MAR 17	
Drawing Number	A9P11-AMJ-EGN-H_ZZZZZ_XX-DR-GI-0016								Revision	P04
Project	Originator	Volume							Number	

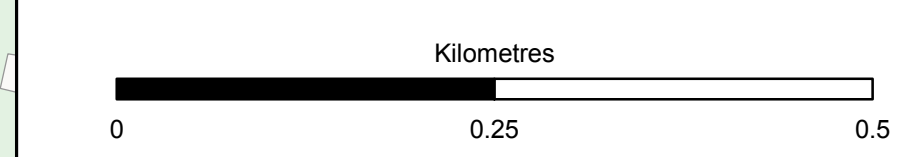
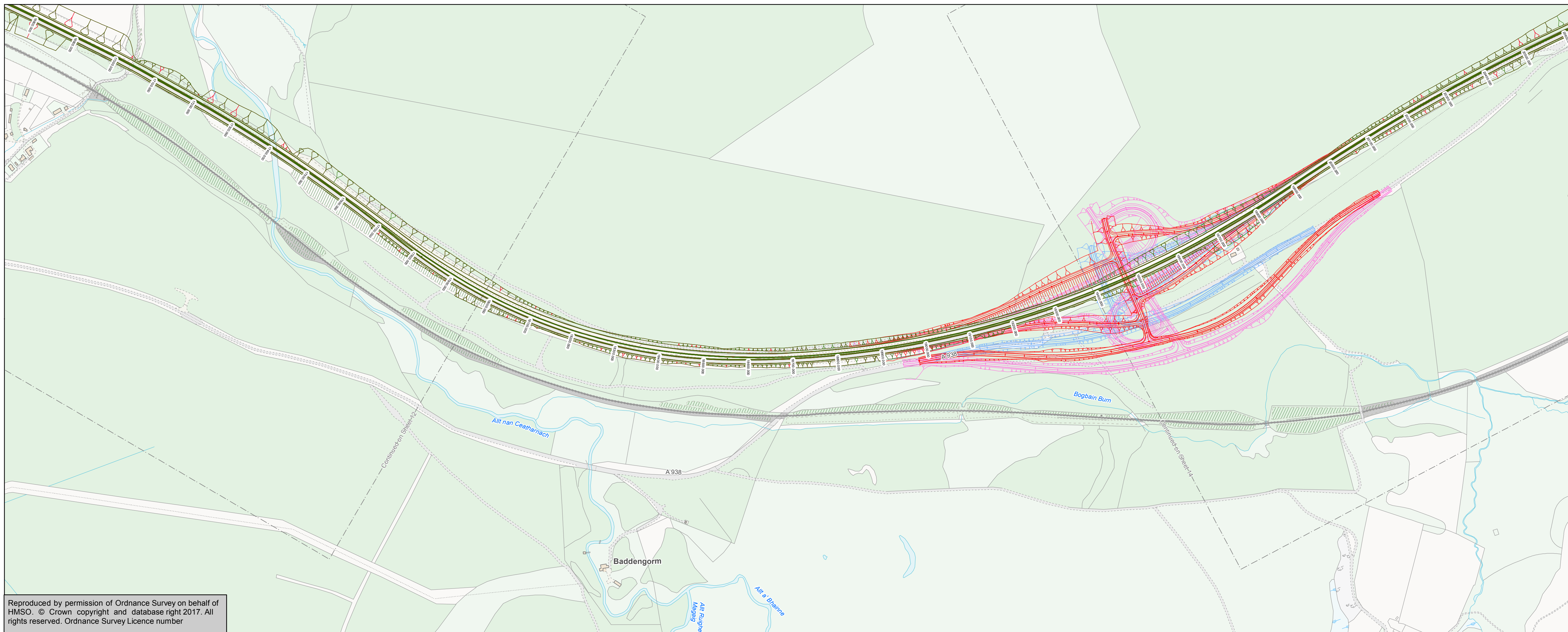
Reproduced by permission of Ordnance Survey on behalf of HMSO. © Crown copyright and database right 2017. All rights reserved. Ordnance Survey Licence number

Option 1



- Mainline Option 1 (Southbound Widening)
- Mainline Option 1A (Southbound Widening, Aviemore Variant)
- Mainline Option 2 (Combination of Northbound and Southbound Widening)
- Aviemore South Junction Options (Southbound Widening)**
- A02 - Half Cloverleaf - Quadrants 1 & 4
- A09 - Diamond Left Right with Ghost Island
- A18 - Left Right Stagger with B9152 Realigned
- Granish Junction Options (Southbound Widening)**
- C31 - Diamond
- C34 - Half Dumbbell / Cloverleaf
- Granish Junction Options (Northbound Widening)**
- C18 - Diamond
- C21 - Half Dumbbell / Cloverleaf
- Black Mount Junctions Options (Southbound Widening)**
- D03 - Restricted Movements Diamond
- D12 - Diamond with Left Right Stagger
- D51 - Half Cloverleaf - Quadrants 2 & 4
- Black Mount Junction Options (Northbound Widening)**
- D02 - Diamond with Left-Right Stagger
- D07 - Half Cloverleaf - Quadrants 2 & 4
- D13 - Restricted Movements Diamond

Option 2



Drawing Status	FINAL	Suitability	B
----------------	-------	-------------	---



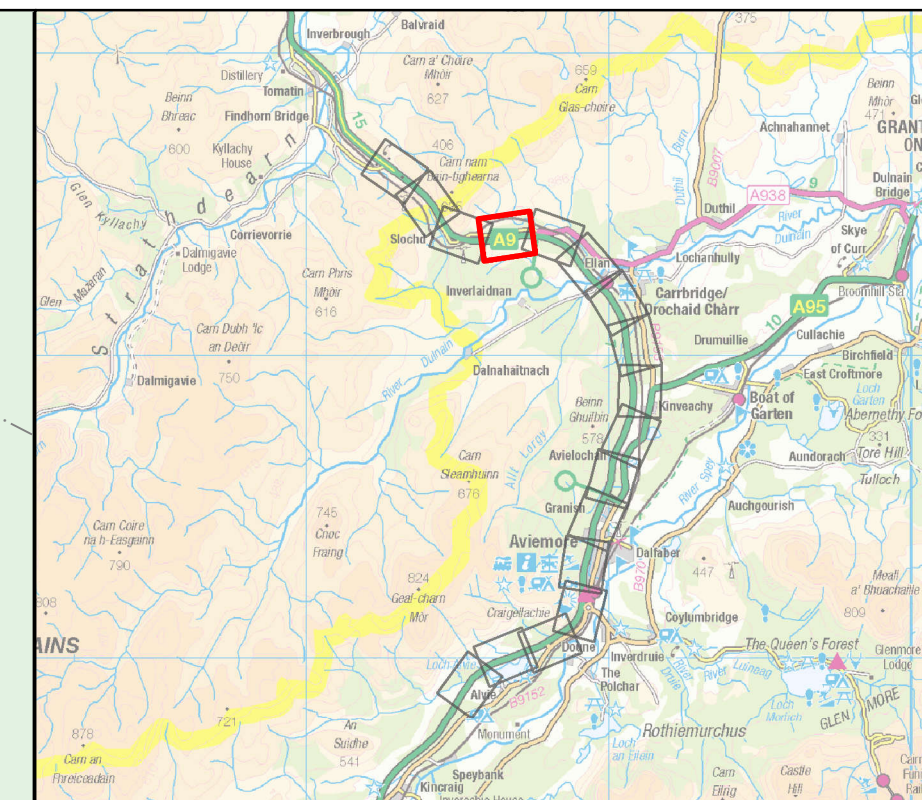
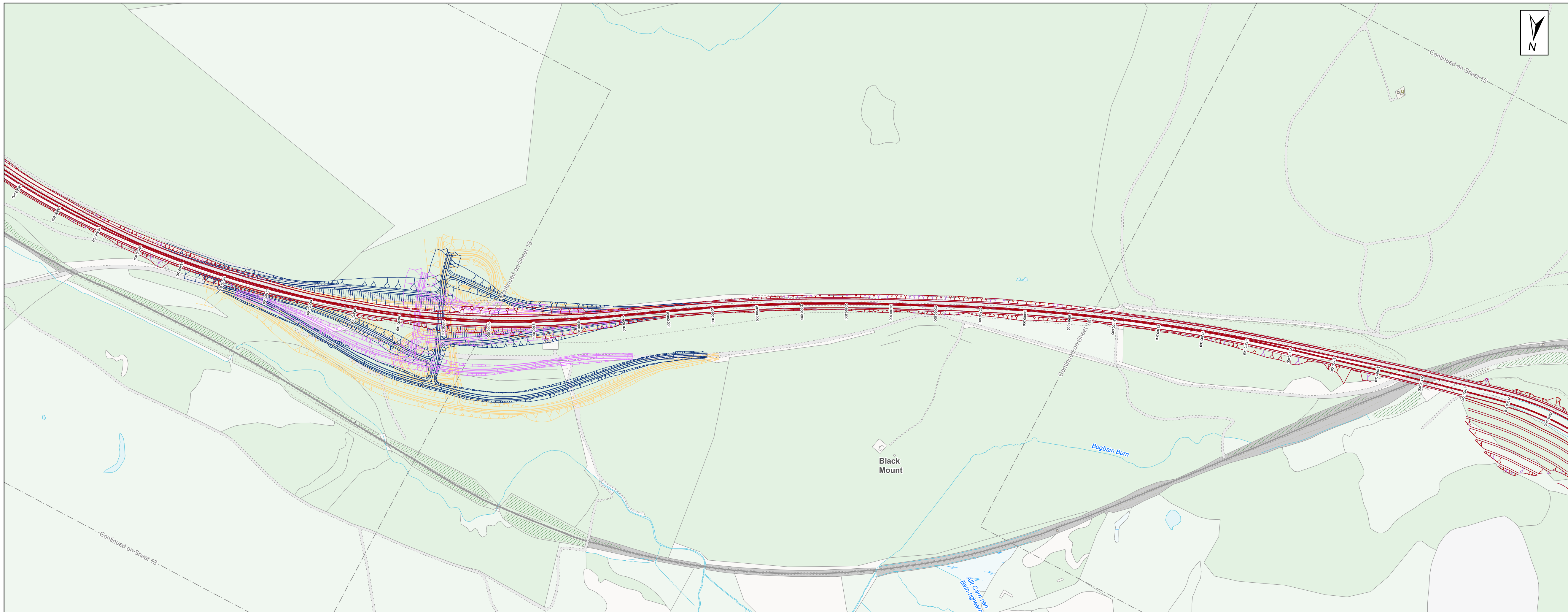
Figure 3.1
DMRB Stage 2 Options
Sheet 13 of 17

Scale	Designed/Drawn	Checked	Approved	Authorised
1:5,000	MM	ROB	ROB	SB
Original Size	Date	Date	Date	Date
A1	MAR 17	MAR 17	MAR 17	MAR 17

Drawing Number		Project		Originator		Volume		P04
A9P11-AMJ-EGN-H_ZZZZ_XX-DR-GI-0017		A9P11-AMJ-EGN-H_ZZZZ_XX-DR-GI-0017		A9P11-AMJ-EGN-H_ZZZZ_XX-DR-GI-0017		A9P11-AMJ-EGN-H_ZZZZ_XX-DR-GI-0017		
Location	Type	Role	Number	Location	Type	Role	Number	

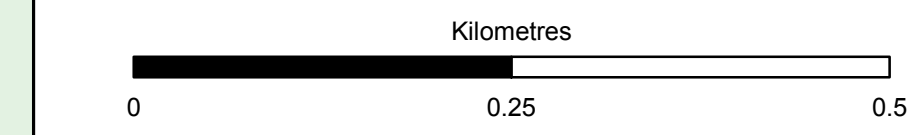
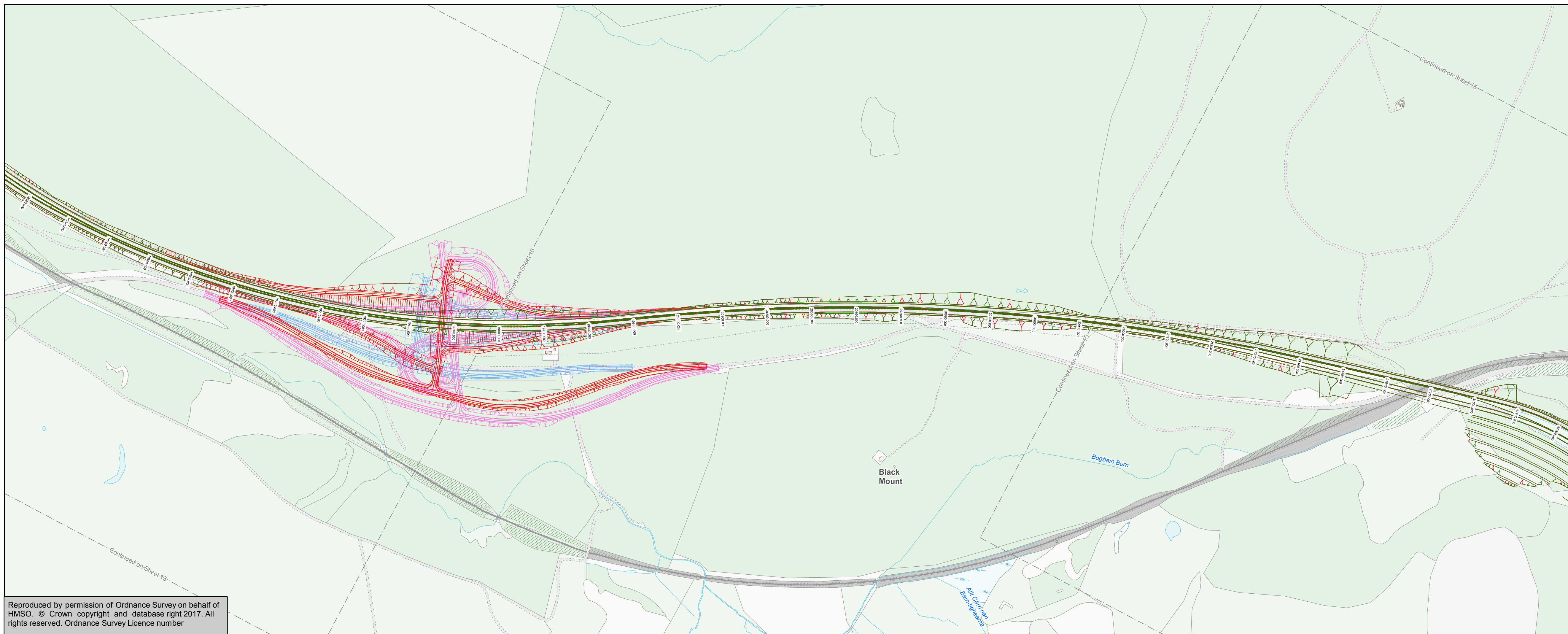
Reproduced by permission of Ordnance Survey on behalf of HMSO. © Crown copyright and database right 2017. All rights reserved. Ordnance Survey Licence number

Option 1



- Mainline Option 1 (Southbound Widening)
- Mainline Option 1A (Southbound Widening, Aviemore Variant)
- Mainline Option 2 (Combination of Northbound and Southbound Widening)
- Aviemore South Junction Options (Southbound Widening)**
- A02 - Half Cloverleaf - Quadrants 1 & 4
- A09 - Diamond Left Right with Ghost Island
- A18 - Left Right Stagger with B9152 Realigned
- Granish Junction Options (Southbound Widening)**
- C31 - Diamond
- C34 - Half Dumbbell / Cloverleaf
- Granish Junction Options (Northbound Widening)**
- C18 - Diamond
- C21 - Half Dumbbell / Cloverleaf
- Black Mount Junctions Options (Southbound Widening)**
- D03 - Restricted Movements Diamond
- D12 - Diamond with Left Right Stagger
- D51 - Half Cloverleaf - Quadrants 2 & 4
- Black Mount Junction Options (Northbound Widening)**
- D02 - Diamond with Left-Right Stagger
- D07 - Half Cloverleaf - Quadrants 2 & 4
- D13 - Restricted Movements Diamond

Option 2



Drawing Status	FINAL	Suitability	B
----------------	-------	-------------	---

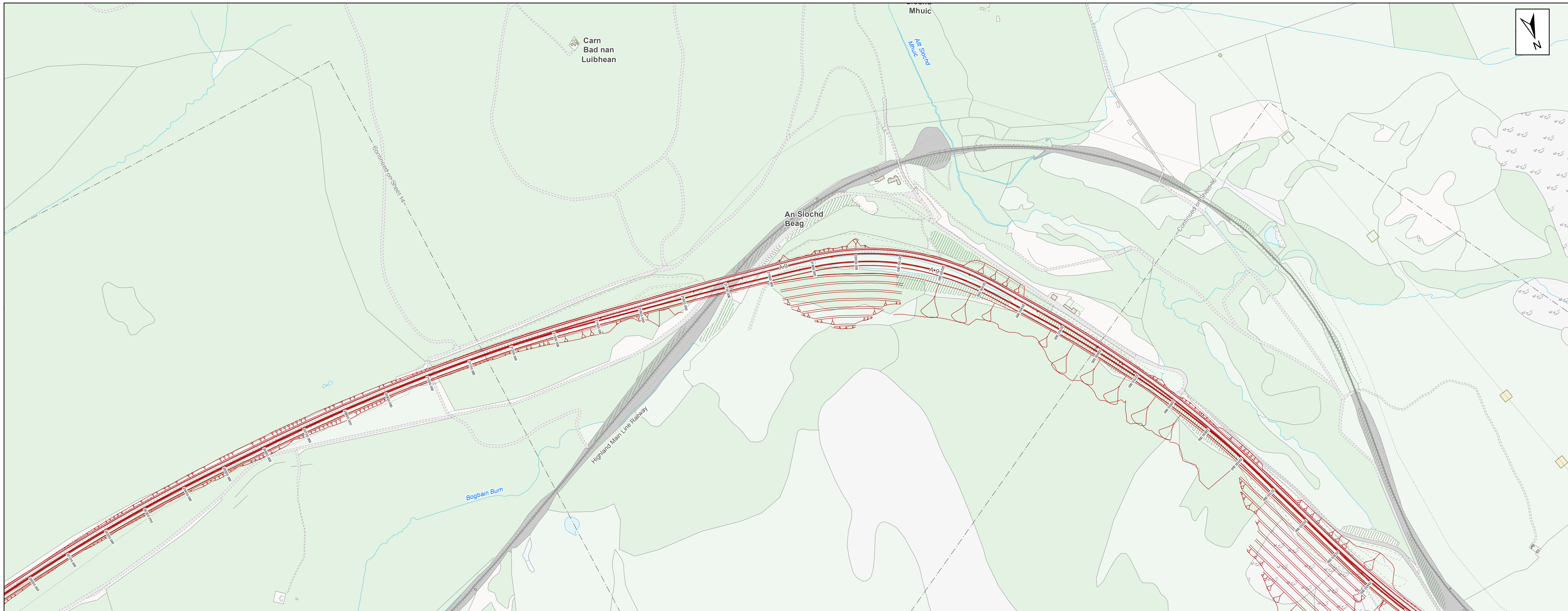


Figure 3.1
DMRB Stage 2 Options
Sheet 14 of 17

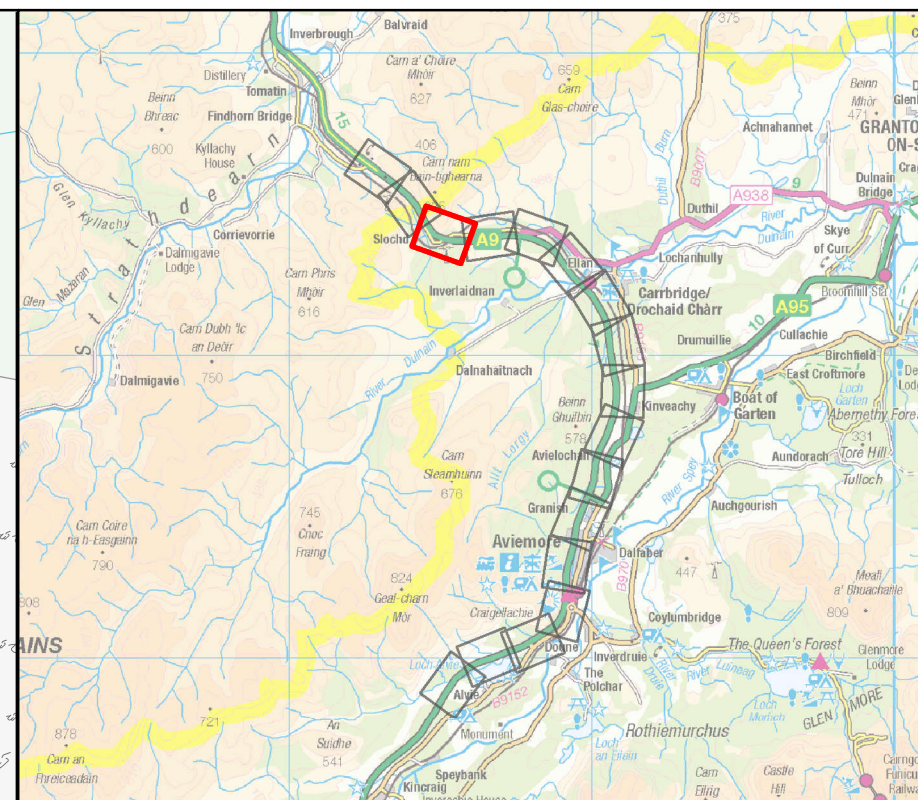
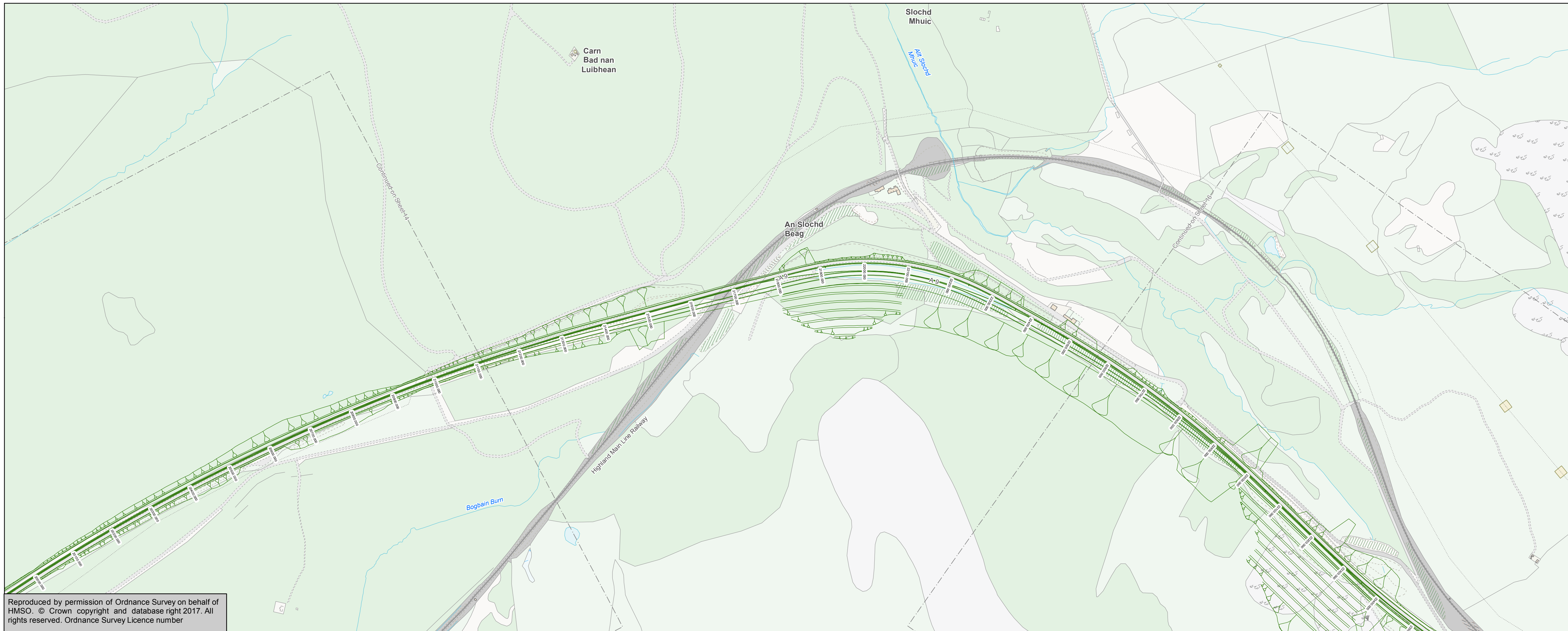
Scale	Designed/Drawn	Checked	Approved	Authorised
1:5,000	MM	ROB	ROB	SB
Original Size	Date	Date	Date	Date
A1	MAR 17	MAR 17	MAR 17	MAR 17
Drawing Number				Revision
Project		Originator	Volume	
A9P11-AMJ-EGN-H_ZZZZ_XX-DR-GI-0018				P04
Location	Type	Role	Number	

Reproduced by permission of Ordnance Survey on behalf of HMSO. © Crown copyright and database right 2017. All rights reserved. Ordnance Survey Licence number

Option 1



Option 2



- Mainline Option 1 (Southbound Widening)
- Mainline Option 1A (Southbound Widening, Aviemore Variant)
- Mainline Option 2 (Combination of Northbound and Southbound Widening)
- Aviemore South Junction Options (Southbound Widening)**
- A02 - Half Cloverleaf - Quadrants 1 & 4
- A09 - Diamond Left Right with Ghost Island
- A18 - Left Right Stagger with B9152 Realigned
- Granish Junction Options (Southbound Widening)**
- C31 - Diamond
- C34 - Half Dumbbell / Cloverleaf
- Granish Junction Options (Northbound Widening)**
- C18 - Diamond
- C21 - Half Dumbbell / Cloverleaf
- Black Mount Junctions Options (Southbound Widening)**
- D03 - Restricted Movements Diamond
- D12 - Diamond with Left Right Stagger
- D51 - Half Cloverleaf - Quadrants 2 & 4
- Black Mount Junction Options (Northbound Widening)**
- D02 - Diamond with Left-Right Stagger
- D07 - Half Cloverleaf - Quadrants 2 & 4
- D13 - Restricted Movements Diamond



Drawing Status	FINAL	Suitability	B
----------------	-------	-------------	---

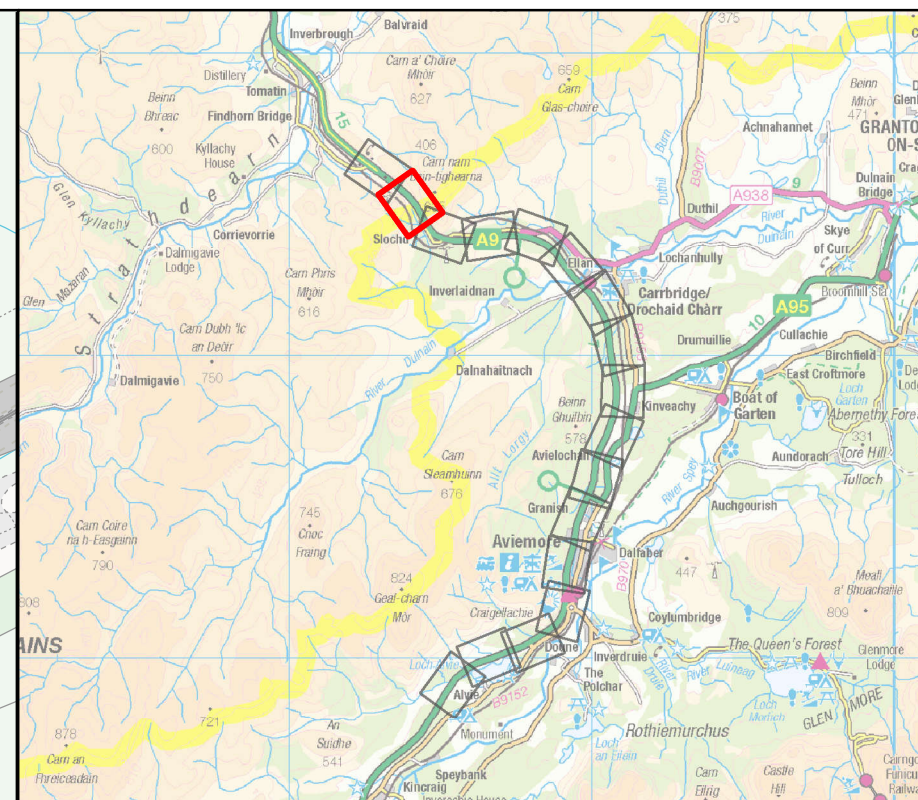
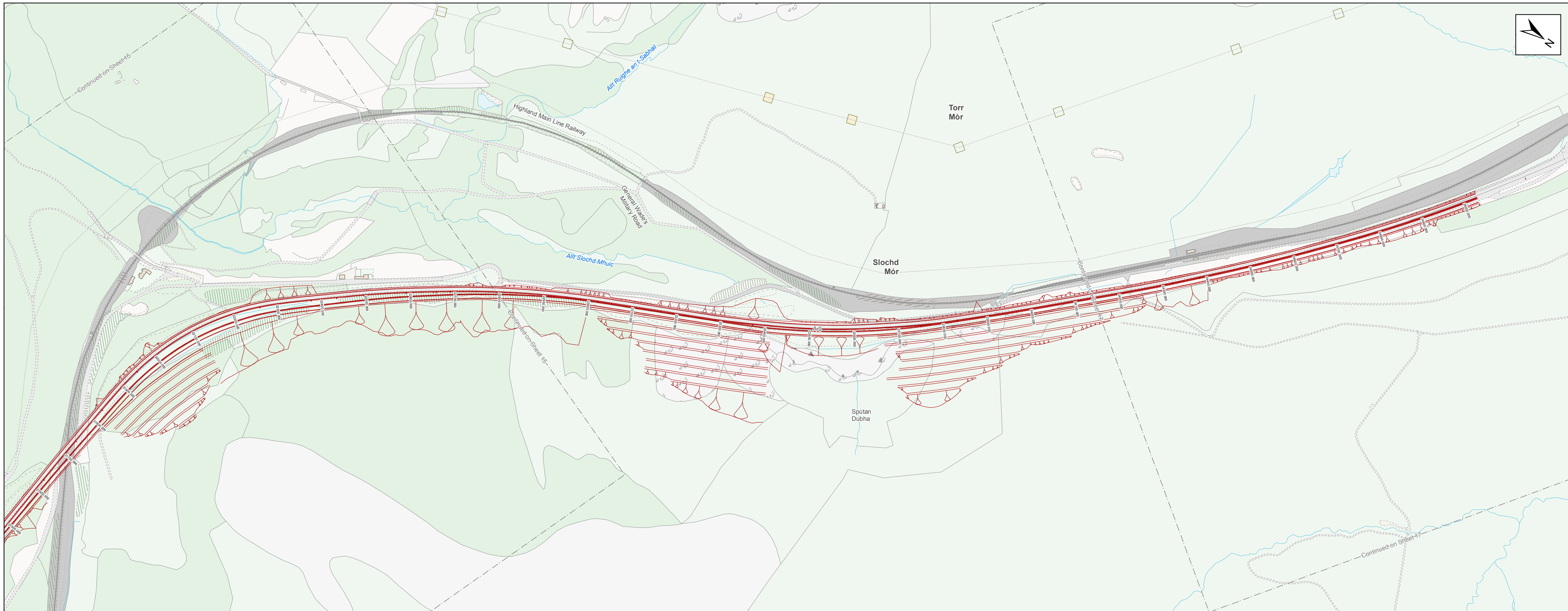


Figure 3.1
DMRB Stage 2 Options
Sheet 15 of 17

Scale	Designed/Drawn	Checked	Approved	Authorised
1:5,000	MM	ROB	ROB	SB
Original Size	Date	Date	Date	Date
A1	MAR 17	MAR 17	MAR 17	MAR 17
Drawing Number				Revision
Project		Originator	Volume	
A9P11-AMJ-EGN-H_ZZZZZ_XX-DR-GI-0019				P04
Location	Type	Role	Number	

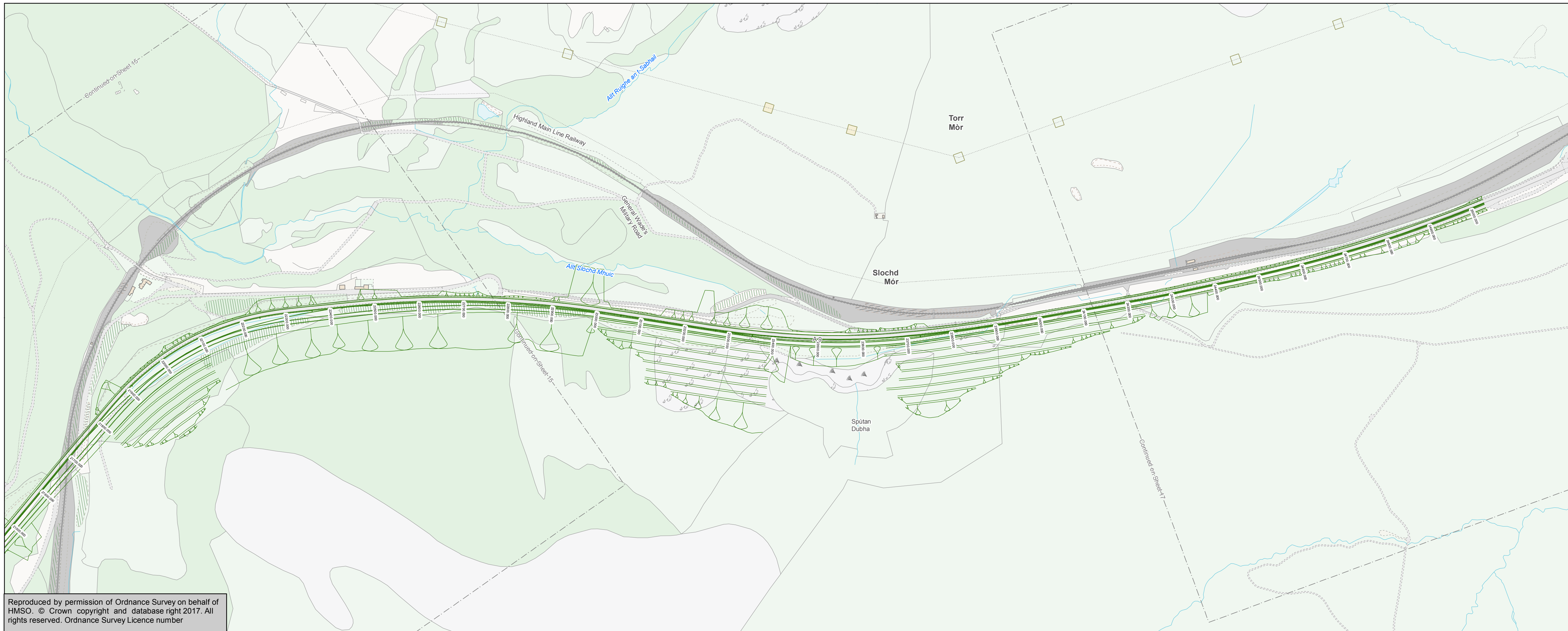
Reproduced by permission of Ordnance Survey on behalf of HMSO. © Crown copyright and database right 2017. All rights reserved. Ordnance Survey Licence number

Option 1



- Mainline Option 1 (Southbound Widening)
- Mainline Option 1A (Southbound Widening, Aviemore Variant)
- Mainline Option 2 (Combination of Northbound and Southbound Widening)
- Aviemore South Junction Options (Southbound Widening)**
- A02 - Half Cloverleaf - Quadrants 1 & 4
- A09 - Diamond Left Right with Ghost Island
- A18 - Left Right Stagger with B9152 Realigned
- Gransh Junction Options (Southbound Widening)**
- C31 - Diamond
- C34 - Half Dumbbell / Cloverleaf
- Gransh Junction Options (Northbound Widening)**
- C18 - Diamond
- C21 - Half Dumbbell / Cloverleaf
- Black Mount Junctions Options (Southbound Widening)**
- D03 - Restricted Movements Diamond
- D12 - Diamond with Left Right Stagger
- D51 - Half Cloverleaf - Quadrants 2 & 4
- Black Mount Junction Options (Northbound Widening)**
- D02 - Diamond with Left-Right Stagger
- D07 - Half Cloverleaf - Quadrants 2 & 4
- D13 - Restricted Movements Diamond

Option 2



Drawing Status	FINAL	Suitability	B
----------------	-------	-------------	---



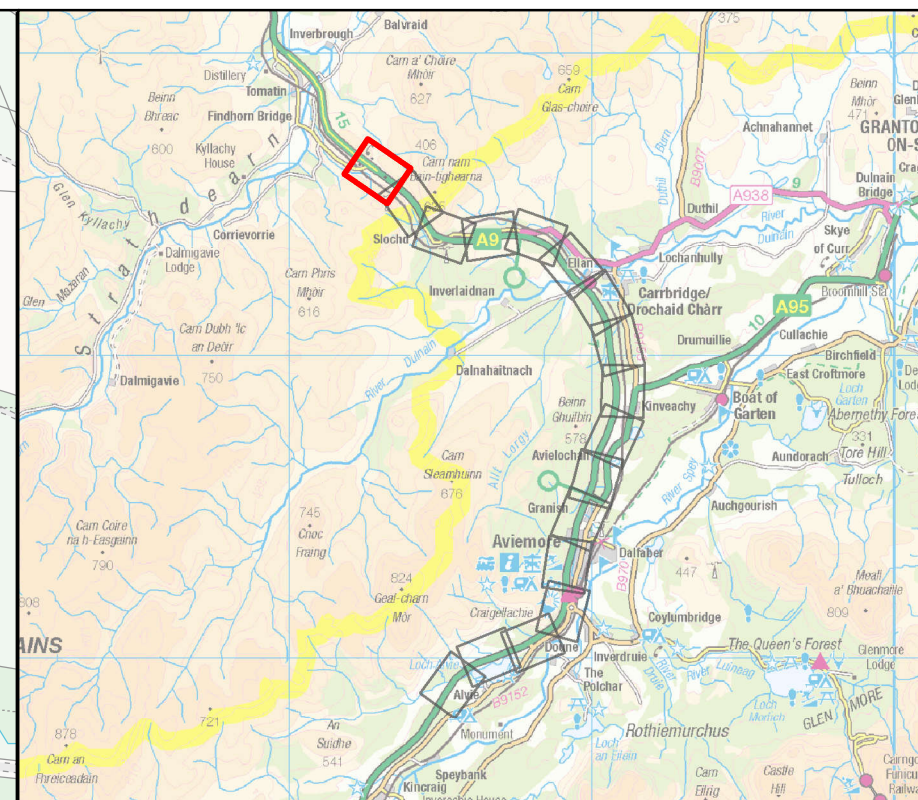
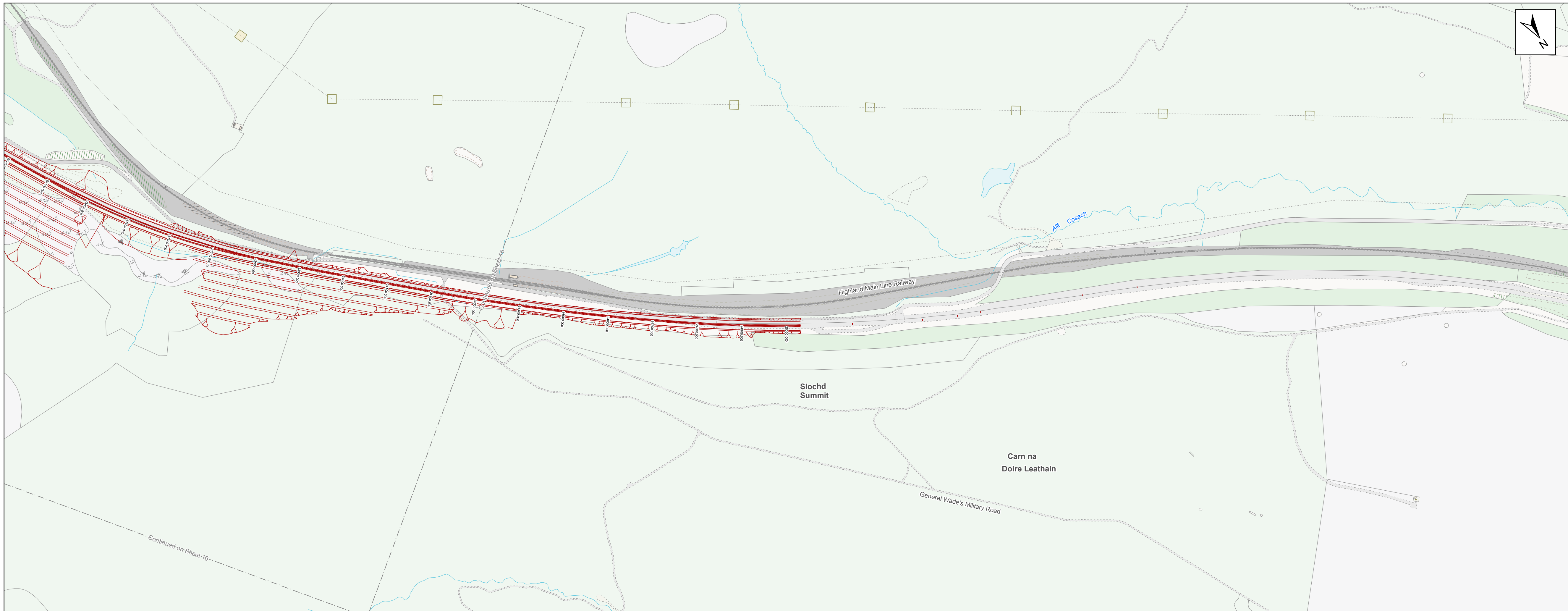
Drawing Title
Figure 3.1
DMRB Stage 2 Options
Sheet 16 of 17

Scale	Designed/Drawn	Checked	Approved	Authorised
1:5,000	MM	ROB	ROB	SB
Original Size	Date	Date	Date	Date
A1	MAR 17	MAR 17	MAR 17	MAR 17

Drawing Number		Project		Originator		Volume	
A9P11-AMJ-EGN-H_ZZZZ_XX-DR-GI-0020		A9P11-AMJ-EGN-H_ZZZZ_XX-DR-GI-0020		A9P11-AMJ-EGN-H_ZZZZ_XX-DR-GI-0020		P04	
Location	Type	Role	Number				

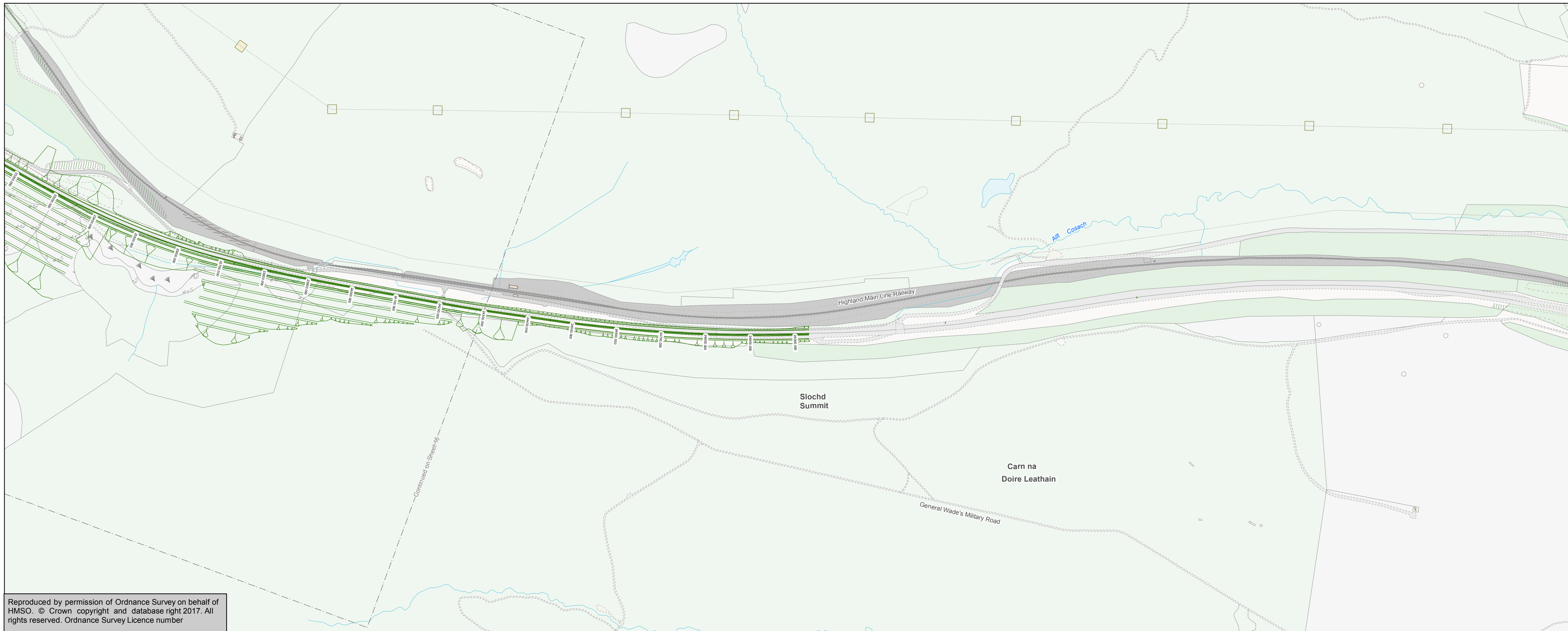
Reproduced by permission of Ordnance Survey on behalf of HMSO. © Crown copyright and database right 2017. All rights reserved. Ordnance Survey Licence number

Option 1



- Mainline Option 1 (Southbound Widening)
 - Mainline Option 1A (Southbound Widening, Aviemore Variant)
 - Mainline Option 2 (Combination of Northbound and Southbound Widening)
- Aviemore South Junction Options (Southbound Widening)**
- A02 - Half Cloverleaf - Quadrants 1 & 4
 - A09 - Diamond Left Right with Ghost Island
 - A18 - Left Right Stagger with B9152 Realigned
- Granish Junction Options (Southbound Widening)**
- C31 - Diamond
 - C34 - Half Dumbbell / Cloverleaf
- Granish Junction Options (Northbound Widening)**
- C18 - Diamond
 - C21 - Half Dumbbell / Cloverleaf
- Black Mount Junctions Options (Southbound Widening)**
- D03 - Restricted Movements Diamond
 - D12 - Diamond with Left Right Stagger
 - D51 - Half Cloverleaf - Quadrants 2 & 4
- Black Mount Junction Options (Northbound Widening)**
- D02 - Diamond with Left-Right Stagger
 - D07 - Half Cloverleaf - Quadrants 2 & 4
 - D13 - Restricted Movements Diamond

Option 2



Drawing Status	FINAL	Suitability	B
----------------	-------	-------------	---



Drawing Title
Figure 3.1
DMRB Stage 2 Options
Sheet 17 of 17

Scale	Designed/Drawn	Checked	Approved	Authorised
1:5,000	MM	ROB	ROB	SB
Original Size	Date	Date	Date	Date
A1	MAR 17	MAR 17	MAR 17	MAR 17

Drawing Number		Project		Originator		Volume		Revision	
A9P11-AMJ-EGN-H_ZZZZZ_XX-DR-GI-0021		A9P11-AMJ-EGN-H_ZZZZZ_XX-DR-GI-0021		A9P11-AMJ-EGN-H_ZZZZZ_XX-DR-GI-0021		A9P11-AMJ-EGN-H_ZZZZZ_XX-DR-GI-0021		P04	
Location	Type	Role	Number						

Reproduced by permission of Ordnance Survey on behalf of HMSO. © Crown copyright and database right 2017. All rights reserved. Ordnance Survey Licence number