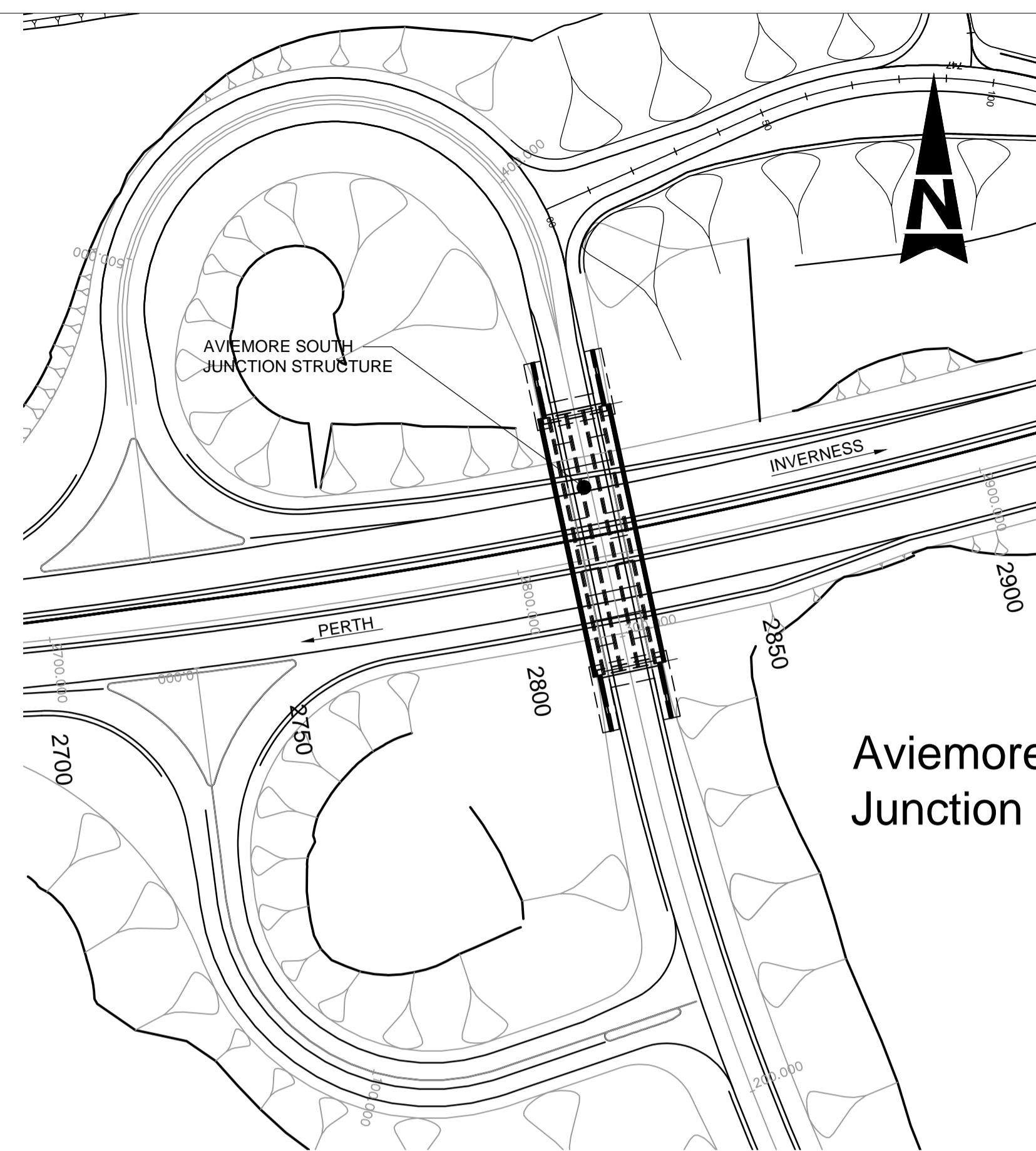
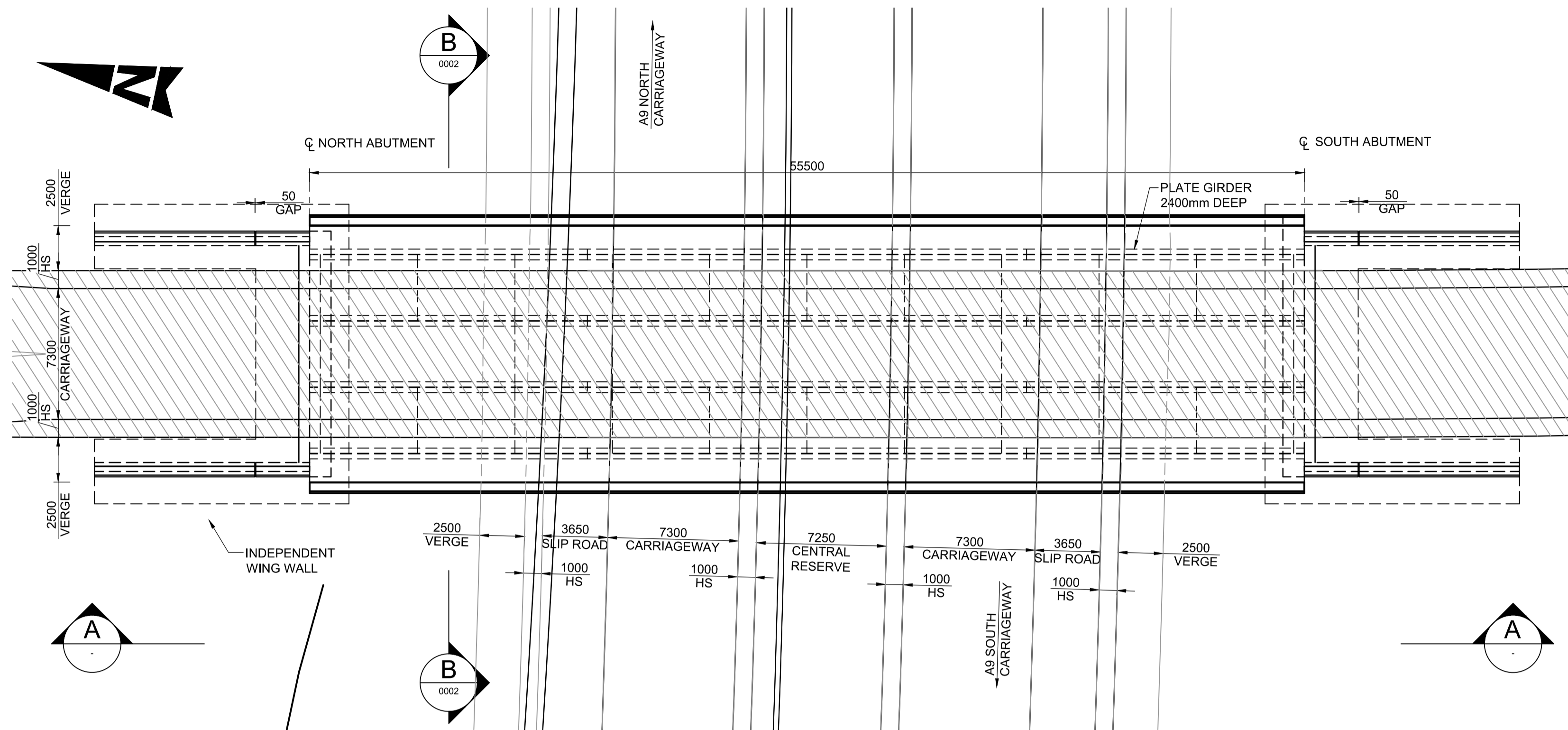
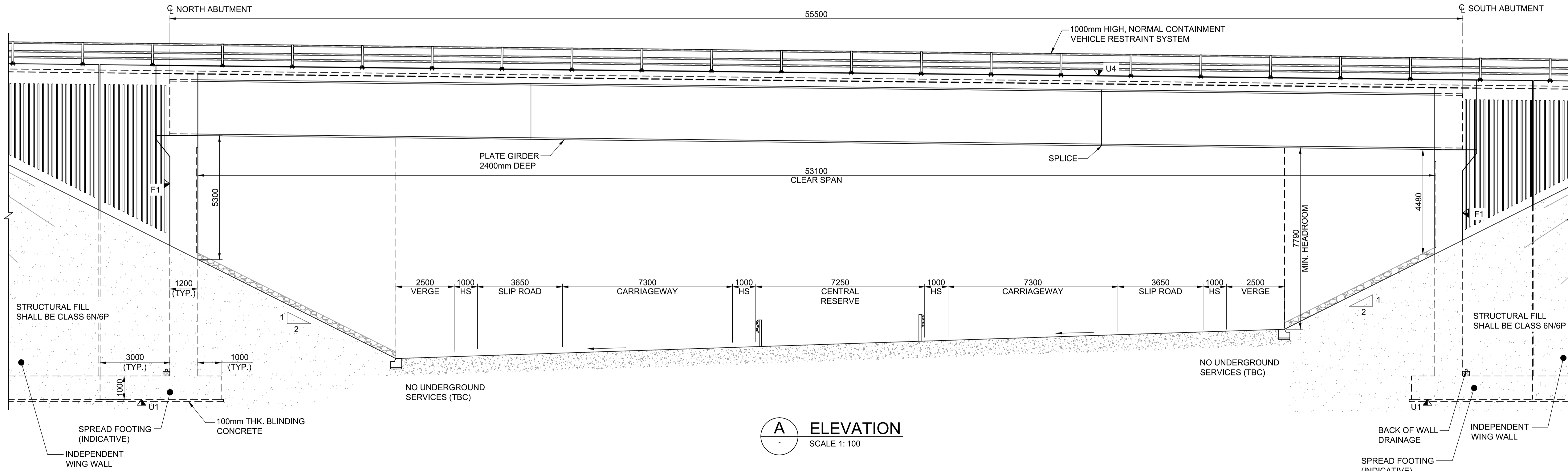
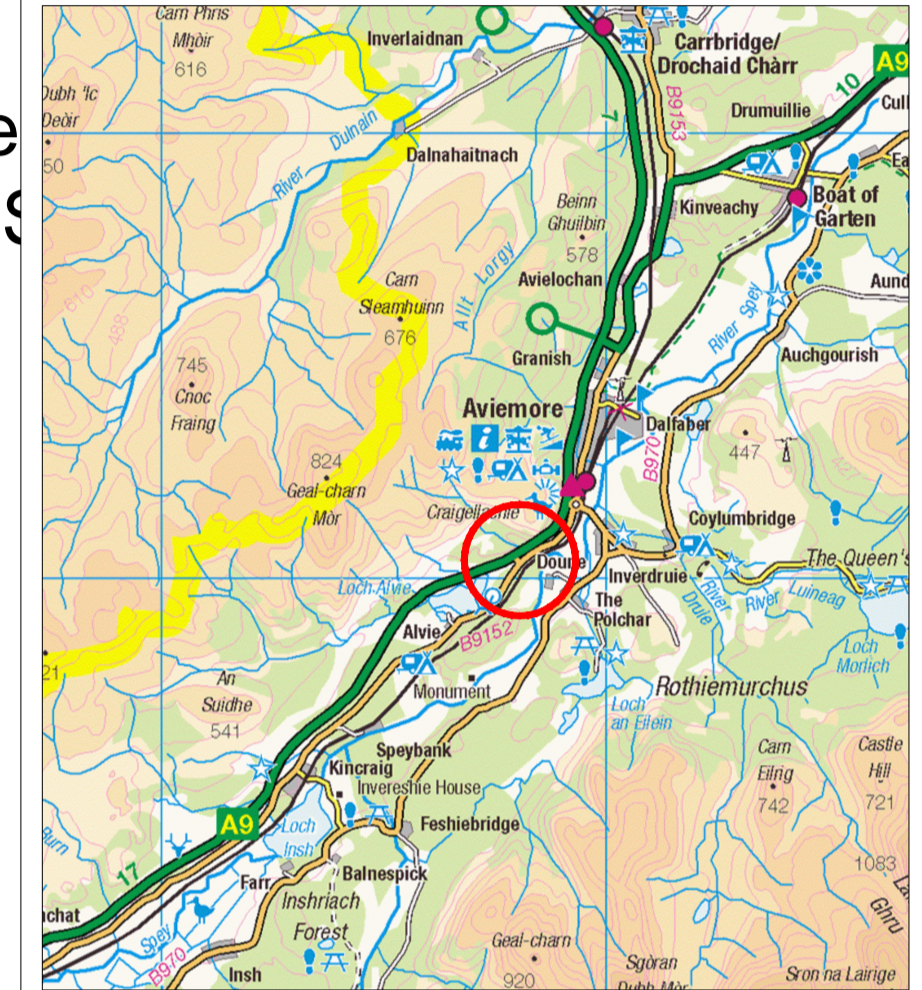


100
10
0
DO NOT SCALE



- NOTES**
- ALL DIMENSIONS ARE IN MILLIMETRES UNLESS NOTED OTHERWISE.
 - ALL LEVELS AND CHAINAGES ARE IN METRES UNLESS NOTED OTHERWISE.
 - THE DRAWINGS SHALL NOT BE SCALED
 - CONCRETE MIXES SHALL BE:
 - FOUNDATION - C40/50
 - ABUTMENTS - C40/50
 - DECK SLAB - C40/50
 - VERGE INFILL - C16/20
 - FORMED AND UNFORMED CONCRETE FINISHES SHALL BE:
 - F1,U1 - HIDDEN SURFACES
 - U3 - EXPOSED SURFACING
 - F3 - FACE OF THE PARAPET
 - U4 - TOP SURFACE OF DECK
 - GRADE OF STEEL S355J2W.

- ABBREVIATIONS**
- THK. - THICK
 - CJ - CONSTRUCTION JOINT
 - TYP. - TYPICAL
 - HS - HARD STRIP
 - SQ - SQUARE



P01.1					
FIRST ISSUE					
Rev	Drawn / Des	Checked	Approved	Date	
Description					
Drawing Status					Suitability
FINAL					B



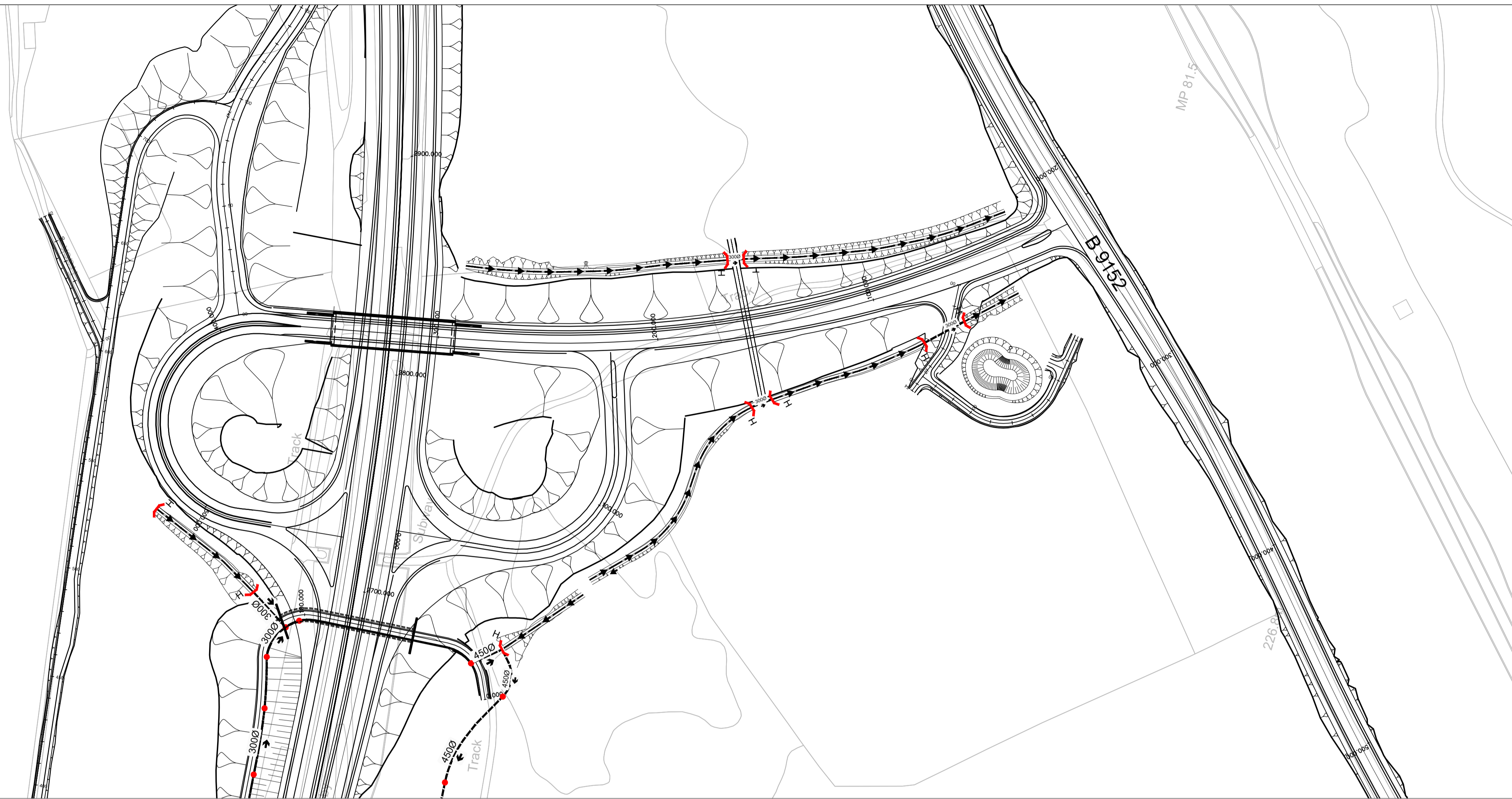
Drawing Title: Figure 5.4 Aviemore Grade Separated Junction Sheet 1 of 2

Scale	1:1	Designed / Drawn	IA	Checked	ROB	Approved	ROB	Authorised	SB
Original Size	A1	Date	APR 17	Date	APR 17	Date	APR 17	Date	APR 17
Drawing Number	Project		Originator		Volume		Revision		
	A9P11-AMJ-EGN-H_ZZZZZ_XX-DR-GI-0059						P04		
	Location	Type	Role	Number					

Plotted: Apr 19, 2018 - 3:32pm by: MAIR4944

Reproduced by permission of Ordnance Survey on behalf of HMSO. © Crown copyright and database right 2017. All rights reserved. Ordnance Survey Licence number 100046668.

100
Millimetres
0 10
DO NOT SCALE

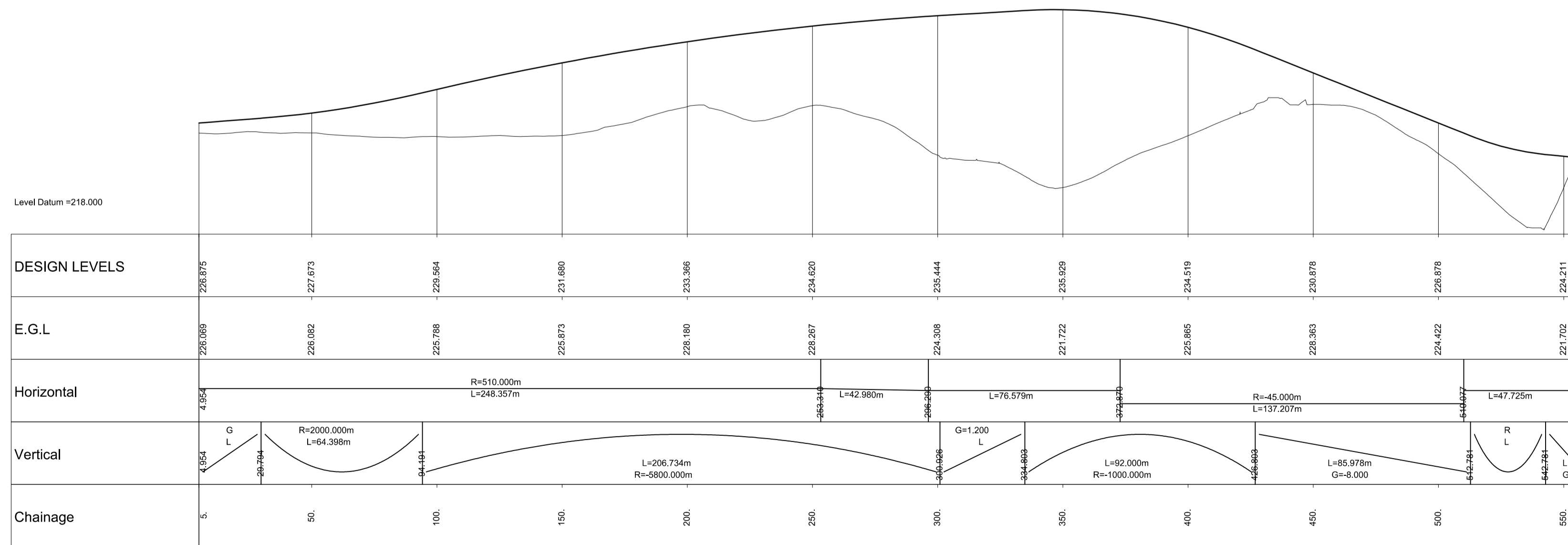
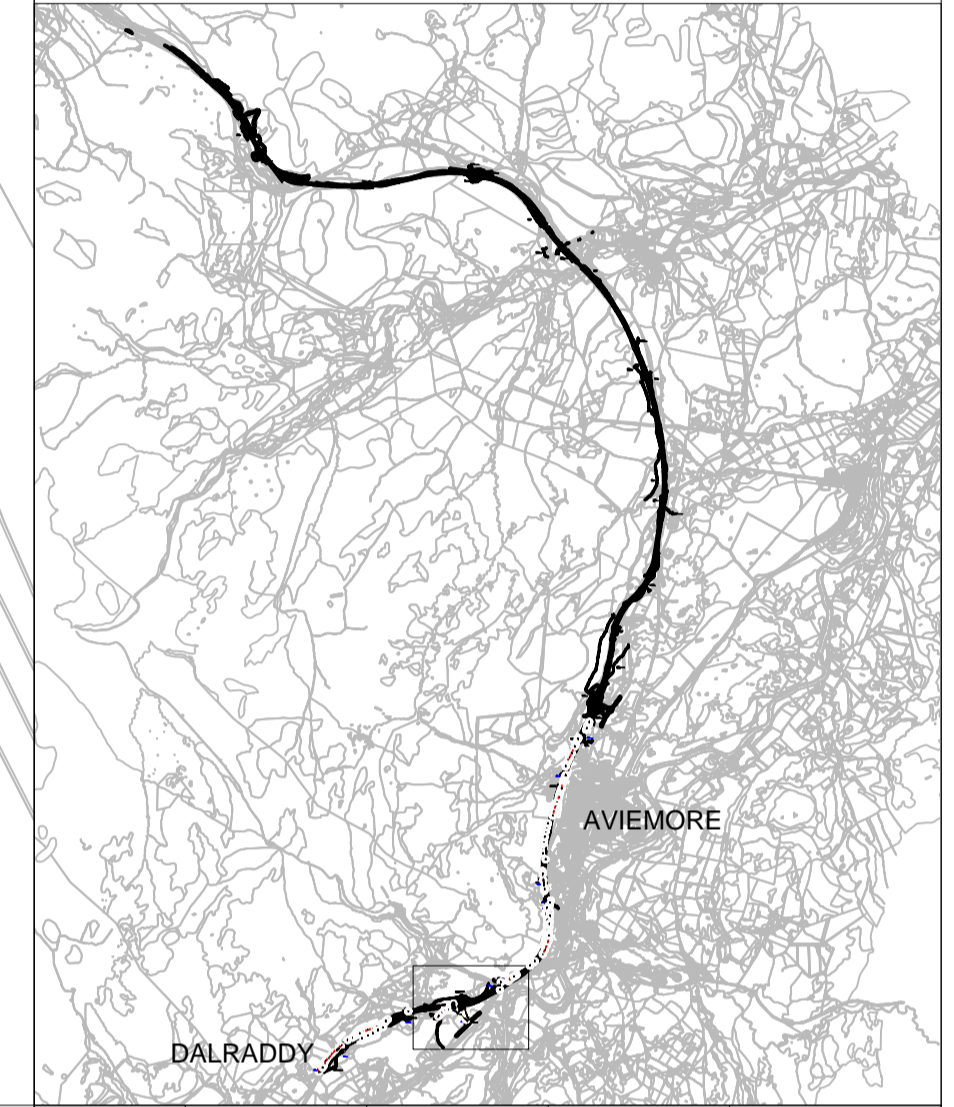


Plan
Scale - 1:1250

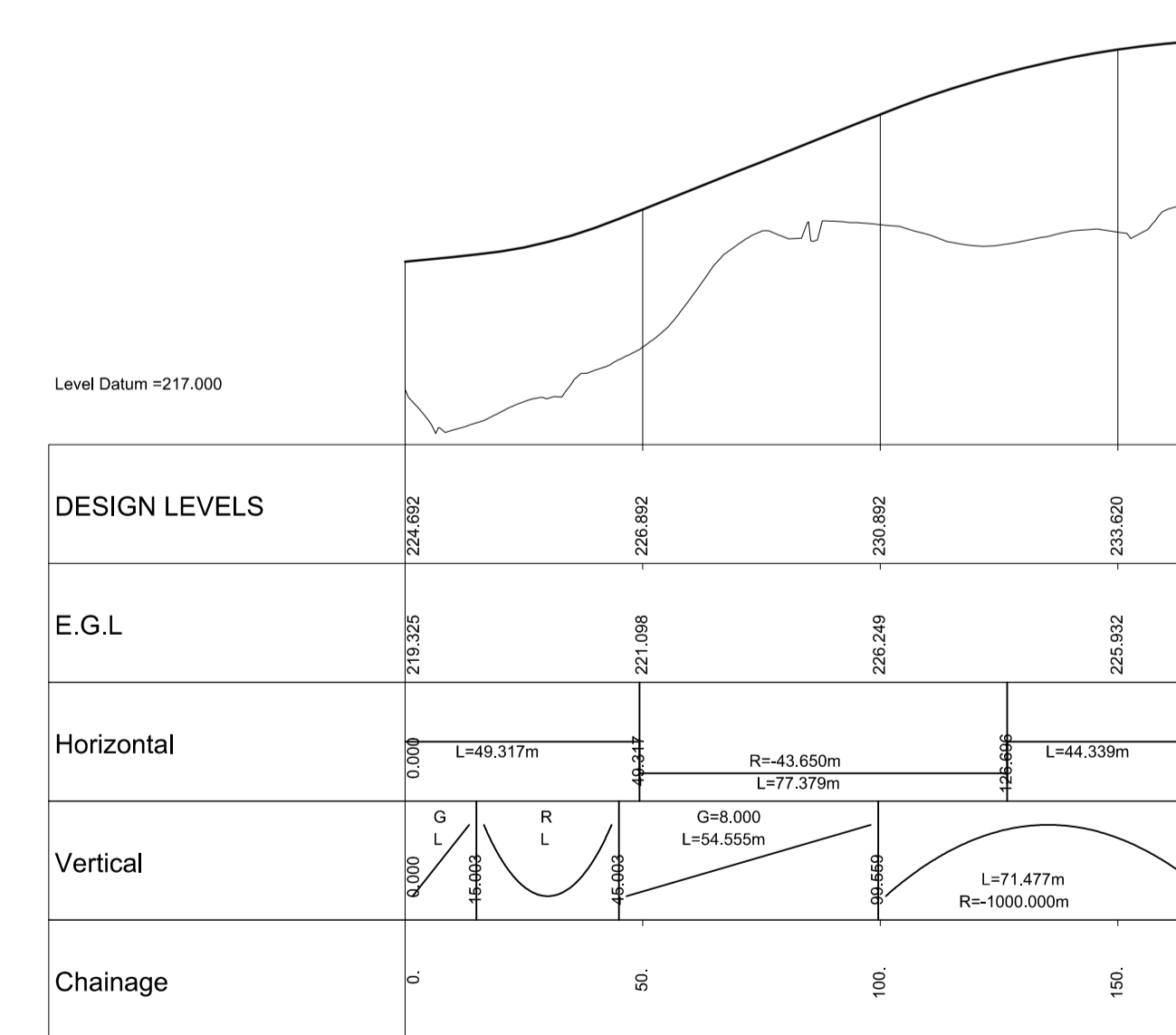
- NOTES:
1. ALL DIMENSIONS ARE IN METRES UNLESS STATED OTHERWISE.
 2. ALL DESIGN WORKS ARE IN ACCORDANCE WITH THE DESIGN MANUAL FOR ROADS AND BRIDGES (DMRB).
 3. THE JUNCTION HAS BEEN DESIGNED TO THE REQUIREMENTS OF TD40/94 - LAYOUT OF COMPACT GRADE SEPARATED JUNCTIONS.
 4. EARTHWORKS HAVE BEEN DESIGNED TO TAKE DUE CONSIDERATION OF LANDSCAPE "FIT" WHERE OTHER CONSTRAINTS DO NOT PRESENT LIMITATION.
 5. CARRIAGEWAYS AND VERGES HAVE BEEN WIDENED AS NECESSARY TO PROVIDE FORWARD VISIBILITY AND TURNING MOVEMENTS.

KEY:

———— FINISHED ROAD LEVEL
- - - - - EXISTING GROUND LEVEL



NORTHBOUND LOOP / CONNECTOR ROAD



SOUTHBOUND CONNECTOR ROAD

P01	MG	IM	GK	25/07/18
FIRST ISSUE				
Rev	Drawn / Des	Checked	Approved	Date
Description				
Drawing Status				Suitability
FINAL				B

Client
TRANSPORT SCOTLAND
COMHDHAIL ALBA



ATKINS mouchel

Drawing Title				
Figure 5.4 Aviemore Grade Separated Junction Sheet 2 of 2				
Scale	Designed / Drawn	Checked	Approved	Authorised
1:1250	MG	IM	GK	RG
Original Size	Date	Date	Date	Date
A1	25/07/18	25/07/18	25/07/18	25/07/18
Drawing Number	Project	Originator	Volume	Revision
	A9P11-AMJ-EGN-H_ZZZZZX-DR-GI-0092			P04
Location	Type	Role	Number	

Plotted: Jul 25, 2018 - 4:44pm by: MAIR6944

Reproduced by permission of Ordnance Survey on behalf of HMSO. © Crown copyright and database right 2017. All rights reserved. Ordnance Survey Licence number 100046668.

Horizontal Scale - 1:1250, Vertical Scale - 1:250