






-  Proposed Scheme
-  Geodiversity Sites (Point)
-  Geodiversity Sites
-  Geological Conservation Review (GCR) Site



Status: FINAL  
 Subtitle: B

Client: **TRANSPORT SCOTLAND**  
 COMHDHAIL ALBA

**A9**  
**DUALING**  
 PERTH TO INVERNESS  
 Dalraddy to Slochd

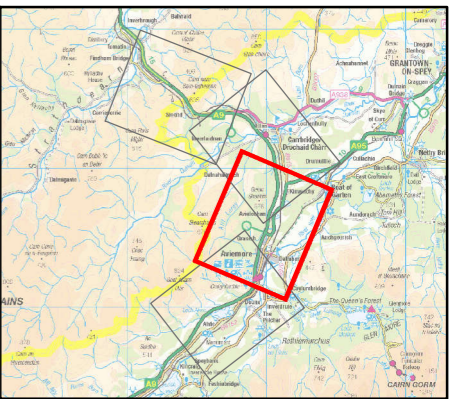
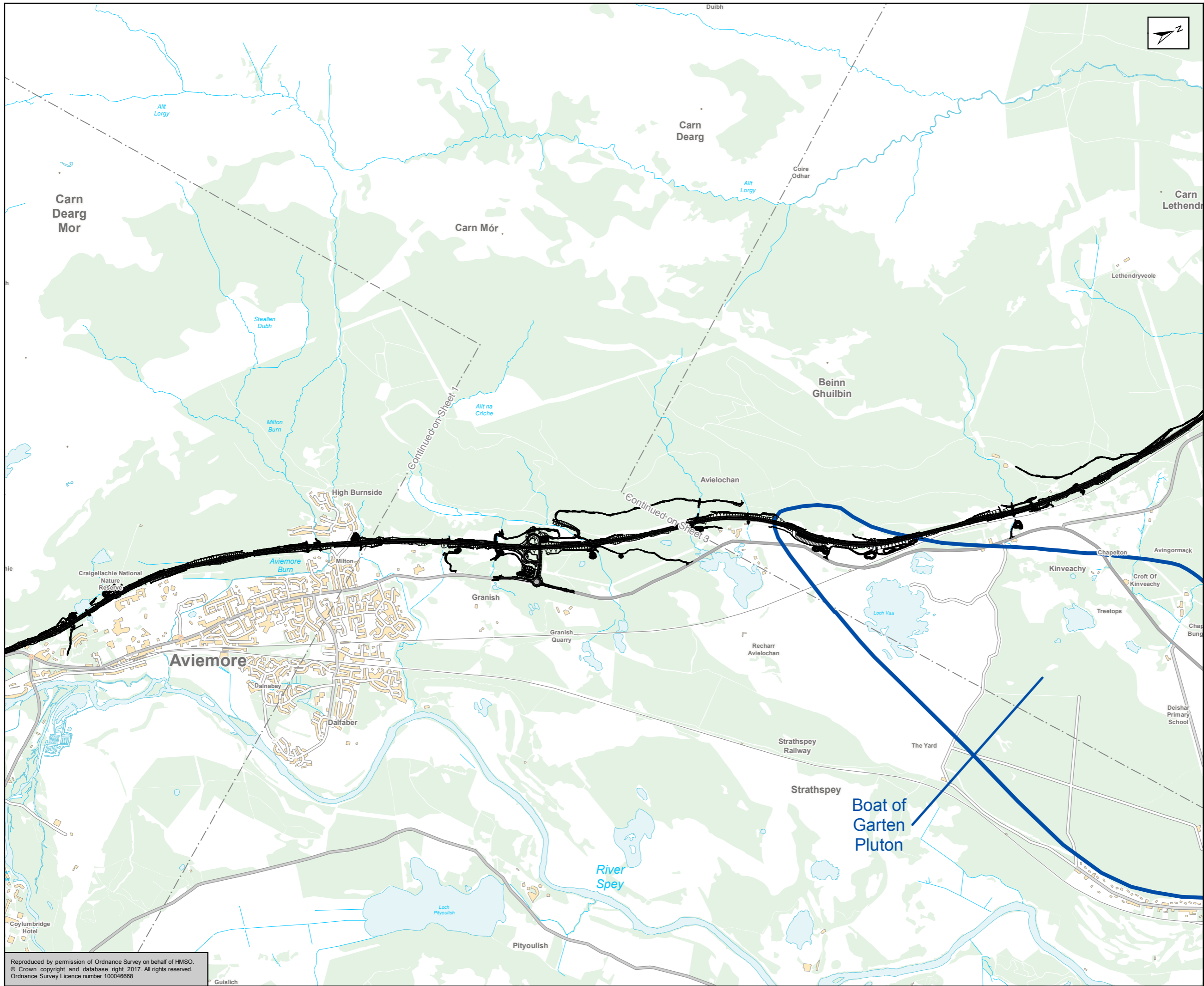
**ATKINS** mouchel

Figure 10.3  
 Geodiversity Sites  
 Sheet 1 of 4


Scale	1:25,000	Drawn	MM	Checked	UC	Approved	ROB	Authorised	SB
Document Number	A9P11-AMJ-EGT-H_ZZZZZ_XX-DR-GI-0047							Revision	P04
Project	Originator	Volume							
Location	Type	Role							

Reproduced by permission of Ordnance Survey on behalf of HMSO.  
 © Crown copyright and database right 2017. All rights reserved.  
 Ordnance Survey Licence number 100046668





- Proposed Scheme
- Geodiversity Sites (Point)
- Geodiversity Sites
- Geological Conservation Review (GCR) Site



Status: FINAL      Subtitle: B

Client: **TRANSPORT SCOTLAND**  
COMHDHAIL ALBA

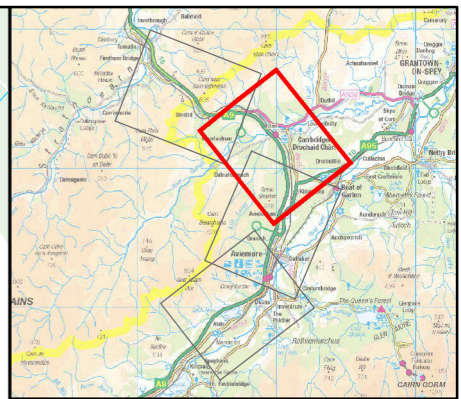
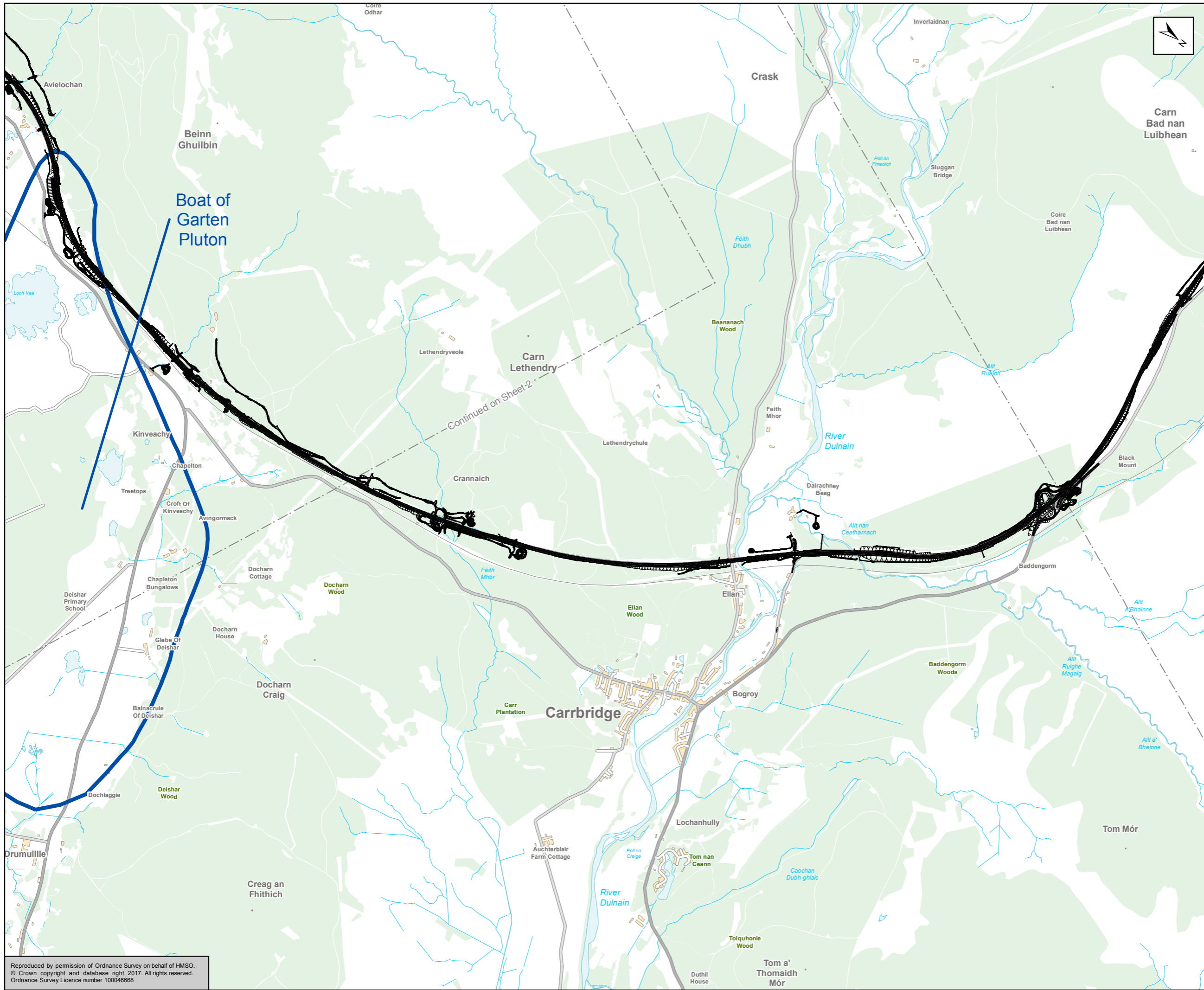


**ATKINS** mouchel


Figure 10.3  
Geodiversity Sites  
Sheet 2 of 4

Scale: 1:25,000	Drawn: MM	Checked: UC	Approved: ROB	Authorised: SB
Document Number: A9P11-AMJ-EGT-H_ZZZZ_XX-DR-GI-0048	Project Originator: A9P11-AMJ-EGT-H_ZZZZ_XX-DR-GI-0048	Volume: A9P11-AMJ-EGT-H_ZZZZ_XX-DR-GI-0048	Revision: P04	
Location:	Type:	Role:	Number:	

Reproduced by permission of Ordnance Survey on behalf of HMSO.  
© Crown copyright and database right 2017. All rights reserved.  
Ordnance Survey Licence number 100046668



- Proposed Scheme
- Geodiversity Sites (Point)
- Geodiversity Sites
- Geological Conservation Review (GCR) Site



Status: FINAL Subtitle: B

Client: **TRANSPORT SCOTLAND**  
COMHDHAIL ALBA

**A9**  
DUALLING  
PERTH TO INVERNESS  
Dalraddy to Slochd

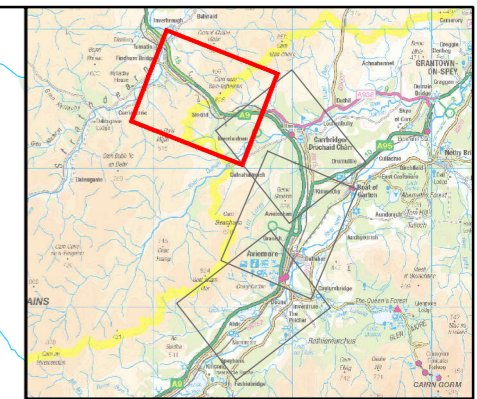
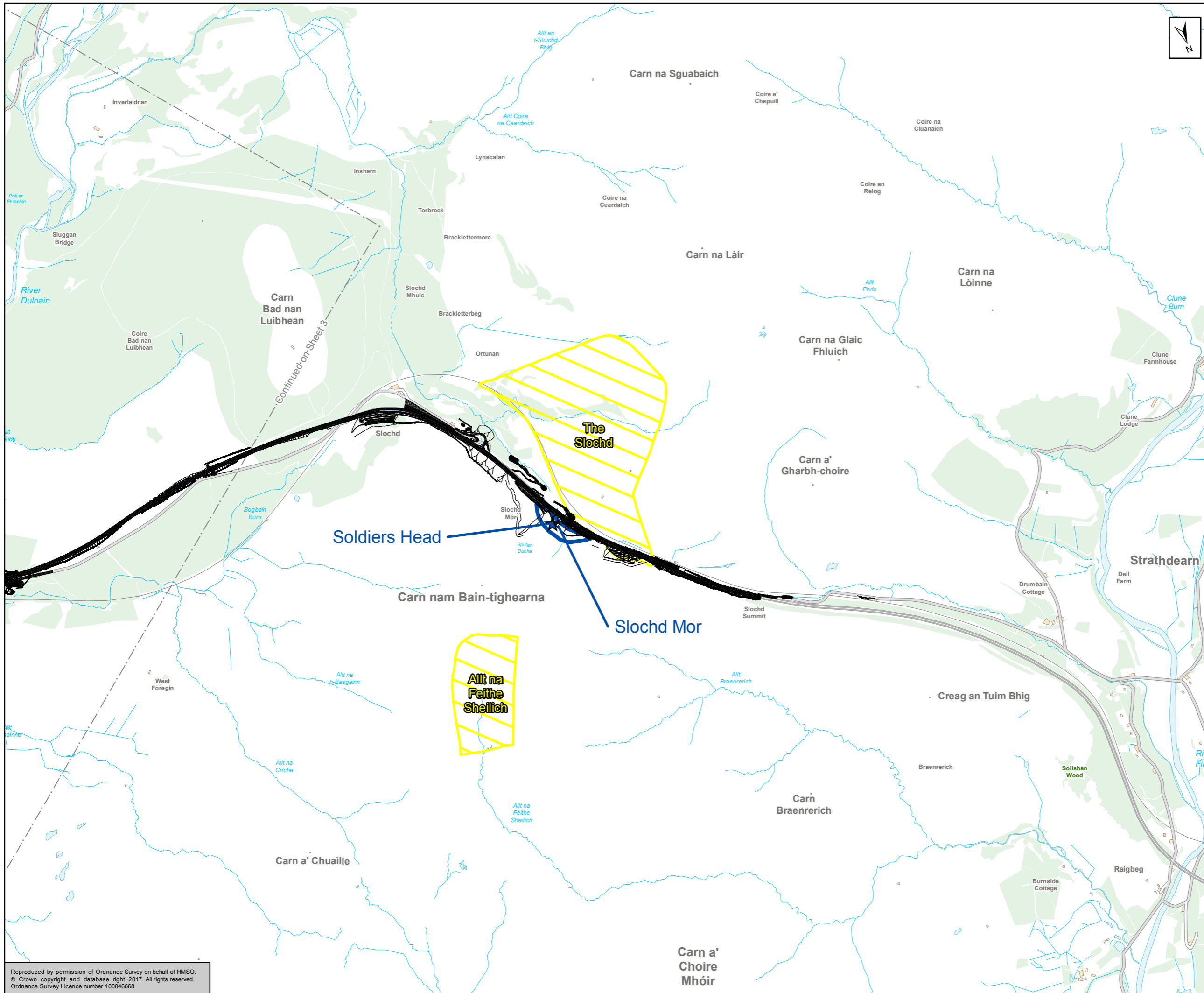
**ATKINS** mouchel

Figure 10.3  
Geodiversity Sites  
Sheet 3 of 4

Scale	1:25,000	Drawn	MM	Checked	UC	Approved	ROB	Authorised	SB
Document Number	Project		Originator		Volume		Revision		
A9P11-AMJ-EGT-H_ZZZZZ_XX-DR-GI-0049								P04	
Location	Type	Role	Number						

Reproduced by permission of Ordnance Survey on behalf of HMSO.  
© Crown copyright and database right 2017. All rights reserved.  
Ordnance Survey Licence number 100046668





- Proposed Scheme
- Geodiversity Sites (Point)
- Geodiversity Sites
- Geological Conservation Review (GCR) Site



Status: FINAL Subtitle: B

Client: **TRANSPORT SCOTLAND**  
COMHDHAIL ALBA

**A9**  
**DUALING**  
PERTH TO INVERNESS  
Dalraddy to Slochd

**ATKINS** mouchel

Title: **Figure 10.3**  
**Geodiversity Sites**  
Sheet 4 of 4

Scale: 1:25,000	Drawn: MM	Checked: UC	Approved: ROB	Authorised: SB
Document Number: A9P11-AMJ-EGT-H_ZZZZ_XX-DR-GI-0050	Project: A9P11-AMJ-EGT-H_ZZZZ_XX-DR-GI-0050	Originator: A9P11-AMJ-EGT-H_ZZZZ_XX-DR-GI-0050	Volume: A9P11-AMJ-EGT-H_ZZZZ_XX-DR-GI-0050	Revision: P04
Location:	Type:	Role:	Number:	

Reproduced by permission of Ordnance Survey on behalf of HMSO.  
© Crown copyright and database right 2017. All rights reserved.  
Ordnance Survey Licence number 100046668