

Proposed Scheme
 250m Study Area
Soils Scotland
 1 - ALLUVIAL SOILS - Alluvial
 30 - ARKAIG - Rankers peaty podzols; some humus-iron podzols and peaty gleys
 100 - CORBY - Humus-iron podzols; some peaty gleys and humic gleys
 126 - COUNTESSWELLS - Peaty podzols, humus-iron podzols; some gleys and rankers
 127 - COUNTESSWELLS - Peaty gleys, peat; some peaty podzols and rankers

Kilometres
0 0.5 1

Status: FINAL Subtitle: B

Client: **TRANSPORT SCOTLAND**
COMHDHAIL ALBA

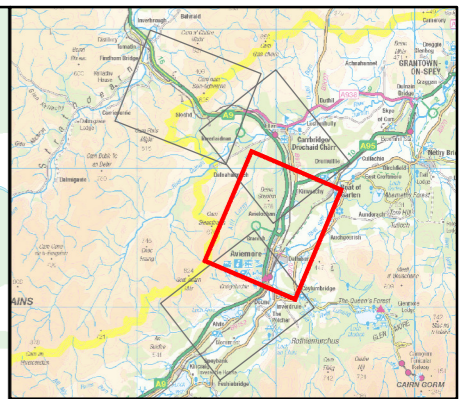
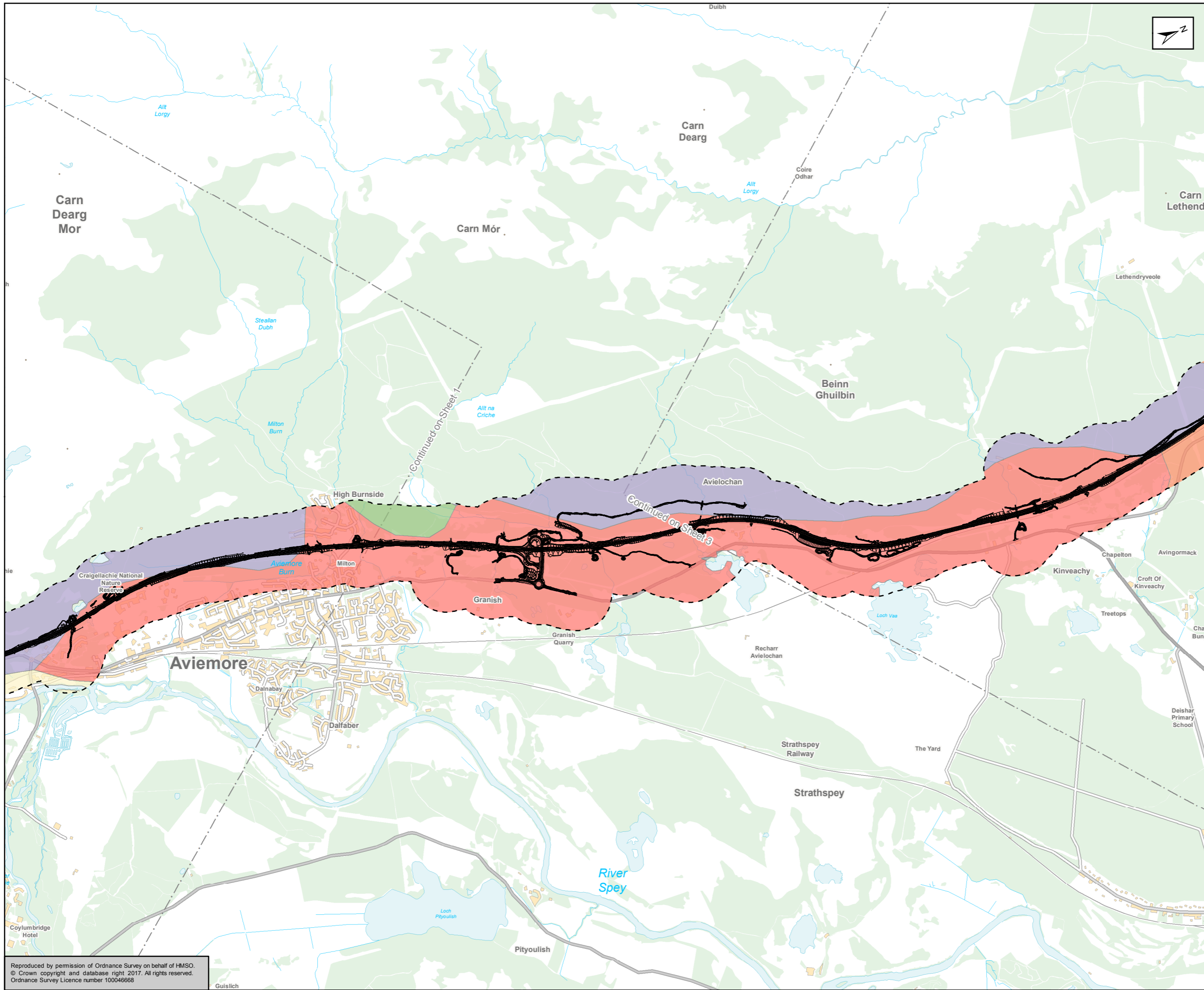


ATKINS mouchel

Figure 10.5
Soils
Sheet 1 of 4

Scale: 1:25,000	Drawn: MM	Checked: UC	Approved: ROB	Authorised: SB
Document Number: A9P11-AMJ-EGT-H_ZZZZZ_XX-DR-GI-0052	Project: A9P11-AMJ-EGT-H_ZZZZZ_XX-DR-GI-0052	Originator: A9P11-AMJ-EGT-H_ZZZZZ_XX-DR-GI-0052	Volume: A9P11-AMJ-EGT-H_ZZZZZ_XX-DR-GI-0052	Revision: P04
Location:	Type:	Role:	Number:	

Reproduced by permission of Ordnance Survey on behalf of HMSO. © Crown copyright and database right 2017. All rights reserved. Ordnance Survey Licence number 100046668



Proposed Scheme
 250m Study Area
Soils Scotland
 1 - ALLUVIAL SOILS - Alluvial
 28 - ARKAIG - Peaty podzols, humus-iron podzols; some peaty gleys and rankers
 30 - ARKAIG - Rankers peaty podzols; some humus-iron podzols and peaty gleys
 98 - CORBY - Humus-iron podzols, alluvial soils
 100 - CORBY - Humus-iron podzols; some peaty gleys and humic gleys
 126 - COUNTESSWELLS - Peaty podzols, humus-iron podzols; some gleys and rankers
 127 - COUNTESSWELLS - Peaty gleys, peat; some peaty podzols and rankers
 172 - DULSIE - Humus-iron podzols; some gleys and peaty podzols

Status: FINAL
 Subtitle: B

Client: **TRANSPORT SCOTLAND**
 COMHDHAIL ALBA

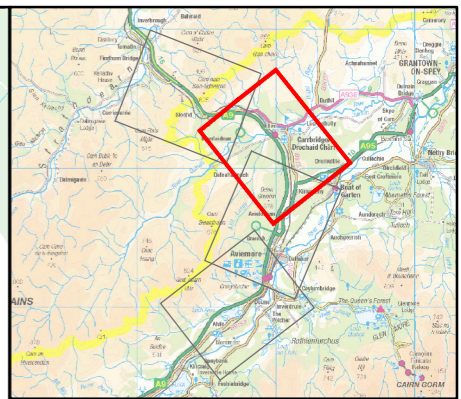
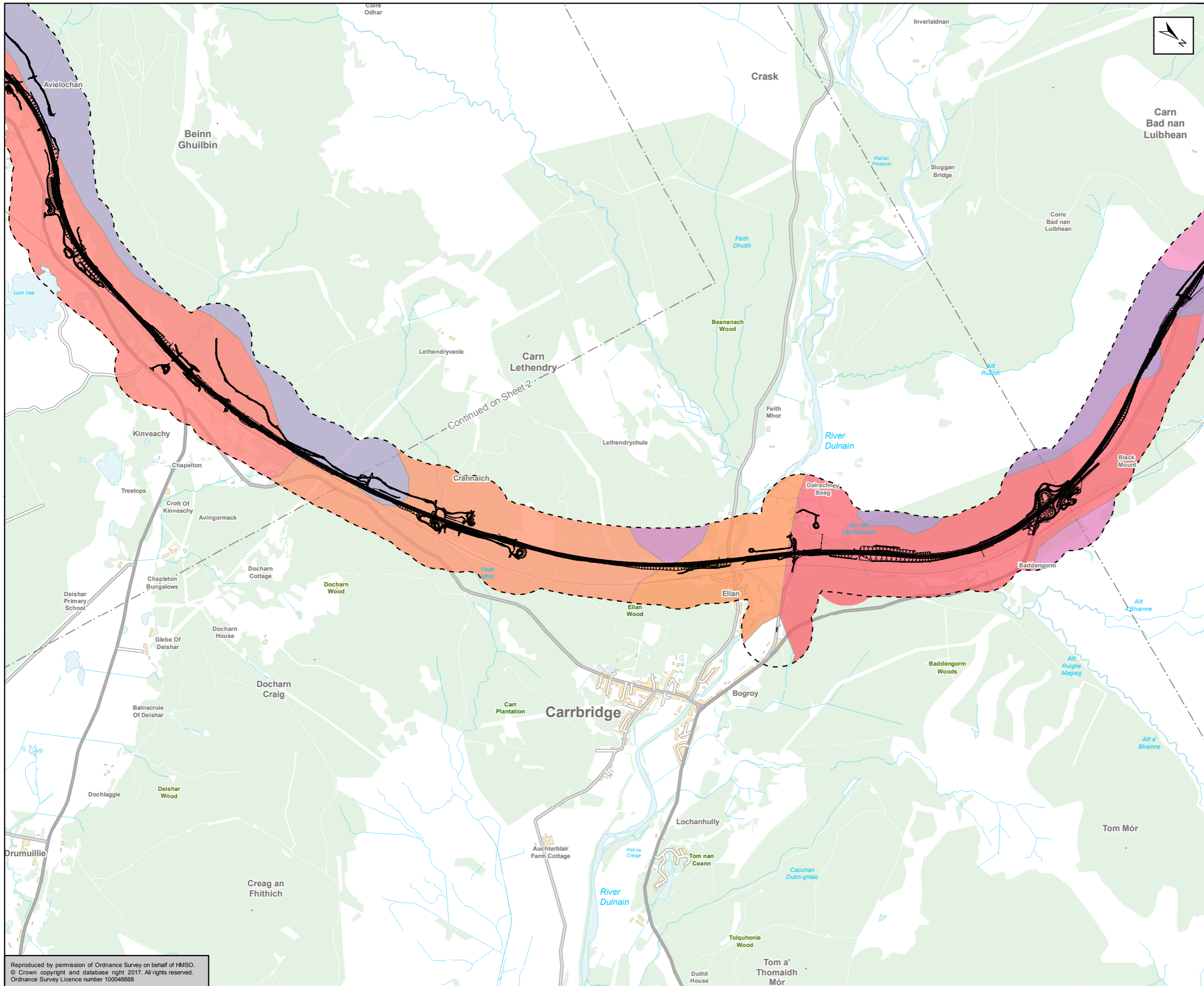


ATKINS mouchel

Title: **Figure 10.5**
Soils
Sheet 2 of 4

Scale: 1:25,000	Drawn: MM	Checked: UC	Approved: ROB	Authorised: SB
Document Number: A9P11-AMJ-EGT-H_ZZZZ_XX-DR-GI-0053	Project: A9P11-AMJ-EGT-H_ZZZZ_XX-DR-GI-0053	Originator: A9P11-AMJ-EGT-H_ZZZZ_XX-DR-GI-0053	Volume: A9P11-AMJ-EGT-H_ZZZZ_XX-DR-GI-0053	Revision: P04
Location:	Type:	Role:	Number:	

Reproduced by permission of Ordnance Survey on behalf of HMSO.
 © Crown copyright and database right 2017. All rights reserved.
 Ordnance Survey Licence number 100046668



Proposed Scheme
 250m Study Area

Soils Scotland

- 3 - ORGANIC SOILS - Basin and valley peats
- 9 - ABERLOUR - Peaty podzols, peat, peaty gleys
- 10 - ABERLOUR - Peaty podzols, humus-iron podzols; some peaty gleys and rankers
- 15 - ABERLOUR - Rankers, lithosols; some alpine soil
- 22 - ARKAIG - Peaty podzols peat; some peaty gleys and humus-iron podzols
- 28 - ARKAIG - Peaty podzols, humus-iron podzols; some peaty gleys and rankers
- 30 - ARKAIG - Rankers peaty podzols; some humus-iron podzols and peaty gleys
- 98 - CORBY - Humus-iron podzols, alluvial soils
- 100 - CORBY - Humus-iron podzols; some peaty gleys and humic gleys
- 101 - Corby - Peaty podzols; some humus-iron podzols and peat
- 127 - COUNTESSWELLS - Peaty gleys, peat; some peaty podzols and rankers
- 172 - DULSIE - Humus-iron podzols; some gleys and peaty podzols
- 173 - DULSIE - Peaty podzols peat; some peaty gleys and humus-iron podzols
- 606 - ORGANIC PEAT - Blanket peat

Kilometres
 0 0.5 1

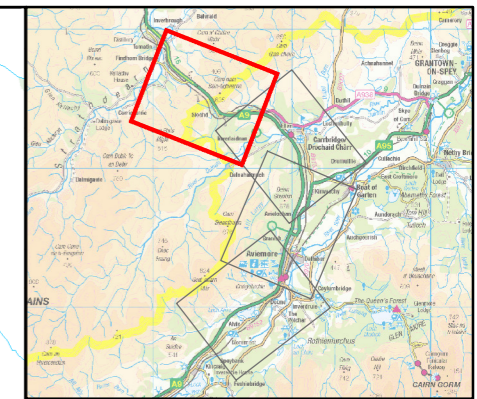
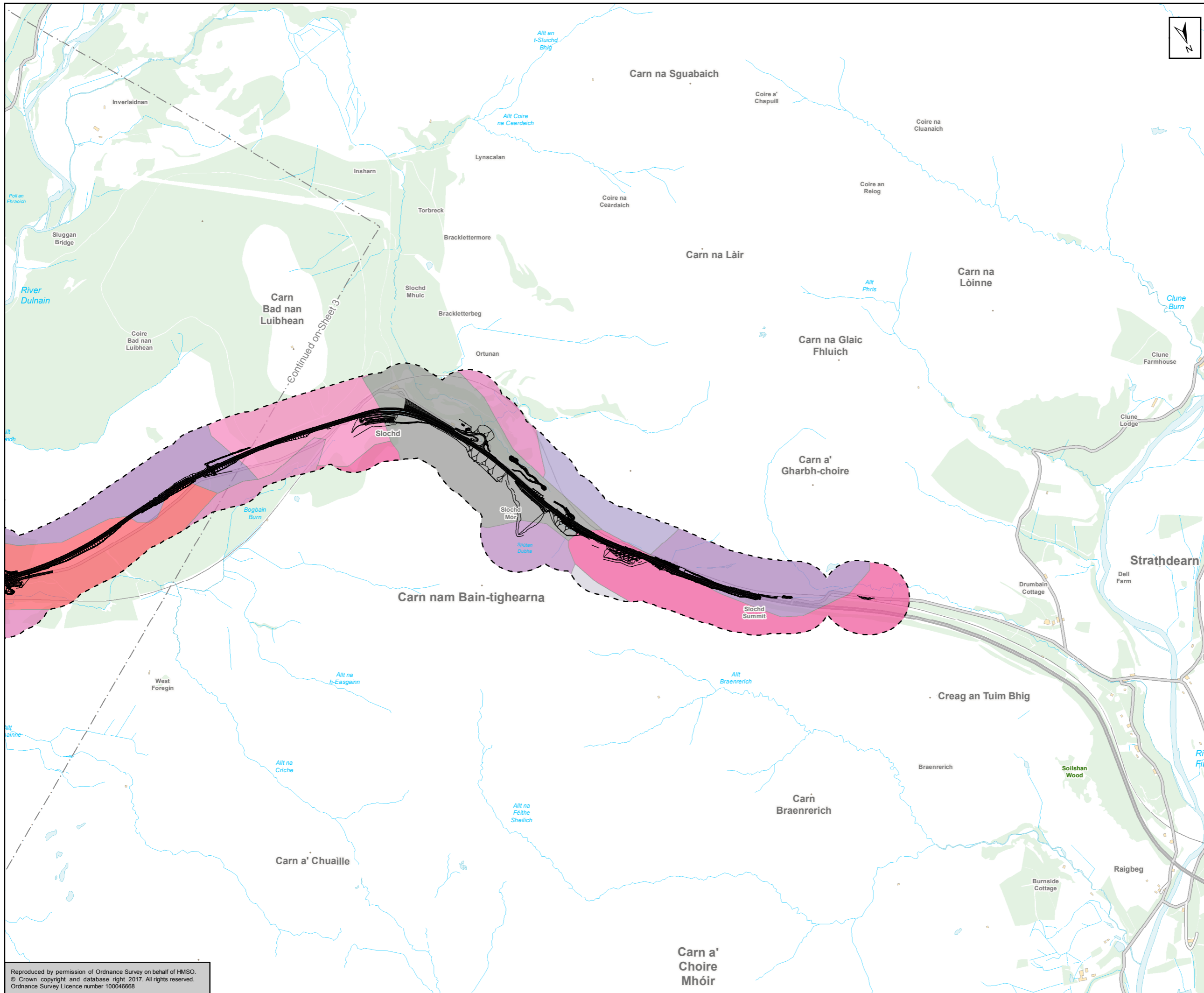
Status: FINAL Subtitle: B



Figure 10.5
Soils
Sheet 3 of 4

Scale: 1:25,000	Drawn: MM	Checked: UC	Approved: ROB	Authorised: SB
Document Number: A9P11-AMJ-EGT-H_ZZZZZ_XX-DR-GI-0054	Project: A9P11-AMJ-EGT-H_ZZZZZ_XX-DR-GI-0054	Originator: A9P11-AMJ-EGT-H_ZZZZZ_XX-DR-GI-0054	Volume: A9P11-AMJ-EGT-H_ZZZZZ_XX-DR-GI-0054	Revision: P04
Location:	Type:	Role:	Number:	

Reproduced by permission of Ordnance Survey on behalf of HMSO. © Crown copyright and database right 2017. All rights reserved. Ordnance Survey Licence number 100046668



Proposed Scheme
 250m Study Area
Soils Scotland
 3 - ORGANIC SOILS - Basin and valley peats
 9 - ABERLOUR - Peaty podzols, peat, peaty gleys
 10 - ABERLOUR - Peaty podzols, humus-iron podzols; some peaty gleys and rankers
 15 - ABERLOUR - Rankers, lithosols; some alpine soil
 22 - ARKAIG - Peaty podzols peat; some peaty gleys and humus-iron podzols
 28 - ARKAIG - Peaty podzols, humus-iron podzols; some peaty gleys and rankers
 30 - ARKAIG - Rankers peaty podzols; some humus-iron podzols and peaty gleys
 98 - CORBY - Humus-iron podzols, alluvial soils
 100 - CORBY - Humus-iron podzols; some peaty gleys and humic gleys
 101 - Corby - Peaty podzols; some humus-iron podzols and peat
 173 - DULSIE - Peaty podzols peat; some peaty gleys and humus-iron podzols
 606 - ORGANIC PEAT - Blanket peat

Kilometres
0 0.5 1

Status: FINAL Subtitle: B

Client: **TRANSPORT SCOTLAND**
COMHDHAIL ALBA



ATKINS mouchel

Figure 10.5
Soils
Sheet 4 of 4

Scale: 1:25,000	Drawn: MM	Checked: UC	Approved: ROB	Authorised: SB
Document Number: A9P11-AMJ-EGT-H_ZZZZZ_XX-DR-GI-0055	Project: A9P11-AMJ-EGT-H_ZZZZZ_XX-DR-GI-0055	Originator: A9P11-AMJ-EGT-H_ZZZZZ_XX-DR-GI-0055	Volume: A9P11-AMJ-EGT-H_ZZZZZ_XX-DR-GI-0055	Revision: P04
Location:	Type:	Role:	Number:	

Reproduced by permission of Ordnance Survey on behalf of HMSO.
© Crown copyright and database right 2017. All rights reserved.
Ordnance Survey Licence number 100046668