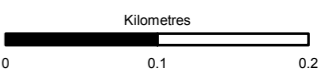


For legend see sheet 1



Status: FINAL
 Substrate: B

Client: **TRANSPORT SCOTLAND**
 COMHDHAIL ALBA

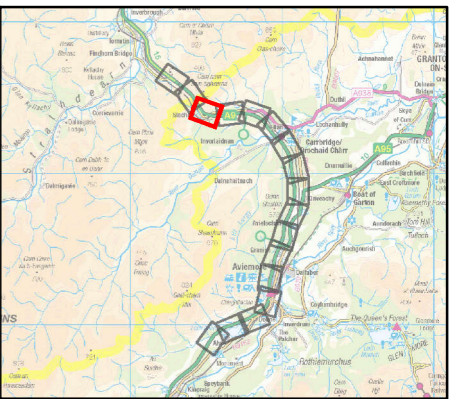
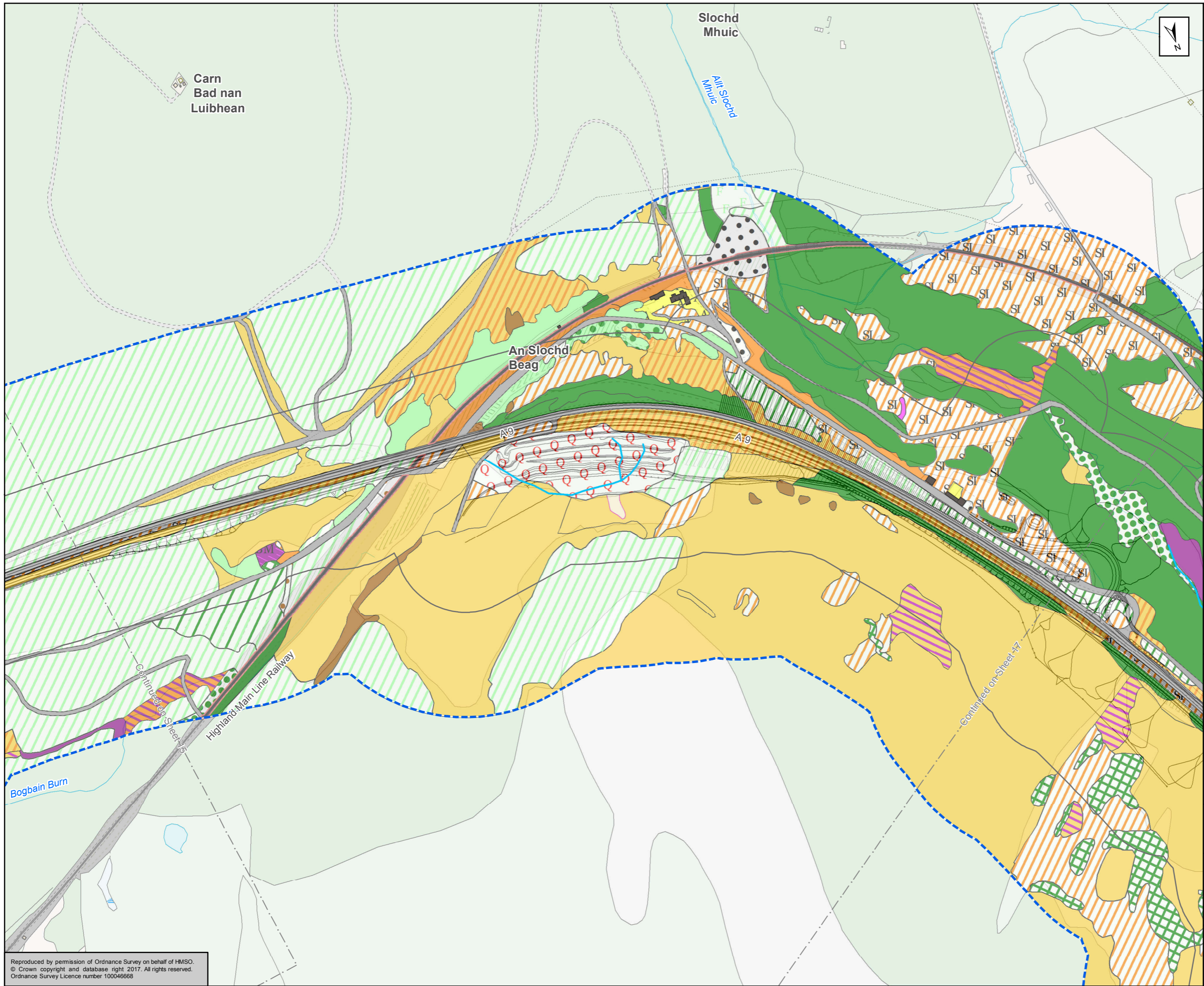


ATKINS mouchel

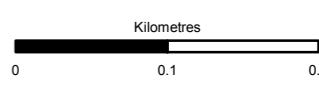
Figure 12.3
 Phase 1 Habitat Map
 Sheet 15 of 18

Scale	1:5,000	Drawn	RM	Checked	DK	Approved	ROB	Authorised	SB
Document Number	A9P11-AMJ-EBD-H_ZZZZZ_XX-DR-GI-0024							Revision	P04
Project	Originator	Volume							
Location	Type	Role	Number						

Reproduced by permission of Ordnance Survey on behalf of HMSO.
 © Crown copyright and database right 2017. All rights reserved.
 Ordnance Survey Licence number 100046668



For legend see sheet 1



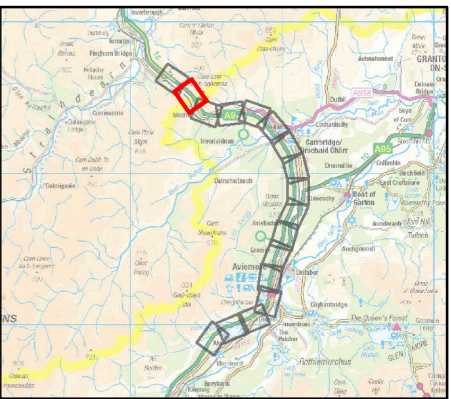
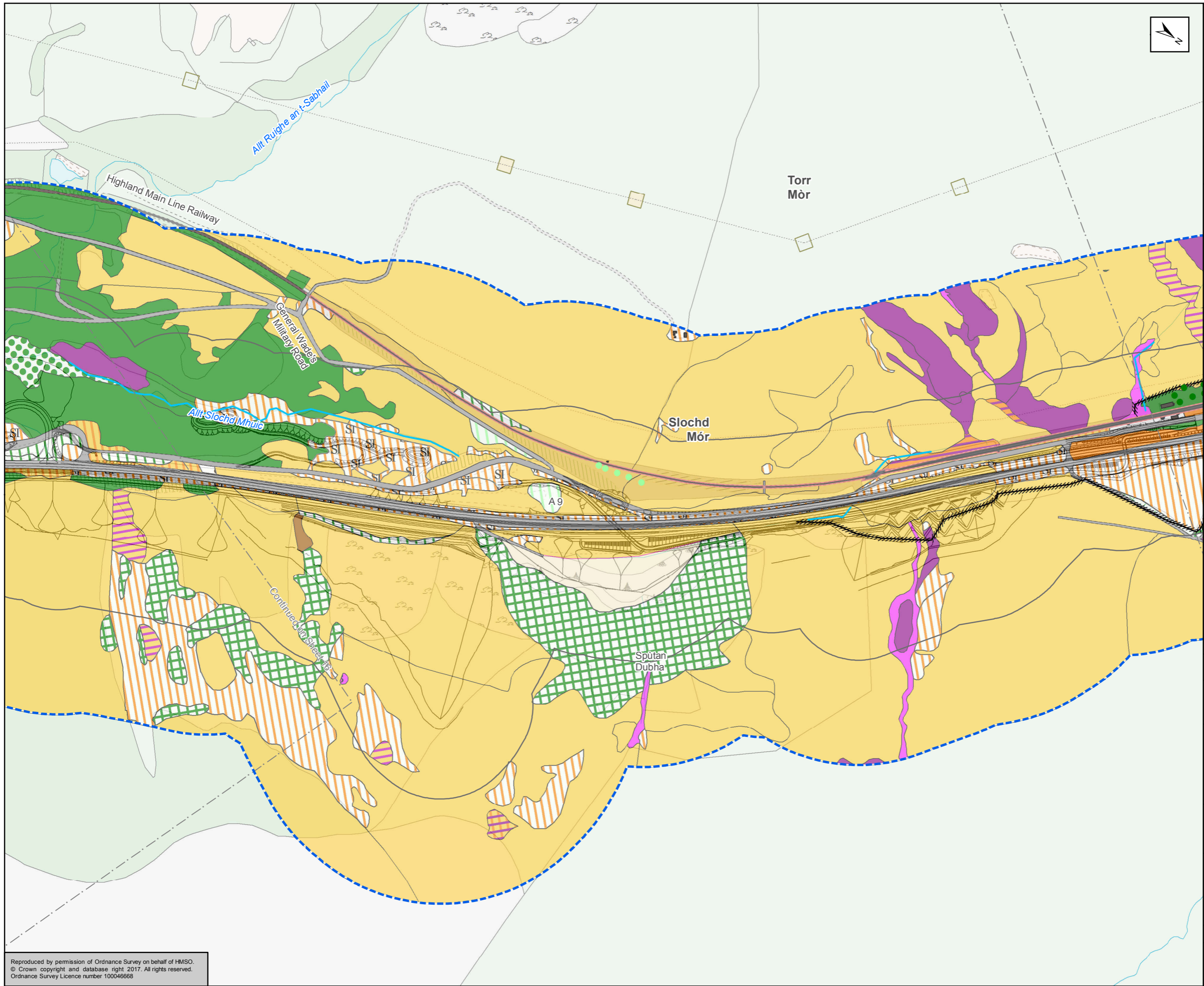
Status: FINAL
 Client: TRANSPORT SCOTLAND
 COMHDHAIL ALBA



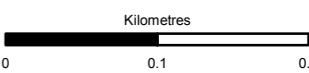
Figure 12.3
 Phase 1 Habitat Map
 Sheet 16 of 18

Scale	1:5,000	Drawn	RM	Checked	DK	Approved	ROB	Authorised	SB
Document Number	Project		Originator		Volume		Revision		
	A9P11-AMJ-EBD-H_ZZZZZ_XX-DR-GI-0025						P04		
Location	Type	Role	Number						

Reproduced by permission of Ordnance Survey on behalf of HMSO.
 © Crown copyright and database right 2017. All rights reserved.
 Ordnance Survey Licence number 100046668



For legend see sheet 1



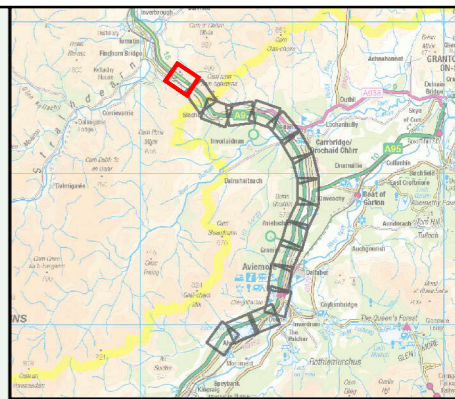
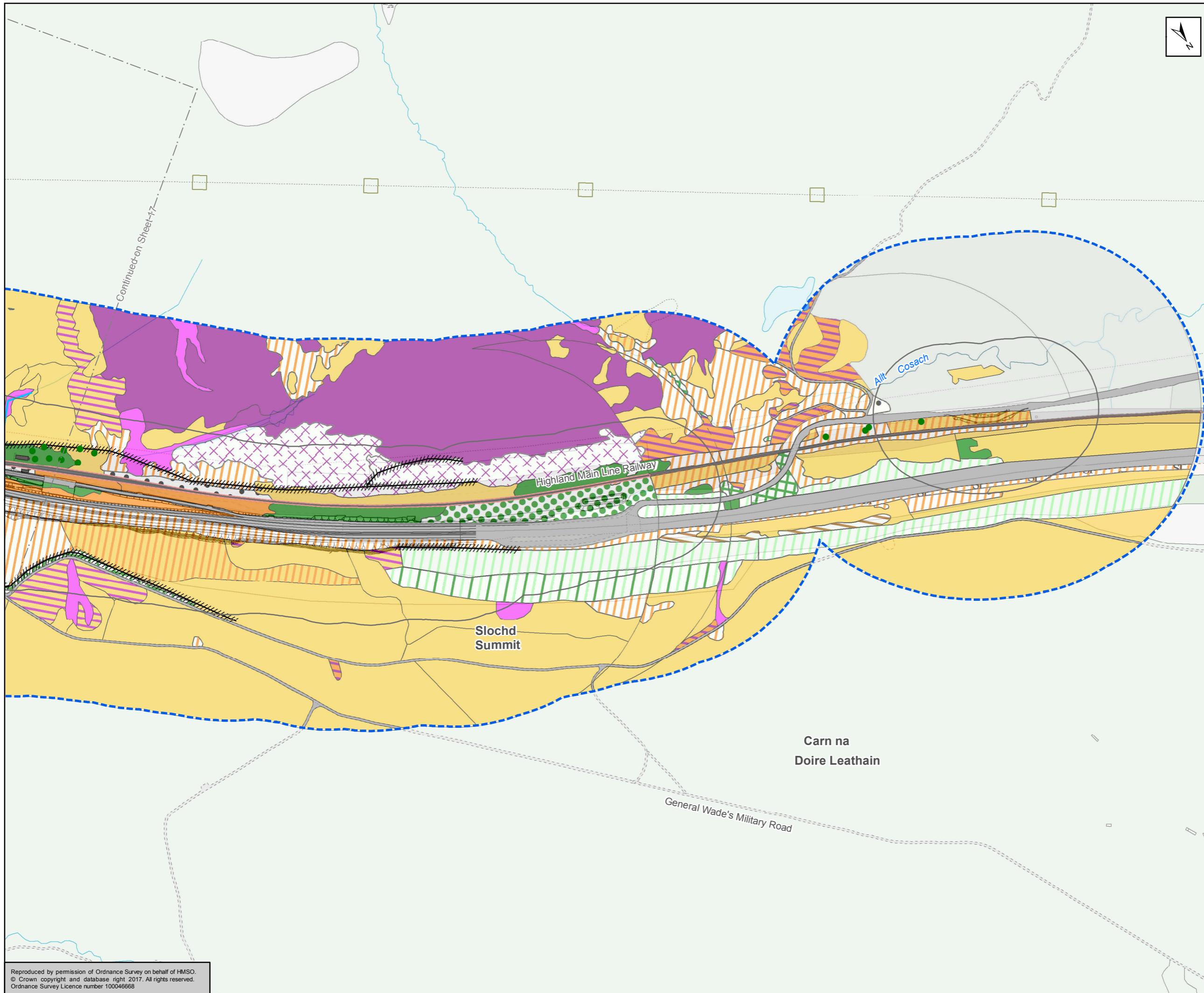
Status	FINAL	Subsidiary	B
--------	-------	------------	---



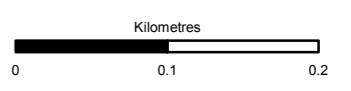
Figure 12.3
Phase 1 Habitat Map
Sheet 17 of 18

Scale	1:5,000	Drawn	RM	Checked	DK	Approved	ROB	Authorised	SB
Document Number	A9P11-AMJ-EBD-H_ZZZZZ_XX-DR-GI-0026							Revision	P04
Project	Originator	Volume							
Location	Type	Role	Number						

Reproduced by permission of Ordnance Survey on behalf of HMSO.
© Crown copyright and database right 2017. All rights reserved.
Ordnance Survey Licence number 100046668



For legend see sheet 1



Status	FINAL	Subsidiary	B
--------	-------	------------	---



Figure 12.3
Phase 1 Habitat Map
Sheet 18 of 18

Scale	1:5,000	Drawn	RM	Checked	DK	Approved	ROB	Authorised	SB
Document Number	A9P11-AMJ-EBD-H_ZZZZZ_XX-DR-GI-0027							Revision	P04
Project	Originator	Volume	Location	Type	Role	Number			

Reproduced by permission of Ordnance Survey on behalf of HMSO.
© Crown copyright and database right 2017. All rights reserved.
Ordnance Survey Licence number 100046668