




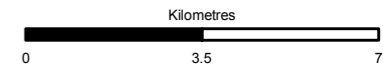


-  Existing A9
-  5km Study Area
-  10km Study Area
-  Cairngorms National Park Landscape Character Assessment (2009) Uplands SNH
-  Ancient Woodland Inventory Sites



Scale: FINAL B



Figure 13.2
Landscape Ancient
Woodland Inventory
Sheet 1 of 1

Scale	1:150,000	Drawn	PM	Checked	JM	Approved	ROB	Authorised	SB
Document Number	Project		Originator		Volume		Revision		
A9P11-AMJ-ELS-H_ZZZZZ_XX-DR-GI-0002	A9P11-AMJ-ELS-H_ZZZZZ_XX-DR-GI-0002		A9P11-AMJ-ELS-H_ZZZZZ_XX-DR-GI-0002		A9P11-AMJ-ELS-H_ZZZZZ_XX-DR-GI-0002		P04		
Location	Type	Role	Number						

Reproduced by permission of Ordnance Survey on behalf of HMSO.
© Crown copyright and database right 2017. All rights reserved.
Ordnance Survey Licence number 100046668