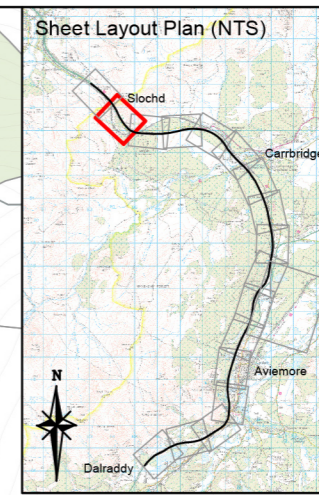
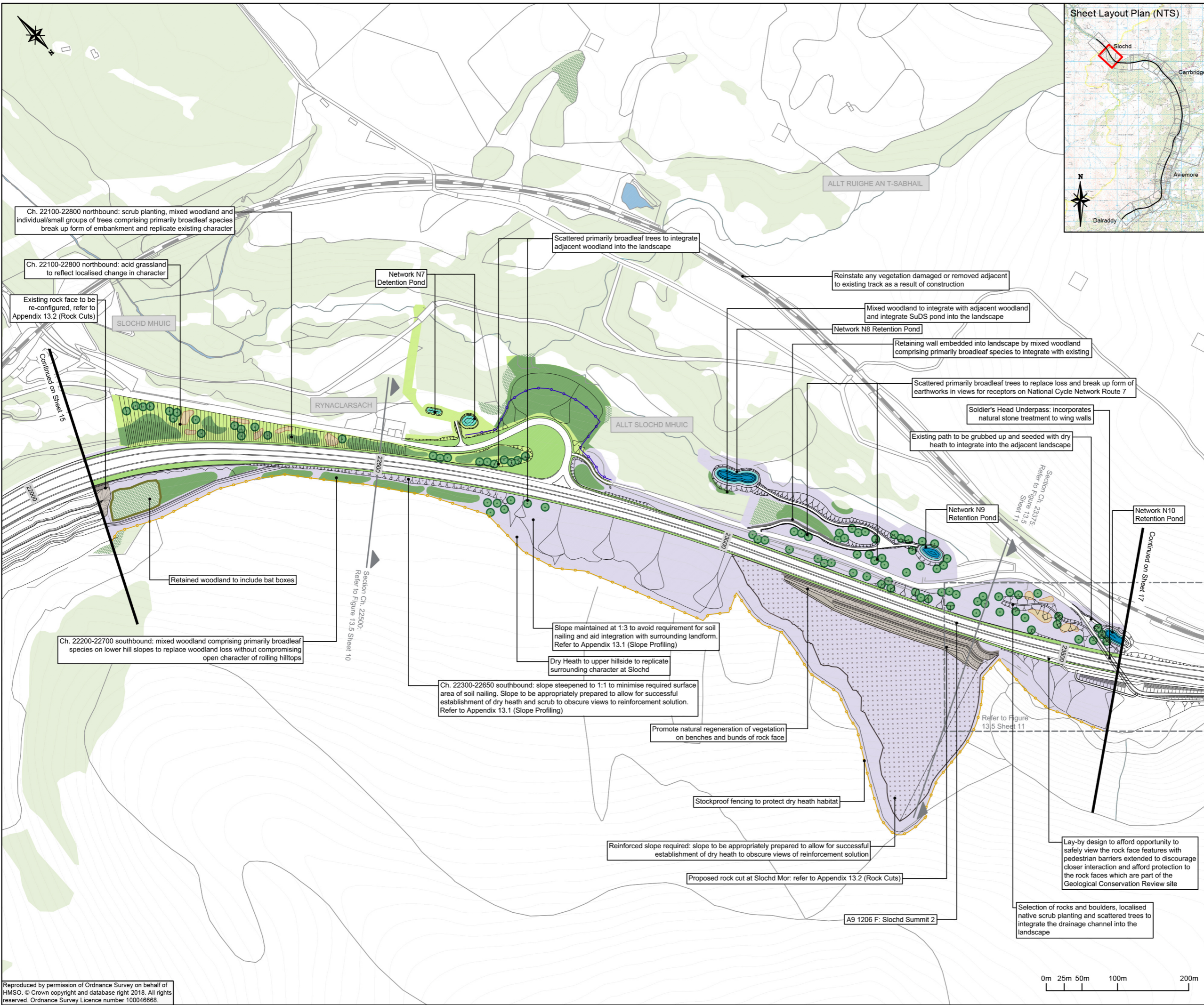


100  
0 10  
Millimetres  
DO NOT SCALE



- Proposed Route
- 5m Contours
- Existing Railway - Highland Main Line
- Existing Woodland Retained (Outside LMA)
- Existing Woodland Retained (Inside LMA)
- Retained Woodland to include Bat Boxes
- Existing Watercourses and Waterbodies
- Proposed SuDS: Treatment Pond
- Proposed SuDS: Detention Basin
- Proposed Verge Grassland Mix
- Proposed Acid Grassland Mix
- Proposed Wet Grassland Mix
- Proposed Dry Heath
- Proposed Coniferous Woodland
- Proposed Mixed Woodland (Refer to annotations for species composition)
- Proposed Birch Woodland
- Proposed Aspen Woodland
- Proposed Wet Woodland
- Proposed Scattered Trees
- Proposed Large Specification Trees
- Proposed Scrub
- Bat Crossing Location (Refer to annotations for details)
- Culvert/Bridge with Mammal Provision
- Mammal Underpass
- Combined Mammal Fencing
- Otter Fencing
- Wildcat Fencing
- Stockproof Fencing
- Exposed Rock

NB. For general notes relating to this drawing, including planting mixes, refer to Sheet 1

P01	JM	SB	SB	19/04/18
FIRST ISSUE				
P02	GD	JM	JM	23/05/18
SECOND ISSUE				
P03	GD	SB	SB	27/07/18
THIRD ISSUE				
P04	GD	JM	SB	15/08/18
FOURTH ISSUE				
P05	GD	SB	SB	17/08/18
FIFTH ISSUE				
Rev	Drawn / Des	Checked	Approved	Date

Drawing Status: **FINAL**      Suitability: **B**

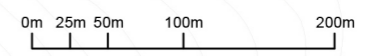
Client: **TRANSPORT SCOTLAND**  
COMHDHAIL ALBA

**A9 DUALLING**  
PERTH TO INVERNESS  
Dalraddy to Slochd

**ATKINS mouchel**

Drawing Title: **Figure 13.4 Landscape & Ecological Mitigation Sheet 16 of 18**

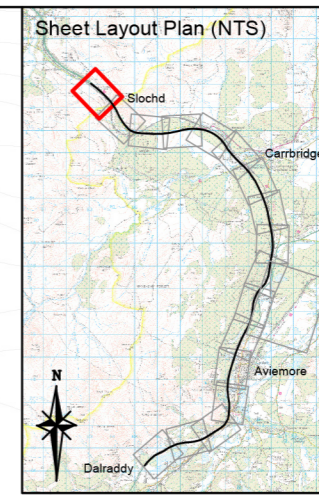
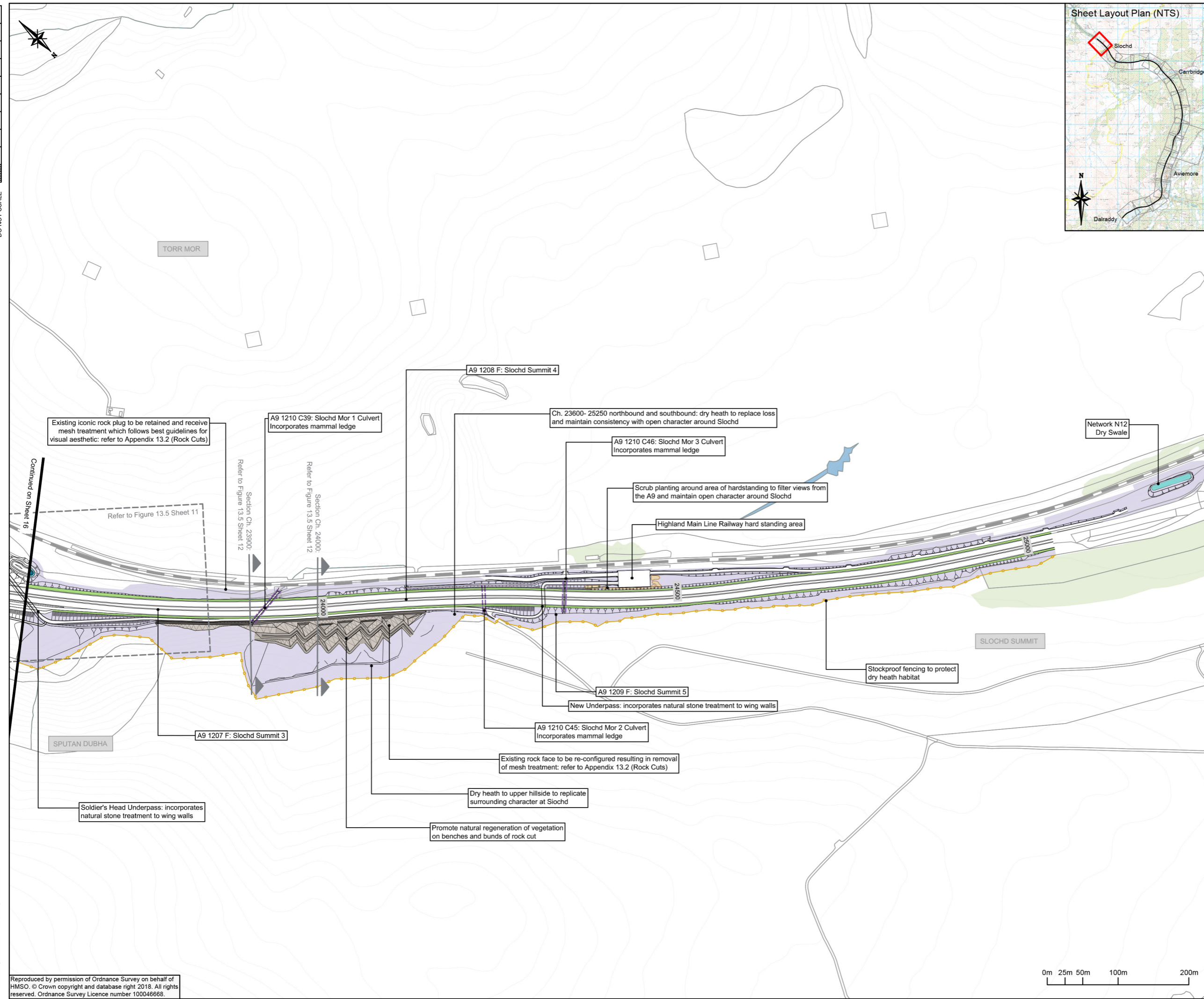
Scale: 1:5000	Designed / Drawn: GD	Checked: SB	Approved: SB	Authorised: SB
Original Size: A3	Date: 17/08/18	Date: 17/08/18	Date: 17/08/18	Date: 17/08/18
Drawing Number: A9P11 - AMJ - ELS - A_ZZDS_EM - DR - LA - 0016	Project Location: A9P11 - AMJ - ELS - A_ZZDS_EM - DR - LA - 0016	Volume: A9P11 - AMJ - ELS - A_ZZDS_EM - DR - LA - 0016	Revision: P05	



Plotted: Aug 17, 2018 - 5:09pm by: DEEP3101

Reproduced by permission of Ordnance Survey on behalf of HMSO. © Crown copyright and database right 2018. All rights reserved. Ordnance Survey Licence number 100046668.

100  
0 10  
DO NOT SCALE  
Millimetres



- Proposed Route
- 5m Contours
- Existing Railway - Highland Main Line
- Existing Woodland Retained (Outside LMA)
- Existing Woodland Retained (Inside LMA)
- Retained Woodland to include Bat Boxes
- Existing Watercourses and Waterbodies
- Proposed SuDS: Treatment Pond
- Proposed SuDS: Detention Basin
- Proposed Verge Grassland Mix
- Proposed Acid Grassland Mix
- Proposed Wet Grassland Mix
- Proposed Dry Heath
- Proposed Coniferous Woodland
- Proposed Mixed Woodland (Refer to annotations for species composition)
- Proposed Birch Woodland
- Proposed Aspen Woodland
- Proposed Wet Woodland
- Proposed Scattered Trees
- Proposed Large Specification Trees
- Proposed Scrub
- Bat Crossing Location (Refer to annotations for details)
- Culvert/Bridge with Mammal Provision
- Mammal Underpass
- Combined Mammal Fencing
- Otter Fencing
- Wildcat Fencing
- Stockproof Fencing
- Exposed Rock

NB. For general notes relating to this drawing, including planting mixes, refer to Sheet 1

P01	JM	SB	SB	19/04/18
FIRST ISSUE				
P02	GD	JM	JM	23/05/18
SECOND ISSUE				
P03	GD	SB	SB	27/07/18
THIRD ISSUE				
P04	GD	JM	SB	15/08/18
FOURTH ISSUE				
P05	GD	JM	JM	15/08/18
FIFTH ISSUE				
P06	GD	SB	SB	17/08/18
SIXTH ISSUE				

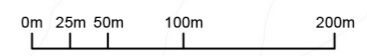
Rev	Drawn / Des	Checked	Approved	Date
Description				
Drawing Status				Suitability
FINAL				B

Client  
**TRANSPORT SCOTLAND**  
COMHDHAIL ALBA



**ATKINS** mouchel

Drawing Title				
Figure 13.4 Landscape & Ecological Mitigation Sheet 17 of 18				
Scale	Designed / Drawn	Checked	Approved	Authorised
1:5000	GD	SB	SB	SB
Original Size	Date	Date	Date	Date
A3	17/08/18	17/08/18	17/08/18	17/08/18
Drawing Number	Project	Originator	Volume	Revision
	A9P11 - AMJ - ELS -			P06
	A_ZZDS_EM - DR - LA - 0017			
Location	Type	Role	Number	



Plotted: Aug 17, 2018 - 5:10pm by: DEEP3101

Reproduced by permission of Ordnance Survey on behalf of HMSO. © Crown copyright and database right 2018. All rights reserved. Ordnance Survey Licence number 100046668.