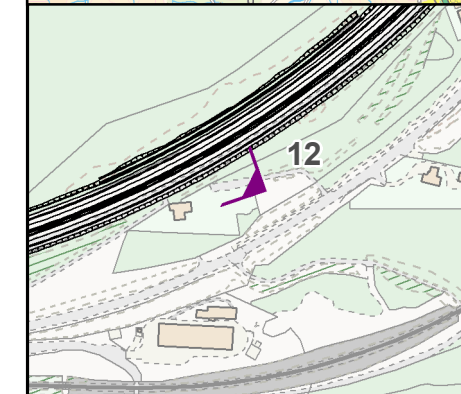







Viewpoint 12: Existing View from Kinakyle

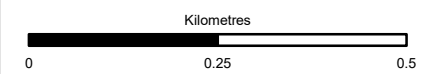


Viewpoint 12: Photomontage view from Kinakyle (Summer Year 15)



-  Proposed Scheme
-  90° Viewpoint
-  120° Viewpoint

Viewpoint Number 12  
 Grid Reference 289045E, 811089N  
 Ground Height 233m  
 Viewer Height 1.6m  
 Included Angle 120  
 Camera used Nikon D750 with 50mm f1.4 fixed lens and full  
 Date/Time 25/09/2017 09:40



Status	FINAL	Subsidiary	B
--------	-------	------------	---



Figure 14.7  
 Photomontages  
 Viewpoint 12  
 Sheet 1 of 6

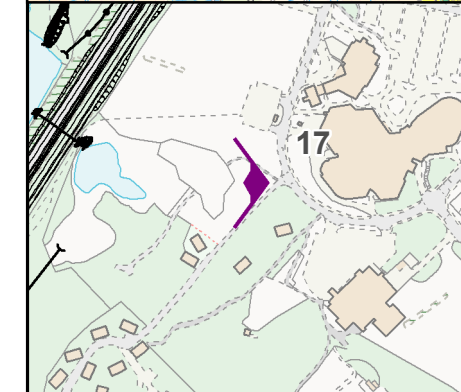
Scale	Not to Scale	Drawn	HAH	Checked	JM	Approved	RM	Authorised	SB	
Document Number	A9P11-AMJ-ELS-Z_ZZZZZ_XX-DR-GI-0073								Revision	P04
Project	Originator	Volume								
Location	Type	Role	Number							



Viewpoint 17: Existing View from Macdonald Hotel Playground

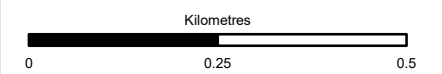


Viewpoint 17: Photomontage view from Macdonald Hotel Playground (Summer Year 15)



- Proposed Scheme
- 90° Viewpoint
- 120° Viewpoint

Viewpoint Number 17  
 Grid Reference 289250E, 812252N  
 Ground Height 223m  
 Viewer Height 1.6m  
 Included Angle 120  
 Camera used Nikon D750 with 50mm f1.4 fixed lens and full  
 Date/Time 25/09/2017 11:10



Status	FINAL	Subsidiary	B
--------	-------	------------	---



Figure 14.7  
 Photomontages  
 Viewpoint 17  
 Sheet 2 of 6

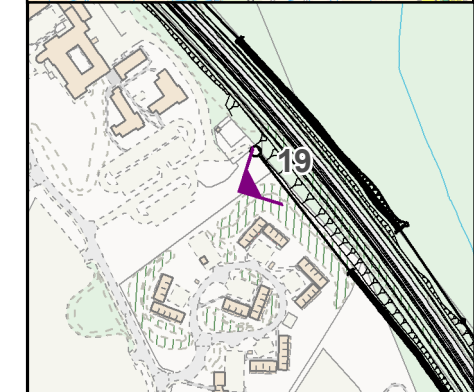
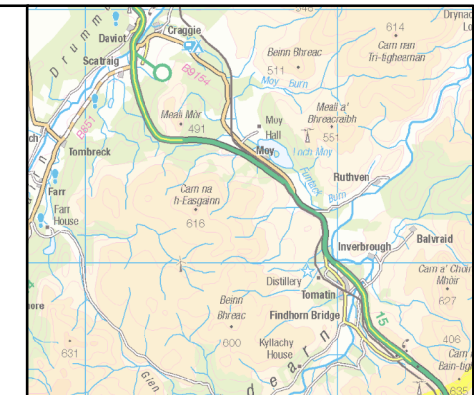
Scale	Not to Scale	Drawn	HAH	Checked	JM	Approved	RM	Authorised	SB
Document Number	A9P11-AMJ-ELS-Z_ZZZZZ_XX-DR-GI-0074							Revision	P04
Project	Originator	Volume							
Location	Type	Role	Number						






Viewpoint 19: Existing View from Scandinavian Village

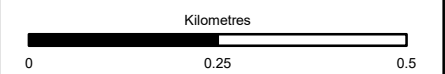


Viewpoint 19: Photomontage view from Scandinavian Village (Summer Year 15)



-  Proposed Scheme
-  90° Viewpoint
-  120° Viewpoint

Viewpoint Number 19  
 Grid Reference 289136E, 812729N  
 Ground Height 224  
 Viewer Height 1.6m  
 Included Angle 120  
 Camera used Nikon D750 with 50mm  
 f1.4 fixed lens and full  
 Date/Time 25/09/2017 12:15



Status	FINAL	Subsidiary	B
--------	-------	------------	---



Figure 14.7  
 Photomontages  
 Viewpoint 19  
 Sheet 3 of 6

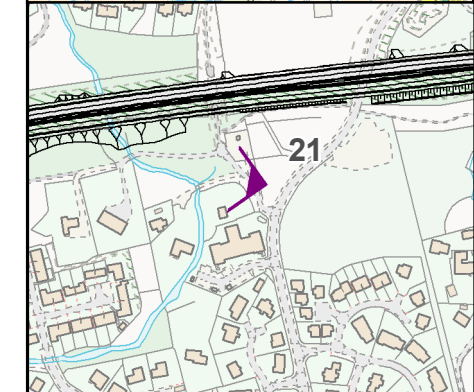
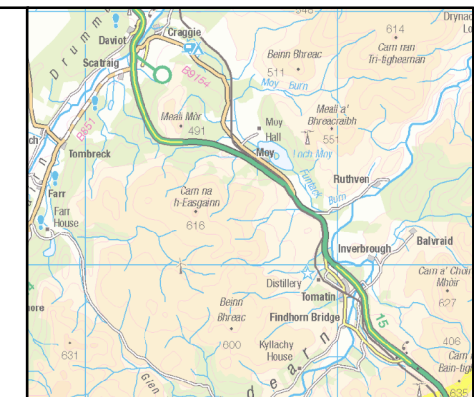
Scale	Not to Scale	Drawn	HAH	Checked	JM	Approved	RM	Authorised	SB	
Document Number	A9P11-AMJ-ELS-Z_ZZZZZ_XX-DR-GI-0075								Revision	P04
Project	Originator	Volume								
Location	Type	Role	Number							






Viewpoint 21: Existing View from Corriegorm and The Steadings

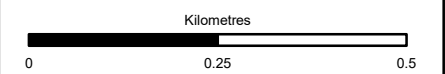


Viewpoint 21: Photomontage view from Corriegorm and The Steadings (Summer Year 15)



-  Proposed Scheme
-  90° Viewpoint
-  120° Viewpoint

Viewpoint Number	21
Grid Reference	289423E, 813923N
Ground Height	231
Viewer Height	1.6m
Included Angle	90
Camera used	Nikon D750 with 50mm f1.4 fixed lens and full
Date/Time	25/09/2017 12:43



Status	FINAL	Subsidiary	B
--------	-------	------------	---



Figure 14.7  
Photomontages  
Viewpoint 21  
Sheet 4 of 6

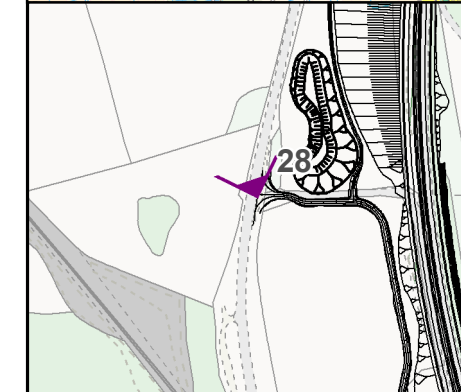
Scale	Not to Scale	Drawn	HAH	Checked	JM	Approved	RM	Authorised	SB	
Document Number	A9P11-AMJ-ELS-Z_ZZZZZ_XX-DR-GI-0076								Revision	P04
Project	Originator	Volume								
Location	Type	Role	Number							






Viewpoint 28: Existing View from A95 South of Laggantygown

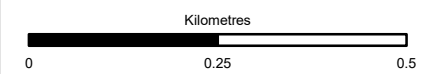


Viewpoint 28: Photomontage View from A95 South of Laggantygown (Summer Year 15)



-  Proposed Scheme
-  90° Viewpoint
-  120° Viewpoint

Viewpoint Number 28  
 Grid Reference 290841E, 817148N  
 Ground Height 243  
 Viewer Height 1.6m  
 Included Angle 120  
 Camera used Nikon D750 with 50mm  
 f1.4 fixed lens and full  
 Date/Time 25/09/2017 13:32



Status	FINAL	Subsidiary	B
--------	-------	------------	---



Figure 14.7  
 Photomontages  
 Viewpoint 28  
 Sheet 5 of 6

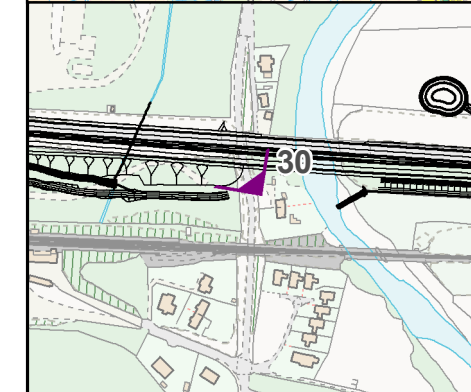
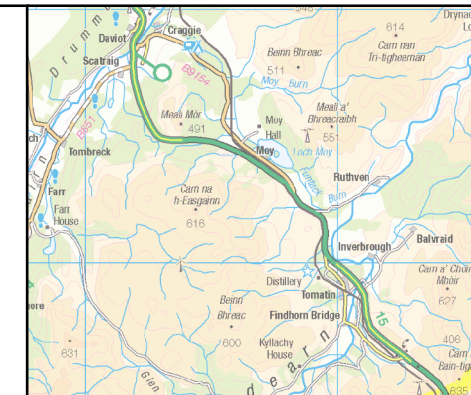
Scale	Not to Scale	Drawn	HAH	Checked	JM	Approved	RM	Authorised	SB	
Document Number	A9P11-AMJ-ELS-Z_ZZZZZ_XX-DR-GI-0077								Revision	P04
Project	Originator	Volume	Location   Type   Role   Number							






Viewpoint 30: Existing View from Broom Cottage, Ellan

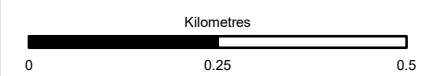


Viewpoint 30: Photomontage View from Broom Cottage, Ellan (Summer Year 15)



-  Proposed Scheme
-  90° Viewpoint
-  120° Viewpoint

Viewpoint Number 30  
 Grid Reference 289728E, 822551N  
 Ground Height 276  
 Viewer Height 1.6m  
 Included Angle 90  
 Camera used Nikon D750 with 50mm  
 f1.4 fixed lens and full  
 Date/Time 25/09/2017 16:00



Status	FINAL	Subsidiary	B
--------	-------	------------	---



Figure 14.7  
 Photomontages  
 Viewpoint 30  
 Sheet 6 of 6

Scale	Not to Scale	Drawn	HAH	Checked	JM	Approved	RM	Authorised	SB
Document Number	A9P11-AMJ-ELS-Z_ZZZZZ_XX-DR-GI-0078							Revision	P04
Project	Originator	Volume							
Location	Type	Role	Number						