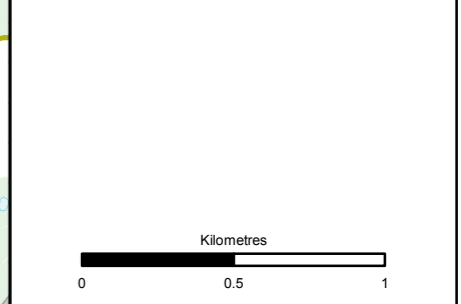


Proposed Scheme
 500m Study Area
 1km Study Area

Event ID
 EHG1128
 EHG1306
 EHG1421
 EHG2815
 EHG2836
 EHG3248
 EHG3318
 EHG3601
 EHG3755
 EHG3804
 EHG3977
 EHG3978
 EHG4739
 EHG4897
 EHG4952
 EHG509



Status: FINAL Subtitle: B

Client: **TRANSPORT SCOTLAND**
COMHDHAIL ALBA

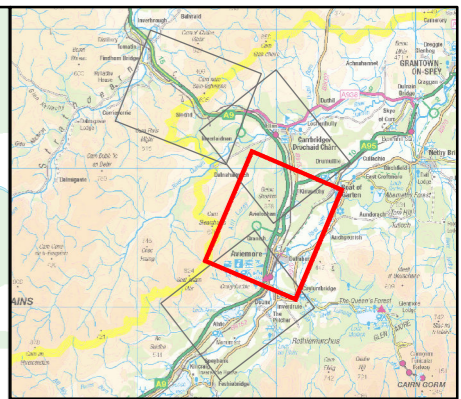
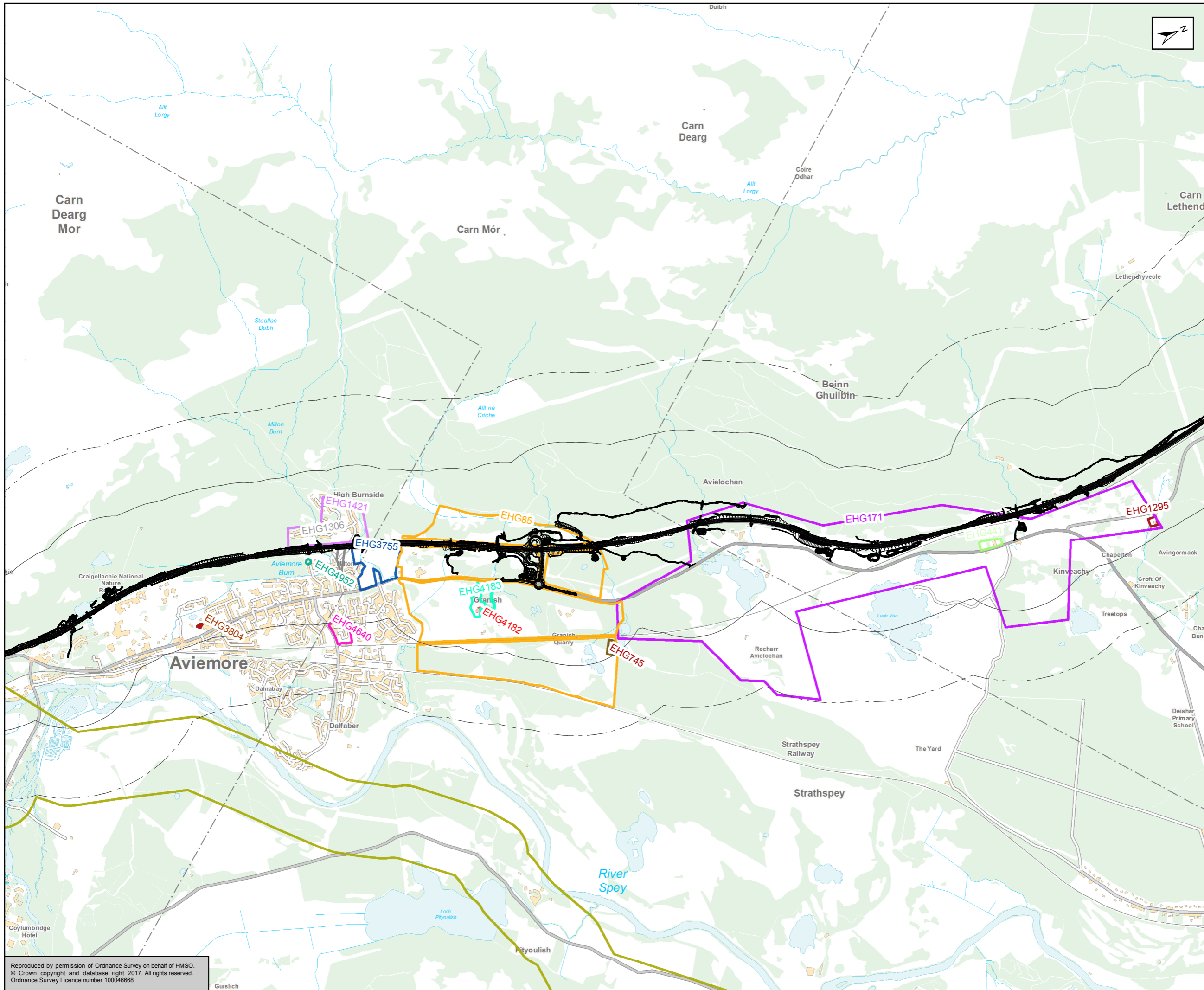
A9
DUALLING
PERTH TO INVERNESS
Dalraddy to Slochd

ATKINS mouchel

Figure 15.3
Previous Archaeological Events
Sheet 1 of 4

Scale	1:25,000	Draw	MM	Checked	KM	Approved	ROB	Authorised	SB	
Document Number	A9P11-AMJ-EHR-H_ZZZZ_XX-DR-GI-0011								Revision	P04
Project	Originator	Volume								
Location	Type	Role								

Reproduced by permission of Ordnance Survey on behalf of HMSO.
© Crown copyright and database right 2017. All rights reserved.
Ordnance Survey Licence number 100046668



Proposed Scheme
 500m Study Area
 1km Study Area

Event ID
 EHG1295
 EHG1306
 EHG1421
 EHG171
 EHG2810
 EHG3755
 EHG3804
 EHG3978
 EHG4182
 EHG4183
 EHG441
 EHG4556
 EHG4952
 EHG745
 EHG85

Scale: 0 0.5 1 Kilometres
 Status: FINAL Subtitle: B

Client: **TRANSPORT SCOTLAND**
 COMHDHAIL ALBA

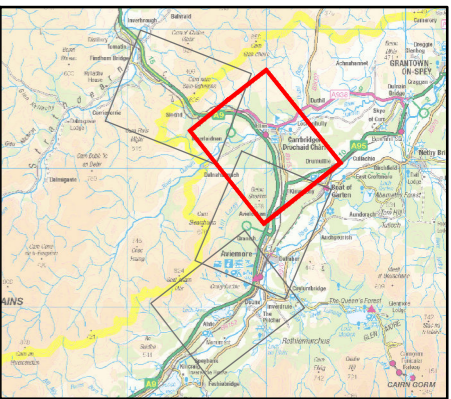
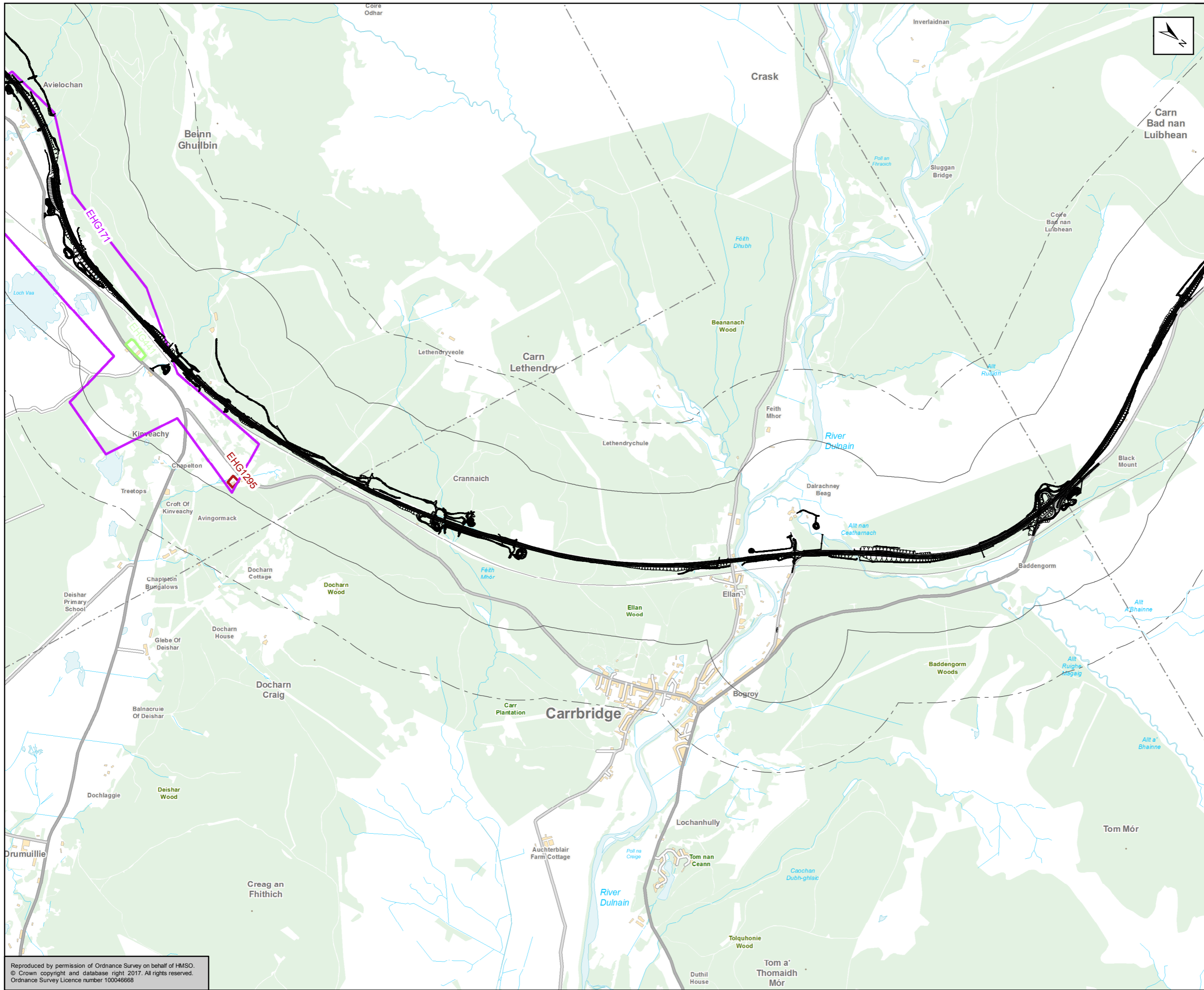


ATKINS mouchel


Title: **Figure 15.3**
 Previous Archaeological Events
 Sheet 2 of 4

Scale	1:25,000	Draw	MM	Checked	KM	Approved	ROB	Authorised	SB
Document Number	Project		Originator		Volume		Revision		
	A9P11-AMJ-EHR-H_ZZZZ_XX-DR-GI-0012						P04		
Location	Type	Role	Number						

Reproduced by permission of Ordnance Survey on behalf of HMSO.
 © Crown copyright and database right 2017. All rights reserved.
 Ordnance Survey Licence number 100046668



- Proposed Scheme
 500m Study Area
 1km Study Area
Event ID
 EHG1295
 EHG171
 EHG441



Status: FINAL Subtitle: B

Client: **TRANSPORT SCOTLAND**
COMHDHAIL ALBA

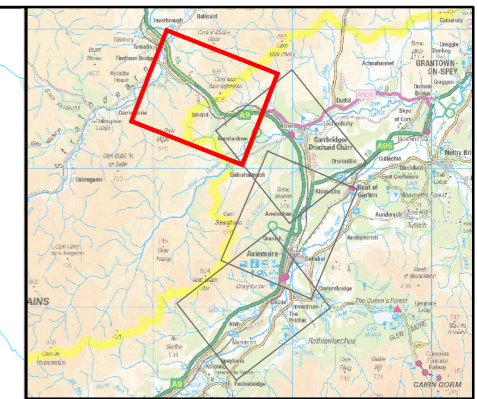
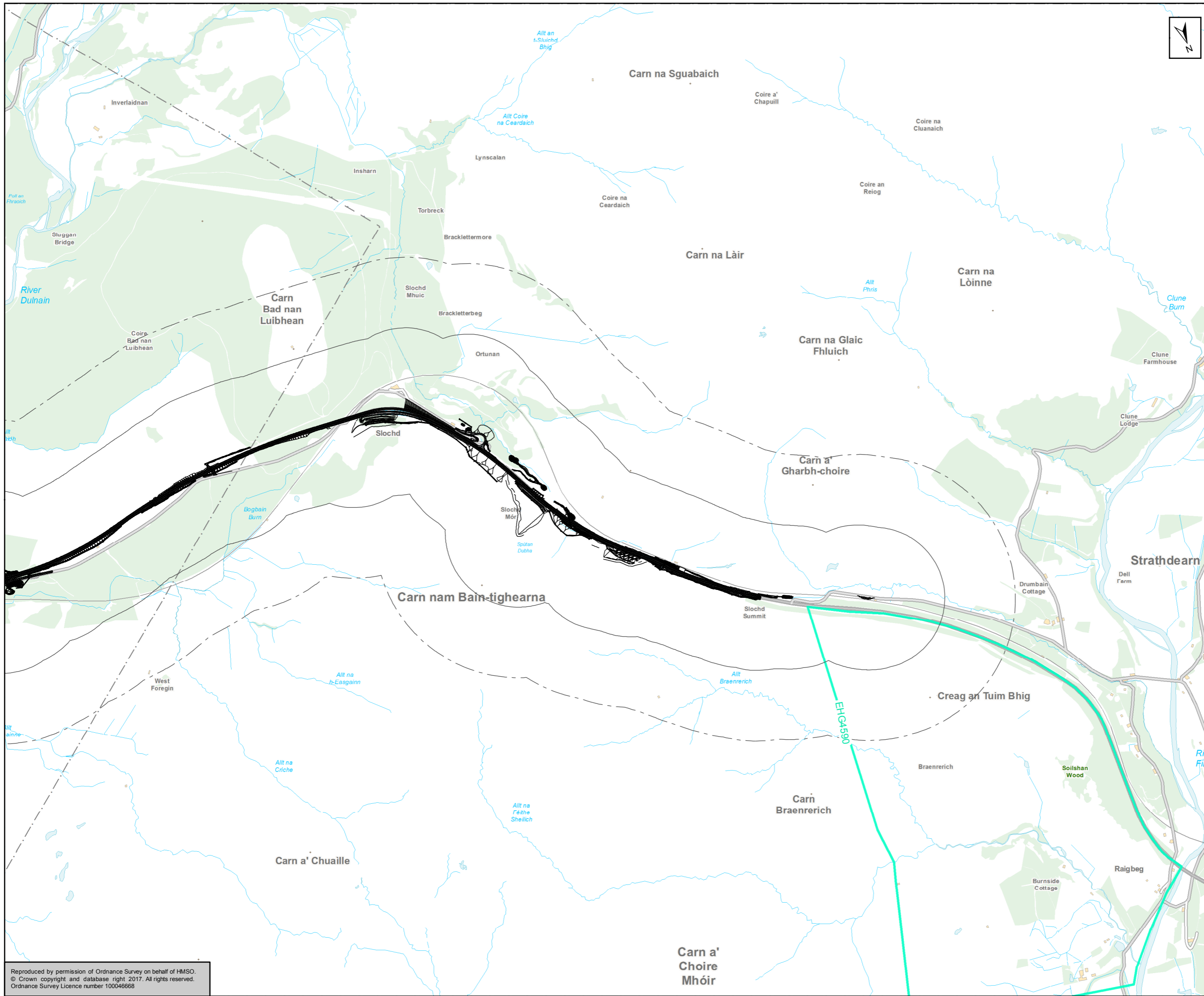


ATKINS mouchel

Figure 15.3
Previous Archaeological Events
Sheet 3 of 4

Scale	1:25,000	Drawn	MM	Checked	KM	Approved	ROB	Authorised	SB
Document Number	Project		Originator		Volume		Revision		
A9P11-AMJ-EHR-H_ZZZZ_X-DR-GI-0013		P04							
Location	Type	Role	Number						

Reproduced by permission of Ordnance Survey on behalf of HMSO.
© Crown copyright and database right 2017. All rights reserved.
Ordnance Survey Licence number 100046668



Proposed Scheme
 500m Study Area
 1km Study Area
Event ID
 EHG4590

N
 Kilometres
 0 0.5 1

Status	FINAL	Subsidiary	B
--------	-------	------------	---

TRANSPORT SCOTLAND
 COMHDHAIL ALBA

A9 DUALLING
 PERTH TO INVERNESS
 Dalraddy to Slochd

ATKINS mouchel

Figure 15.3
 Previous Archaeological Events
 Sheet 4 of 4

Scale	1:25,000	Drawn	MM	Checked	KM	Approved	ROB	Authorised	SB
Document Number	Project Originator Volume							Revision	
	A9P11-AMJ-EHR-H_ZZZZ_XX-DR-GI-0014							P04	
Location	Type	Role	Number						

Reproduced by permission of Ordnance Survey on behalf of HMSO.
 © Crown copyright and database right 2017. All rights reserved.
 Ordnance Survey Licence number 100046668