


- Proposed Scheme
- Local Air Quality Affected Road
- Air Quality Receptors
- Air Quality Monitoring Locations
- Ecological Receptor Points
- SSSI



Status: FINAL Subtitle: B

Client: **TRANSPORT SCOTLAND**
COMHDHAIL ALBA

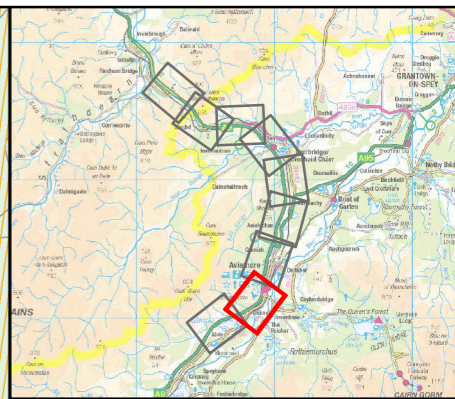
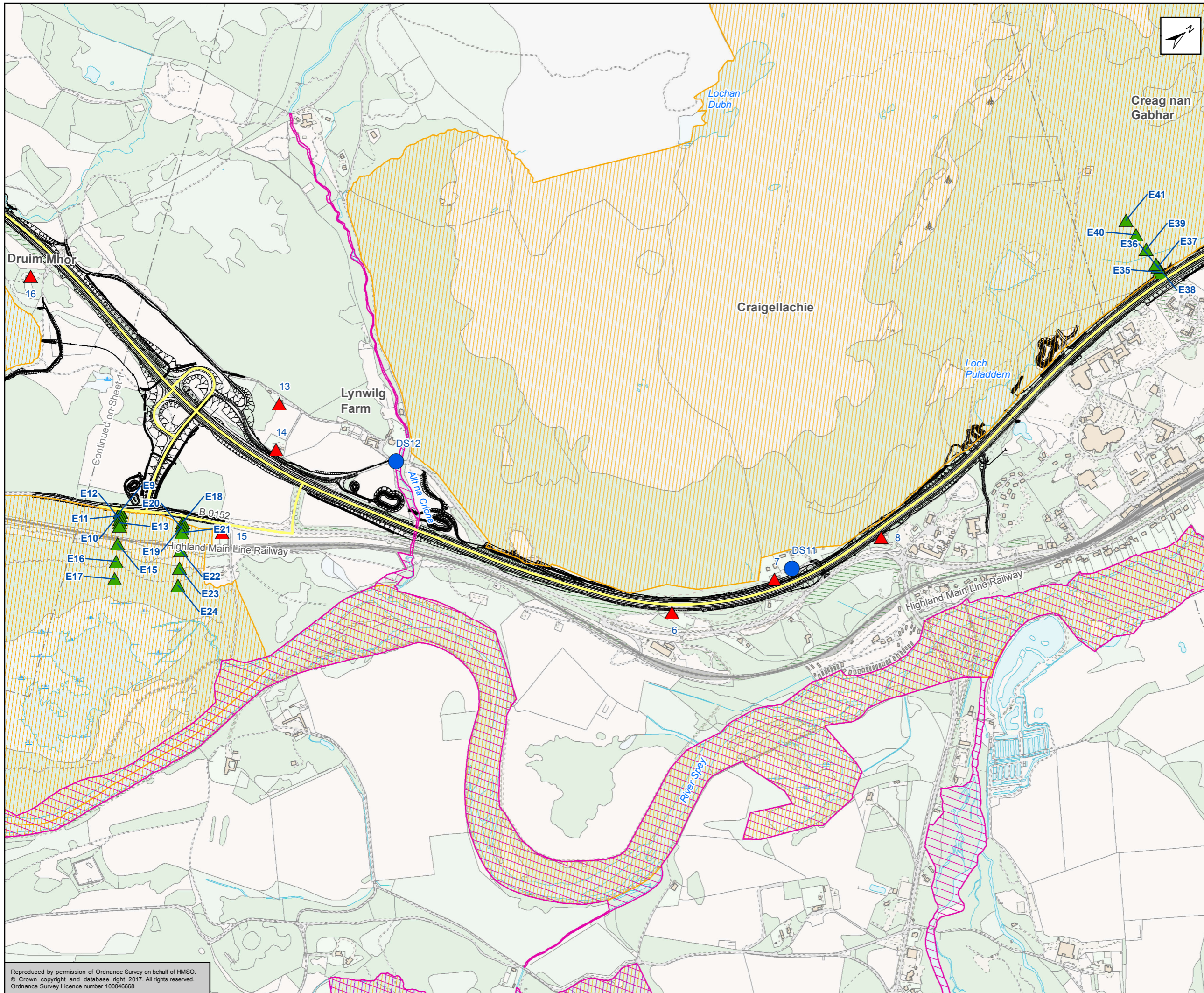
A9
DUALLING
PERTH TO INVERNESS
Dalraddy to Stochd

ATKINS mouchel

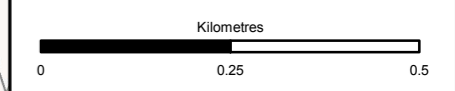
Figure 16.1
Air Quality Receptor and
Monitoring Locations
Sheet 1 of 9

Scale	1:10,000	Drawn	LA	Checked	JM	Approved	ROB	Authorised	SB
Document Number	Project		Originator		Volume		Revision		
A9P11-AMJ-EAQ-H_ZZZZ_XX-DR-GI-0001	A9P11-AMJ-EAQ-H_ZZZZ_XX-DR-GI-0001		A9P11-AMJ-EAQ-H_ZZZZ_XX-DR-GI-0001		A9P11-AMJ-EAQ-H_ZZZZ_XX-DR-GI-0001		P04		
Location	Type	Role	Number						

Reproduced by permission of Ordnance Survey on behalf of HMSO.
© Crown copyright and database right 2017. All rights reserved.
Ordnance Survey Licence number 100046668



- Proposed Scheme
- Local Air Quality Affected Road
- Air Quality Receptors
- Air Quality Monitoring Locations
- Ecological Receptor Points
- SAC
- SPA
- SSSI



Status: FINAL Submittal: B

Client: **TRANSPORT SCOTLAND**
COMHDHAIL ALBA

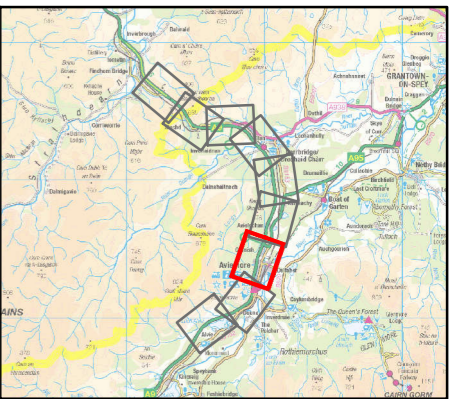
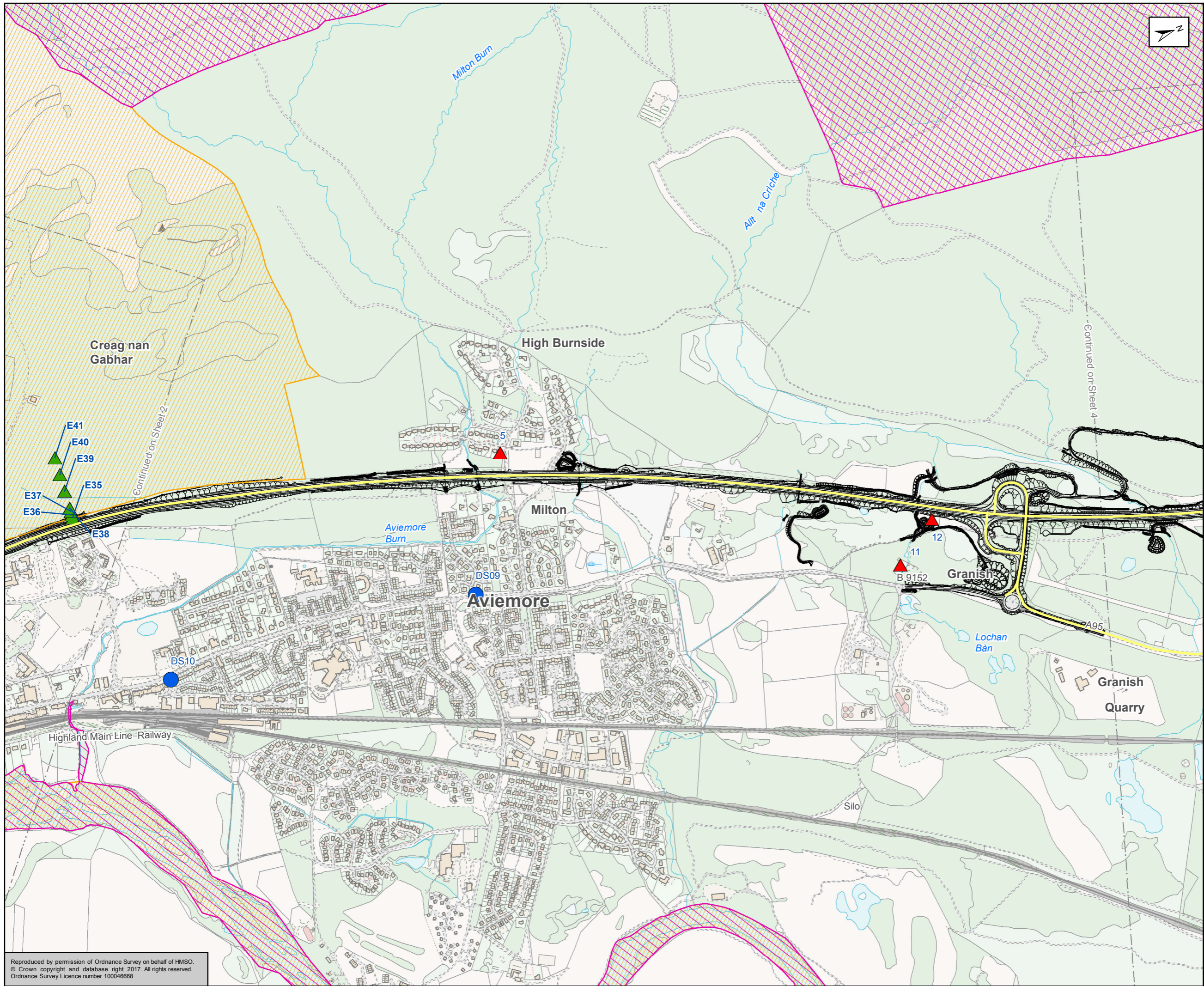
A9
DUALING
PERTH TO INVERNESS
Dalraddy to Stochd

ATKINS mouchel

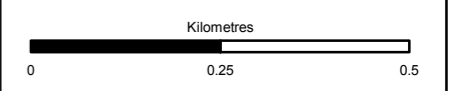
Figure 16.1
Air Quality Receptor and
Monitoring Locations
Sheet 2 of 9

Scale	1:10,000	Drawn	LA	Checked	JM	Approved	ROB	Authorised	SB
Document Number	A9P11-AMJ-EAQ-H_ZZZZ_XX-DR-GI-0002							Revision	P04
Project	Originator	Volume							
Location	Type	Role	Number						

Reproduced by permission of Ordnance Survey on behalf of HMSO.
© Crown copyright and database right 2017. All rights reserved.
Ordnance Survey Licence number 100046668



- Proposed Scheme
- Local Air Quality Affected Road
- Air Quality Receptors
- Air Quality Monitoring Locations
- Ecological Receptor Points
- SAC
- SPA
- SSSI



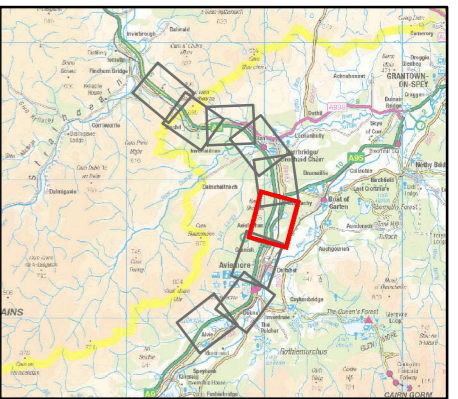
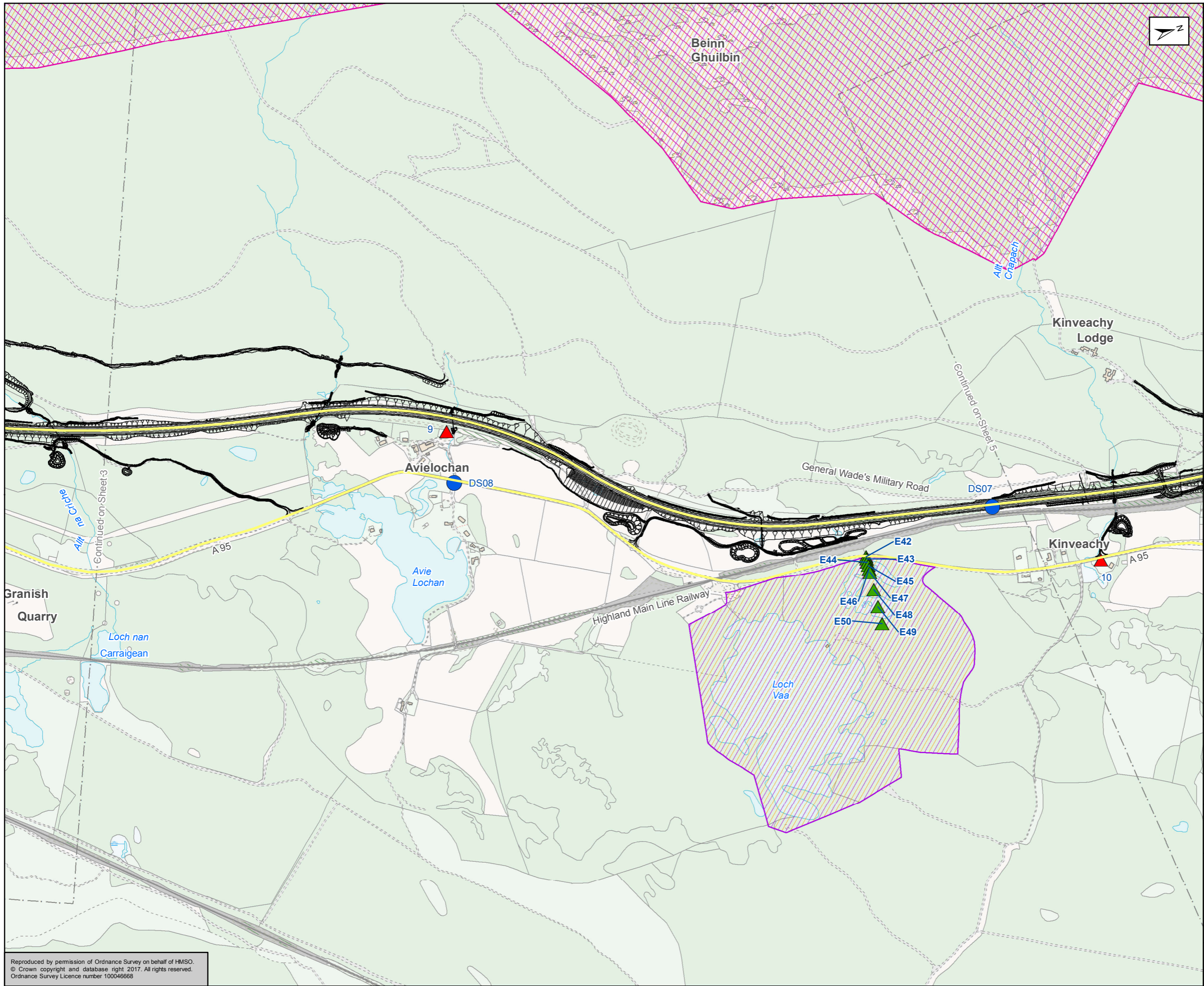
Status	Subsidiary
FINAL	B



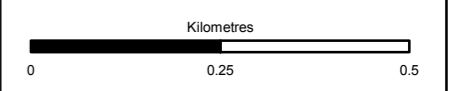
Figure 16.1
Air Quality Receptor and
Monitoring Locations
Sheet 3 of 9

Scale	Drawn	Checked	Approved	Authorised
1:10,000	LA	JM	ROB	SB
Document Number	Project	Originator	Volume	Revision
A9P11-AMJ-EAQ-H_ZZZZ_XX-DR-GI-0003				P04
Location	Type	Role	Number	

Reproduced by permission of Ordnance Survey on behalf of HMSO.
© Crown copyright and database right 2017. All rights reserved.
Ordnance Survey Licence number 100046668



- Proposed Scheme
- Local Air Quality Affected Road
- Air Quality Receptors
- Air Quality Monitoring Locations
- Ecological Receptor Points
- SAC
- SPA
- SSSI



Status: FINAL Submittal: B

Client: **TRANSPORT SCOTLAND**
COMHDHAIL ALBA

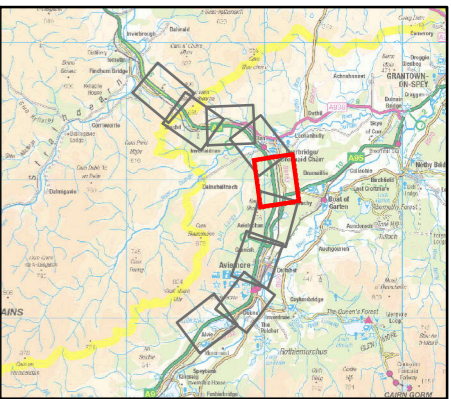
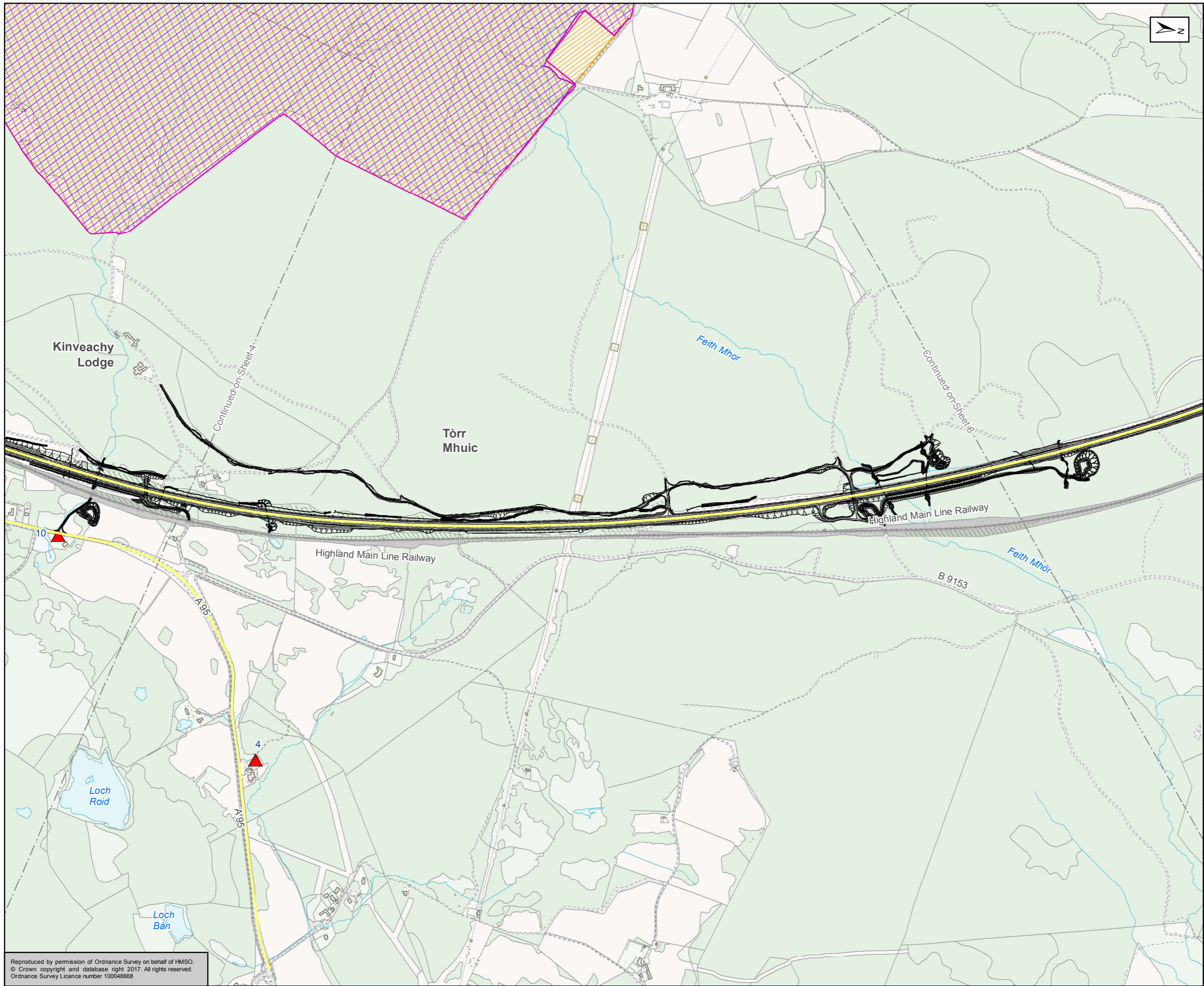


ATKINS mouchel

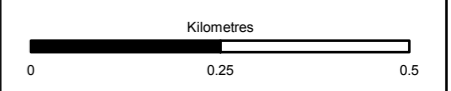
Figure 16.1
Air Quality Receptor and
Monitoring Locations
Sheet 4 of 9

Scale	1:10,000	Drawn	LA	Checked	JM	Approved	ROB	Authorised	SB
Document Number	A9P11-AMJ-EAQ-H_ZZZZ_XX-DR-GI-0004							Revision	P04
Project	Originator	Volume							
Location	Type	Role	Number						

Reproduced by permission of Ordnance Survey on behalf of HMSO.
© Crown copyright and database right 2017. All rights reserved.
Ordnance Survey Licence number 100046668



- Proposed Scheme
- Local Air Quality Affected Road
- Air Quality Receptors
- SAC
- SPA
- SSSI



Status	FINAL	Subsidiary	B
--------	-------	------------	---



Figure 16.1
Air Quality Receptor and
Monitoring Locations
Sheet 5 of 9

Scale	1:10,000	Drawn	LA	Checked	JM	Approved	ROB	Authorised	SB
Document Number	A9P11-AMJ-EAQ-H_ZZZZ_XX-DR-GI-0005							Revision	P04
Project	Originator	Volume	Location	Type	Role	Number			

Reproduced by permission of Ordnance Survey on behalf of HMSO.
© Crown copyright and database right 2017. All rights reserved.
Ordnance Survey Licence number 100046668