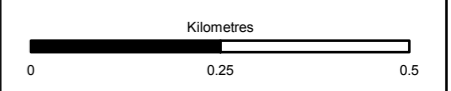


- Proposed Scheme
- Local Air Quality Affected Road
- Air Quality Receptors
- Air Quality Monitoring Locations
- SAC



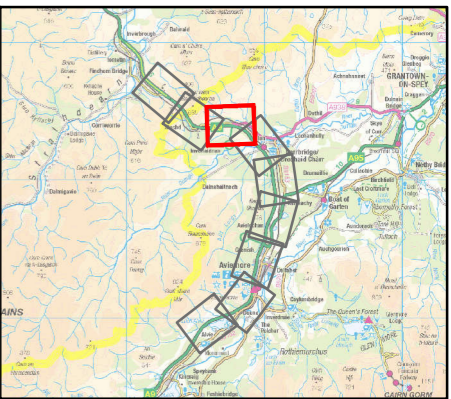
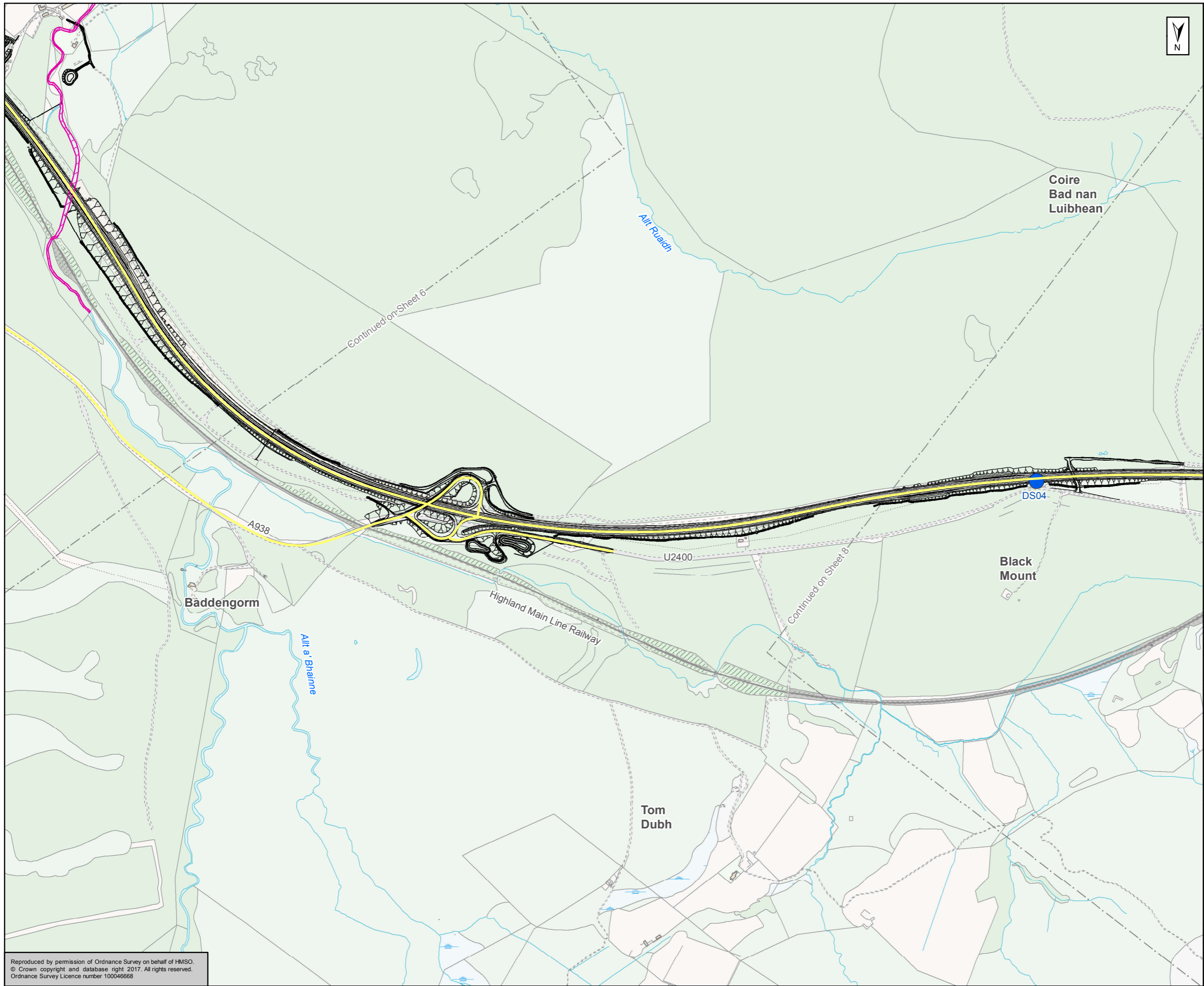
Status	Subsidiary
FINAL	B



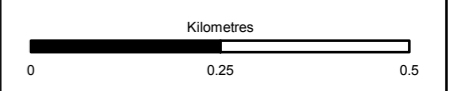
Figure 16.1
Air Quality Receptor and
Monitoring Locations
Sheet 6 of 9

Scale	Drawn	Checked	Approved	Authorised
1:10,000	LA	JM	ROB	SB
Document Number	Project	Originator	Volume	Revision
A9P11-AMJ-EAQ-H_ZZZZ_X-DR-GI-0006				P04
Location	Type	Role	Number	

Reproduced by permission of Ordnance Survey on behalf of HMSO.
© Crown copyright and database right 2017. All rights reserved.
Ordnance Survey Licence number 100046668



- Proposed Scheme
- Local Air Quality Affected Road
- Air Quality Monitoring Locations
- SAC



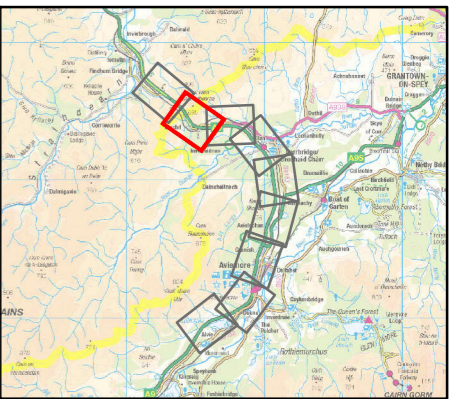
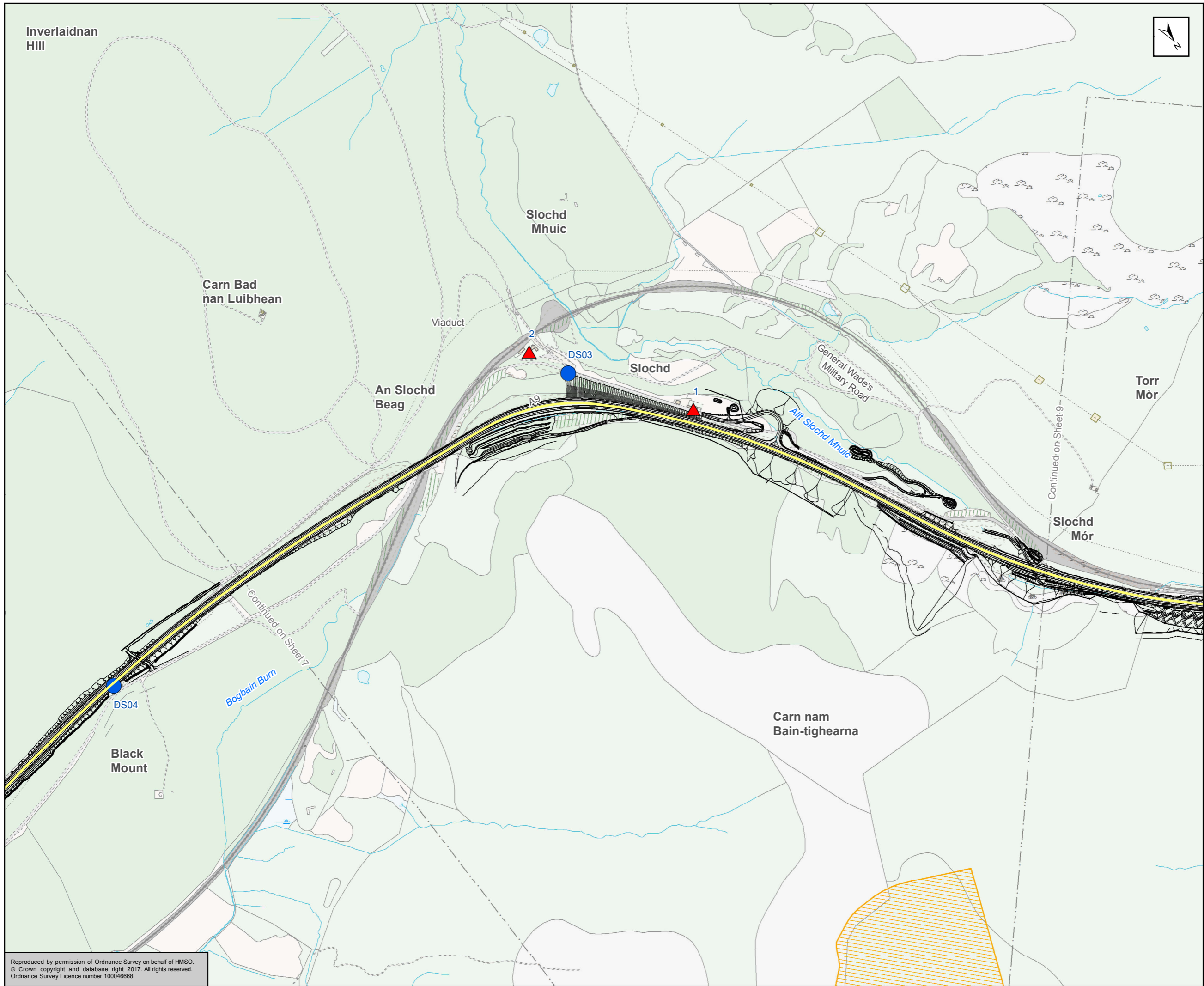
Status	Subsidiary
FINAL	B



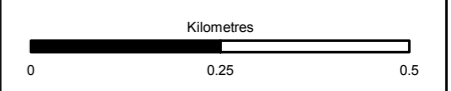
Figure 16.1
Air Quality Receptor and
Monitoring Locations
Sheet 7 of 9

Scale	Drawn	Checked	Approved	Authorised
1:10,000	LA	JM	ROB	SB
Document Number	Project	Originator	Volume	Revision
A9P11-AMJ-EAQ-H_ZZZZ_XX-DR-GI-0007				P04
Location	Type	Role	Number	

Reproduced by permission of Ordnance Survey on behalf of HMSO.
© Crown copyright and database right 2017. All rights reserved.
Ordnance Survey Licence number 100046668



- Proposed Scheme
- Local Air Quality Affected Road
- Air Quality Receptors
- Air Quality Monitoring Locations
- SSSI



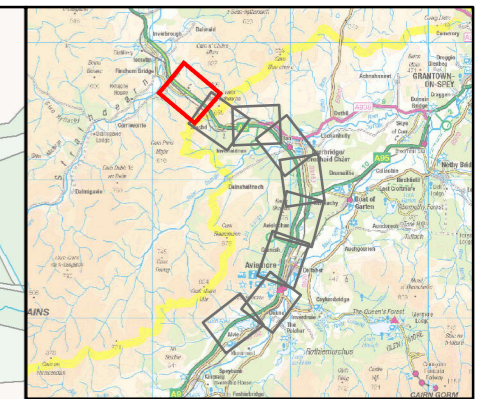
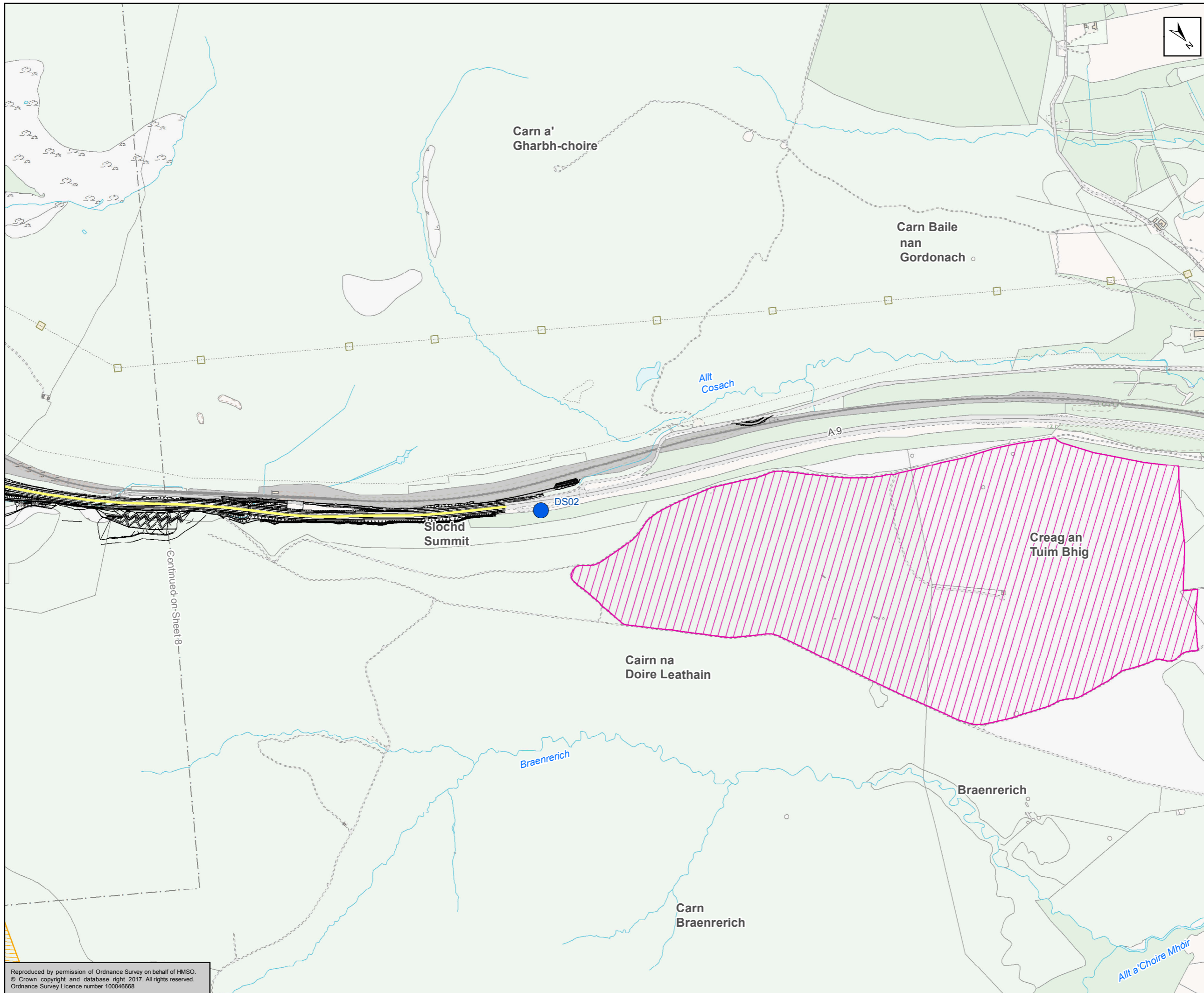
Status	FINAL	Subsidiary	B
--------	-------	------------	---




Figure 16.1
Air Quality Receptor and
Monitoring Locations
Sheet 8 of 9

Scale	1:10,000	Drawn	LA	Checked	JM	Approved	ROB	Authorised	SB
Document Number	A9P11-AMJ-EAQ-H_ZZZZ_XX-DR-GI-0008							Revision	P04
Project	Originator	Volume	Location	Type	Role	Number			

Reproduced by permission of Ordnance Survey on behalf of HMSO.
© Crown copyright and database right 2017. All rights reserved.
Ordnance Survey Licence number 100046668



- Proposed Scheme
- Local Air Quality Affected Road
- Air Quality Monitoring Locations
- SAC
- SSSI



Status	FINAL	Subsidiary	B
--------	-------	------------	---



Figure 16.1
Air Quality Receptor and
Monitoring Locations
Sheet 9 of 9

Scale	1:10,000	Drawn	LA	Checked	JM	Approved	ROB	Authorised	SB
Document Number	A9P11-AMJ-EAQ-H_ZZZZZ_XX-DR-GI-0009							Revision	P04
Project	Originator	Volume							
Location	Type	Role							

Reproduced by permission of Ordnance Survey on behalf of HMSO.
© Crown copyright and database right 2017. All rights reserved.
Ordnance Survey Licence number 100046668