


- Proposed Scheme
- Hydrological Catchments



Status: FINAL Substudy: B

Client: **TRANSPORT SCOTLAND**
COMHDHAIL ALBA

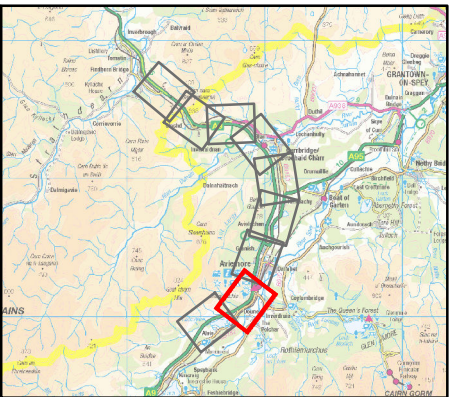
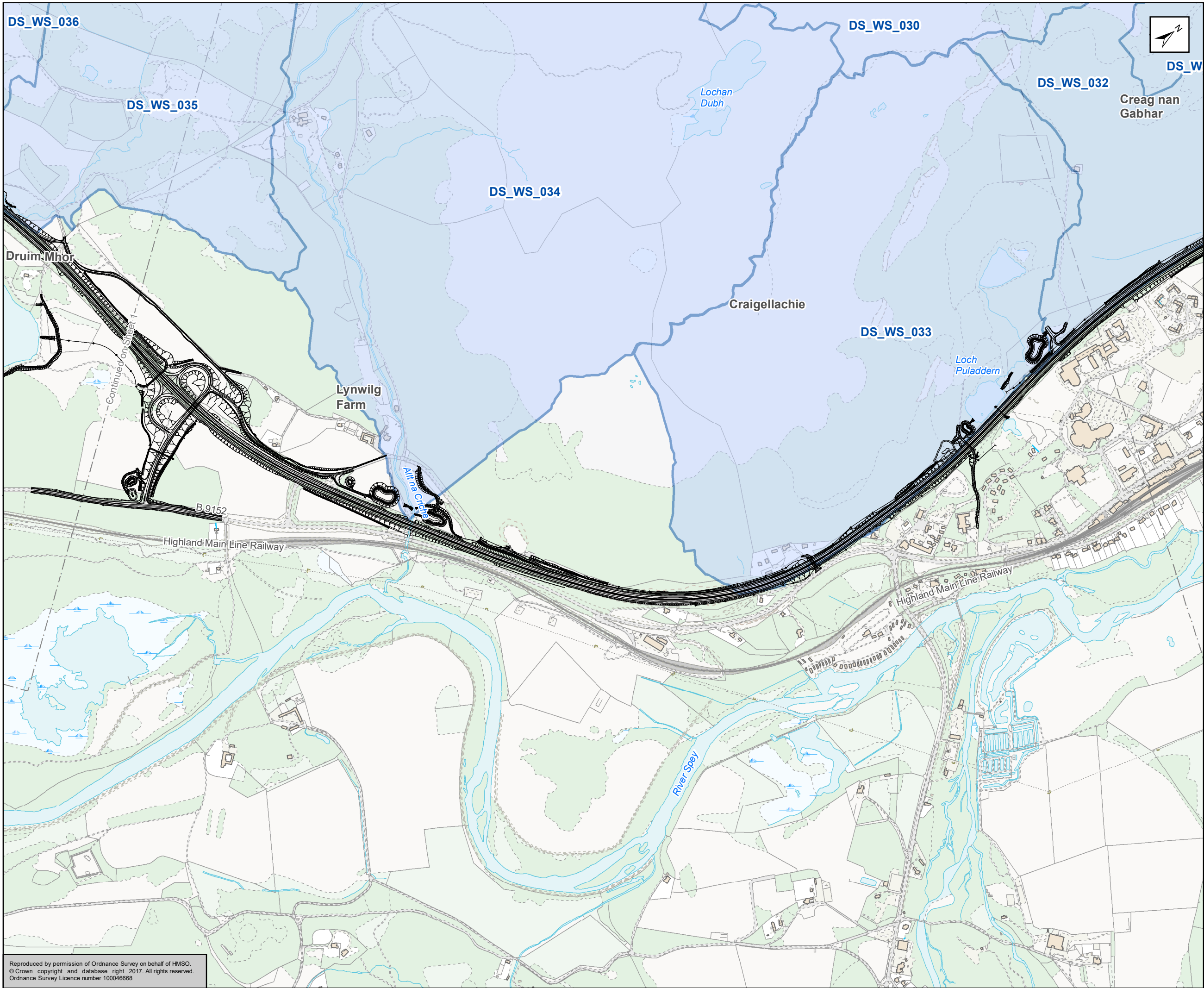


ATKINS mouchel

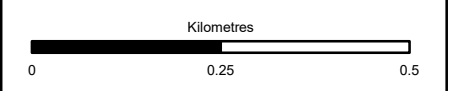
Figure A11.3.5
Hydrological Catchments
Sheet 1 of 9

Scale	1:10,000	Drawn	HAH	Checked	TJ	Approved	ROB	Authorised	SB
Document Number	A9P11-AMJ-EWE-H_ZZZZ_XX-DR-GI-0041							Revision	P04
Project	Originator	Volume							
Location	Type	Role	Number						

Reproduced by permission of Ordnance Survey on behalf of HMSO.
© Crown copyright and database right 2017. All rights reserved.
Ordnance Survey Licence number 100046668



- Proposed Scheme
- Hydrological Catchments



Status: FINAL
 Substudy: B

Client: **TRANSPORT SCOTLAND**
 COMHDHAIL ALBA

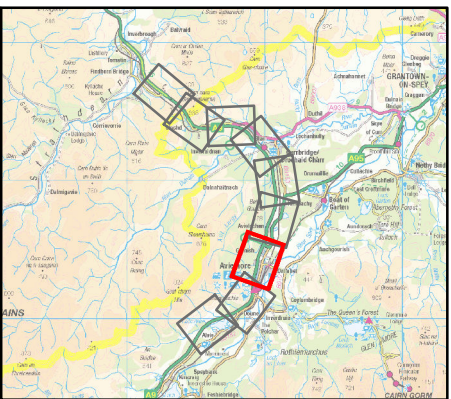
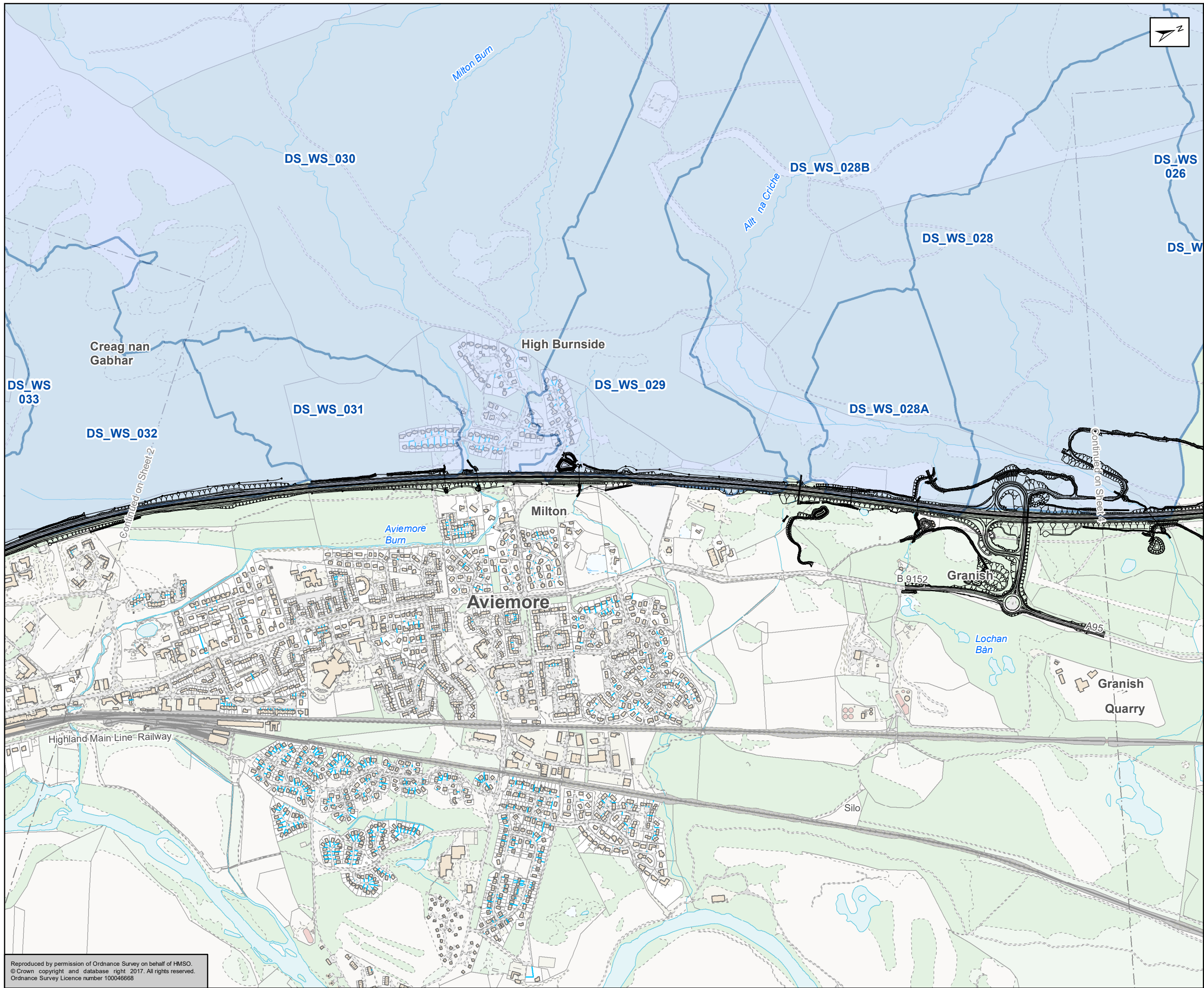


ATKINS mouchel


Figure A11.3.5
 Hydrological Catchments
 Sheet 2 of 9

Scale	1:10,000	Drawn	HAH	Checked	TJ	Approved	ROB	Authorised	SB
Document Number	A9P11-AMJ-EWE-H_ZZZZ_XX-DR-GI-0042							Revision	P04
Project	Originator	Volume							
Location	Type	Role	Number						

Reproduced by permission of Ordnance Survey on behalf of HMSO.
 © Crown copyright and database right 2017. All rights reserved.
 Ordnance Survey Licence number 100046668



- Proposed Scheme
- Hydrological Catchments



Status: FINAL Substudy: B

Client: **TRANSPORT SCOTLAND**
COMHDHAIL ALBA

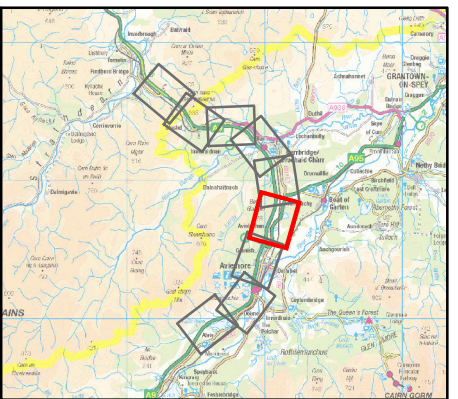
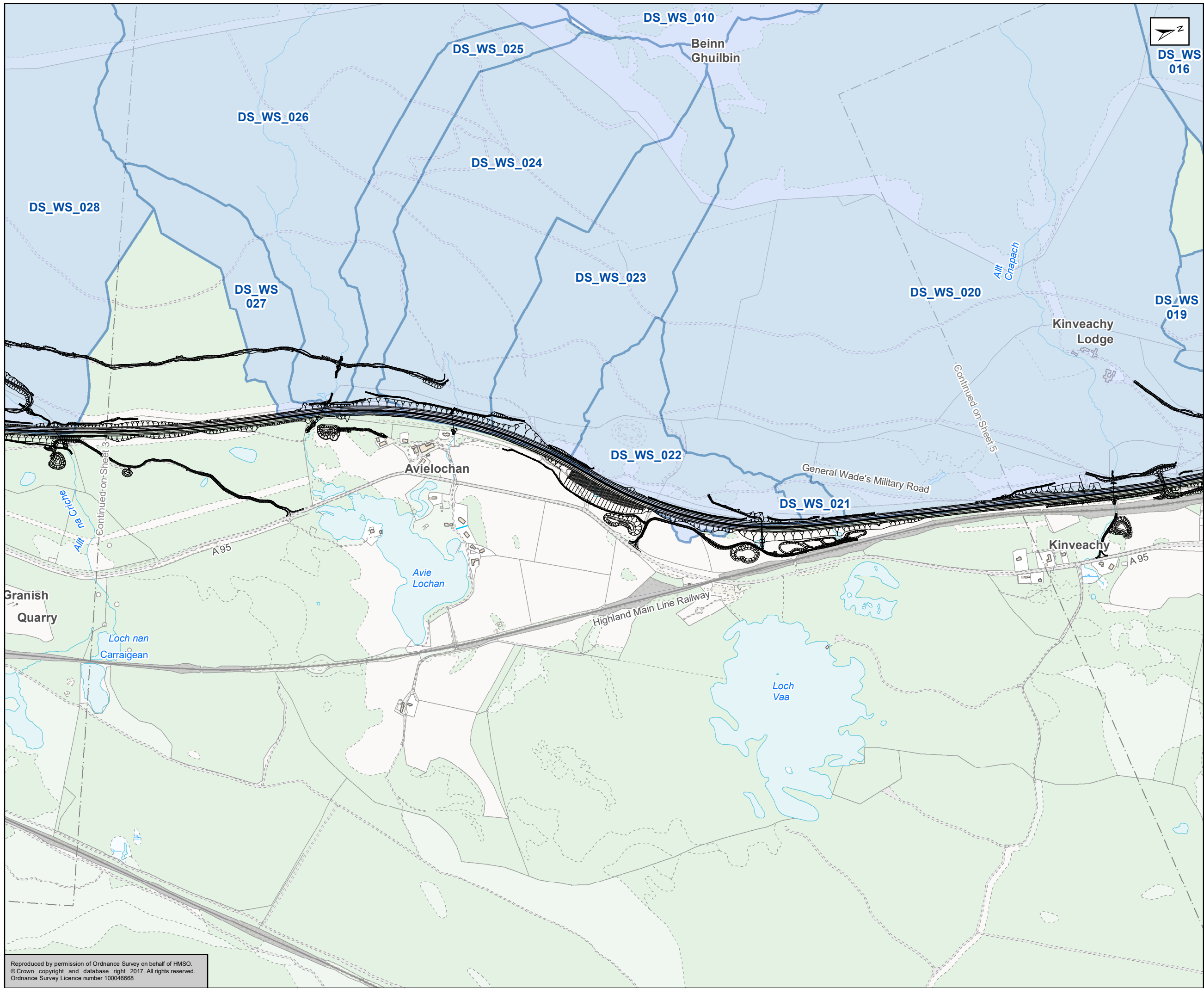




ATKINS mouchel


Figure A11.3.5
Hydrological Catchments
Sheet 3 of 9

Scale	1:10,000	Drawn	HAH	Checked	TJ	Approved	ROB	Authorised	SB
Document Number	A9P11-AMJ-EWE-H_ZZZZ_XX-DR-GI-0043							Revision	P04
Project	Originator	Volume							
Location	Type	Role	Number						

Reproduced by permission of Ordnance Survey on behalf of HMSO.
© Crown copyright and database right 2017. All rights reserved.
Ordnance Survey Licence number 100046668



 Proposed Scheme
 Hydrological Catchments



Status: FINAL
 Substudy: B

Client: **TRANSPORT SCOTLAND**
 COMHDHAIL ALBA

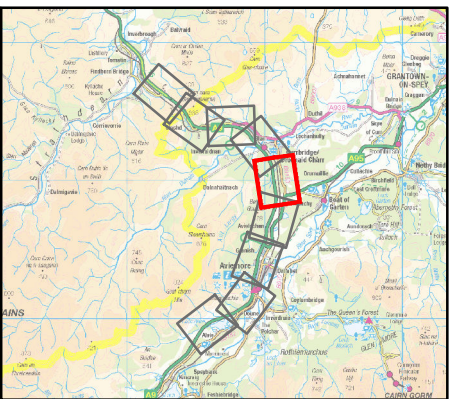
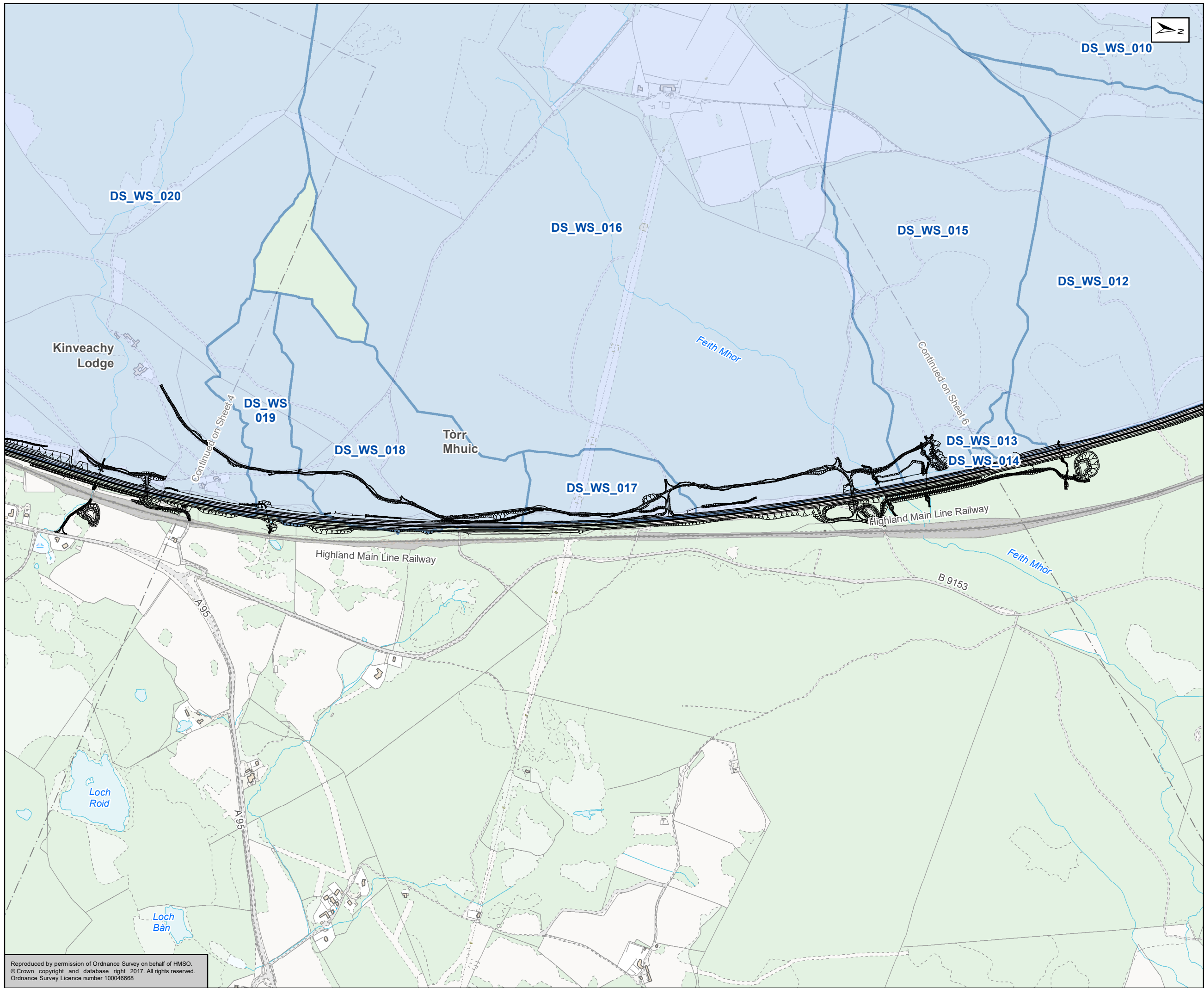


ATKINS mouchel

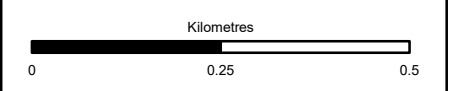
Title: Figure A11.3.5
 Hydrological Catchments
 Sheet 4 of 9

Scale	1:10,000	Drawn	HAH	Checked	TJ	Approved	ROB	Authorised	SB
Document Number	A9P11-AMJ-EWE-H_ZZZZ_XX-DR-GI-0044							Revision	P04
Project	Originator	Volume							
Location	Type	Role	Number						

Reproduced by permission of Ordnance Survey on behalf of HMSO.
 © Crown copyright and database right 2017. All rights reserved.
 Ordnance Survey Licence number 100046668



- Proposed Scheme
- Hydrological Catchments



Status	FINAL	Subsidiary	B
--------	-------	------------	---

Client
TRANSPORT SCOTLAND
 COMHDHAIL ALBA

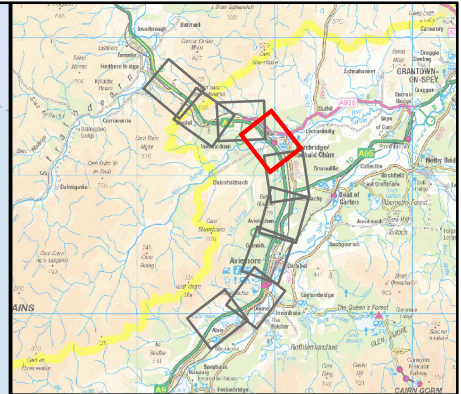
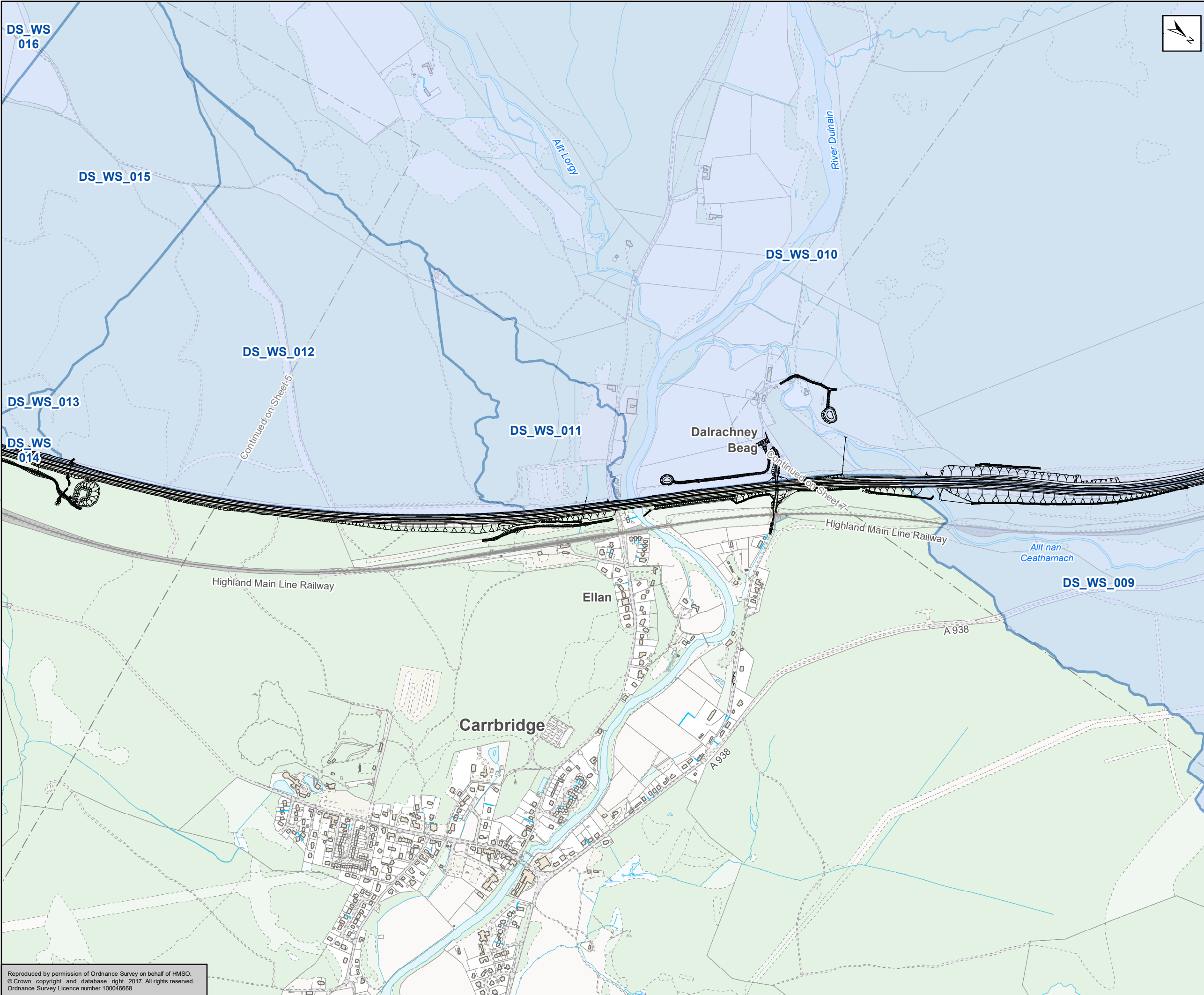


ATKINS mouchel

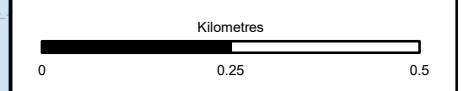
Title
 Figure A11.3.5
 Hydrological Catchments
 Sheet 5 of 9

Scale	1:10,000	Drawn	HAH	Checked	TJ	Approved	ROB	Authorised	SB
Document Number	Project Originator Volume A9P11-AMJ-EWE-H_ZZZZ_XX-DR-GI-0045							Revision	P04
Location	Type	Role	Number						

Reproduced by permission of Ordnance Survey on behalf of HMSO.
 © Crown copyright and database right 2017. All rights reserved.
 Ordnance Survey Licence number 100046668



- Proposed Scheme
- Hydrological Catchments



Status: FINAL Substudy: B

Client: **TRANSPORT SCOTLAND**
COMHDHAIL ALBA

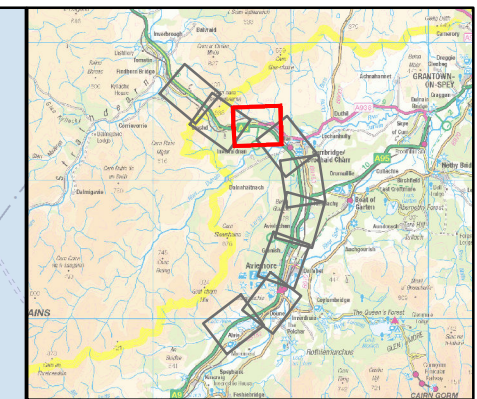
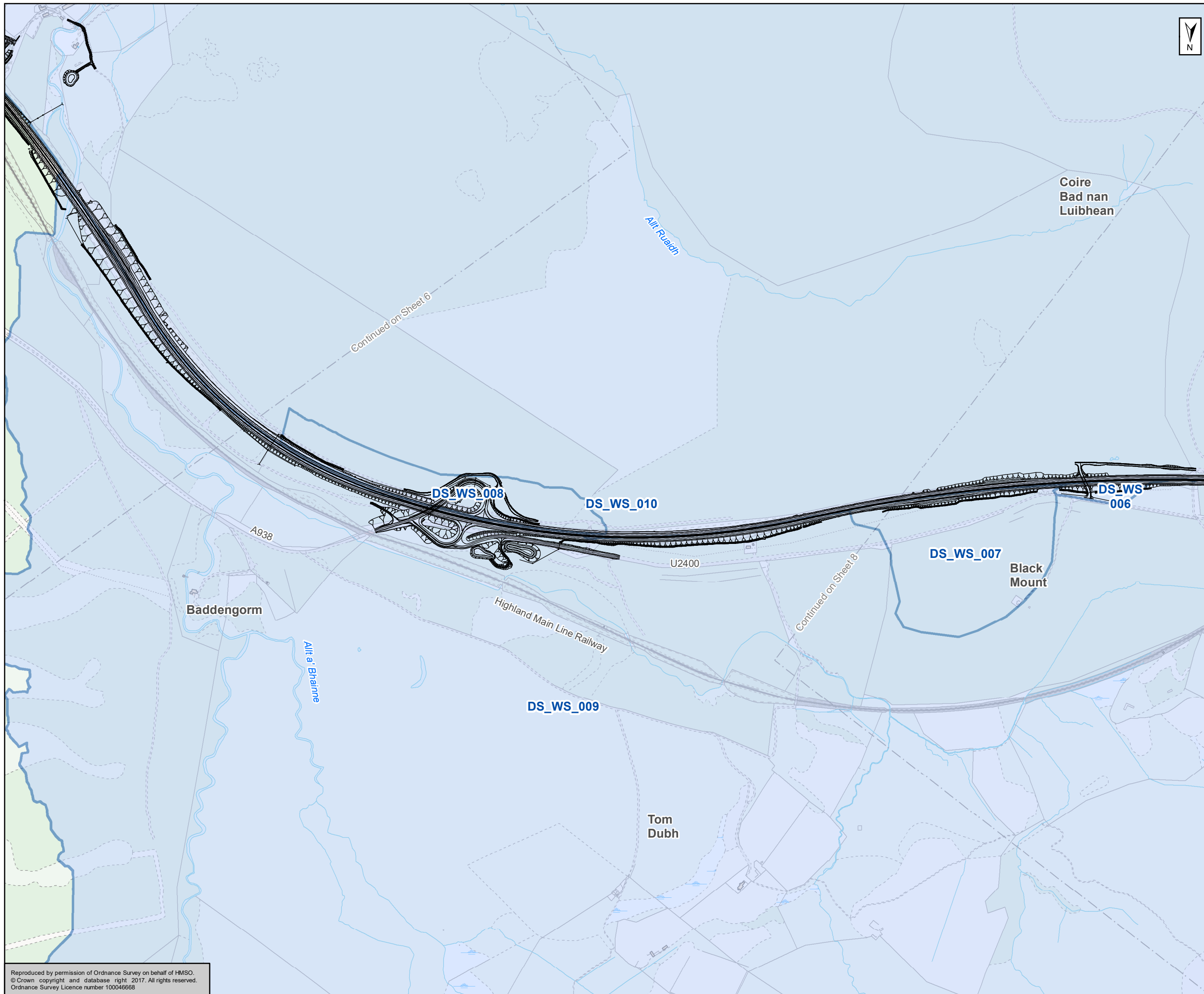


ATKINS mouchel

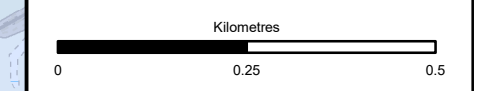
Figure A11.3.5
Hydrological Catchments
Sheet 6 of 9

Scale	1:10,000	Drawn	HAH	Checked	TJ	Approved	ROB	Authorised	SB
Document Number	A9P11-AMJ-EWE-H_ZZZZ_XX-DR-GI-0046							Revision	P04
Project	Originator	Volume							
Location	Type	Role	Number						

Reproduced by permission of Ordnance Survey on behalf of HMSO.
© Crown copyright and database right 2017. All rights reserved.
Ordnance Survey Licence number 100046668



- Proposed Scheme
- Hydrological Catchments



Status	FINAL	Subsidiary	B
--------	-------	------------	---

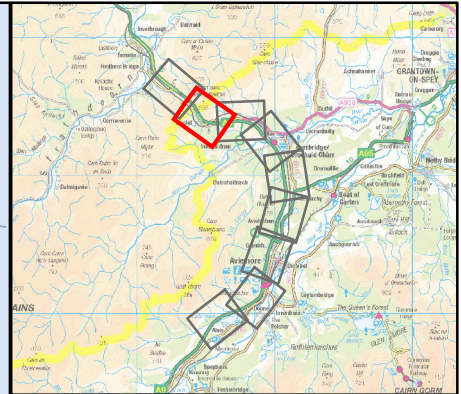


Figure A11.3.5
Hydrological Catchments
Sheet 7 of 9

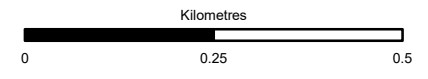
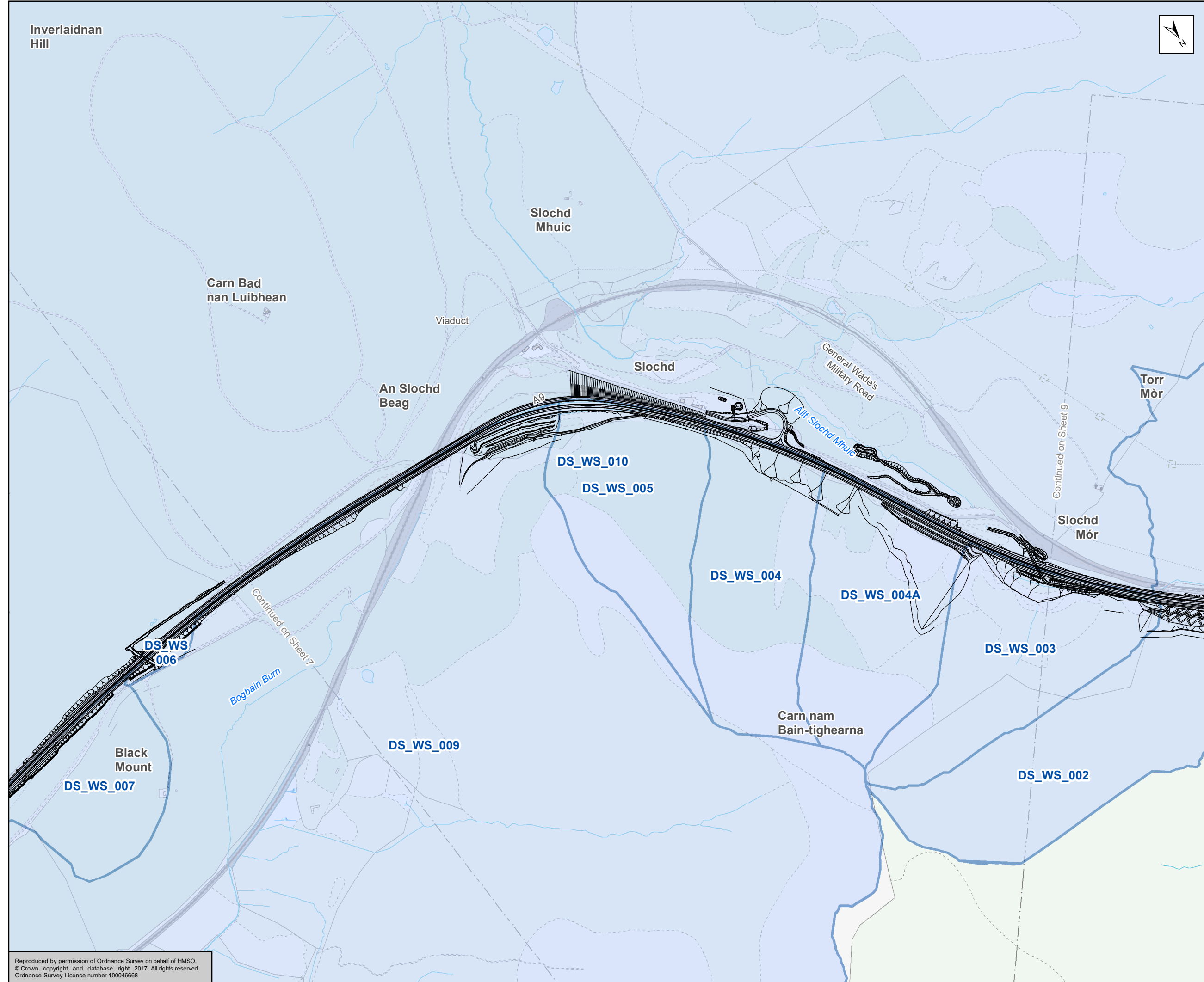
Scale	1:10,000	Drawn	HAH	Checked	TJ	Approved	ROB	Authorised	SB
Document Number	A9P11-AMJ-EWE-H_ZZZZ_XX-DR-GI-0047							Revision	P04
Project	Originator	Volume							
Location	Type	Role	Number						

Reproduced by permission of Ordnance Survey on behalf of HMSO.
© Crown copyright and database right 2017. All rights reserved.
Ordnance Survey Licence number 100046668

Inverlaidnan Hill



- Proposed Scheme
- Hydrological Catchments



Status	FINAL	Subsidiary	B
--------	-------	------------	---

Client
TRANSPORT SCOTLAND
 COMHDHAIL ALBA

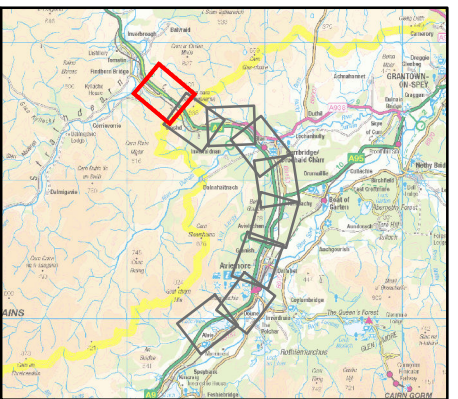
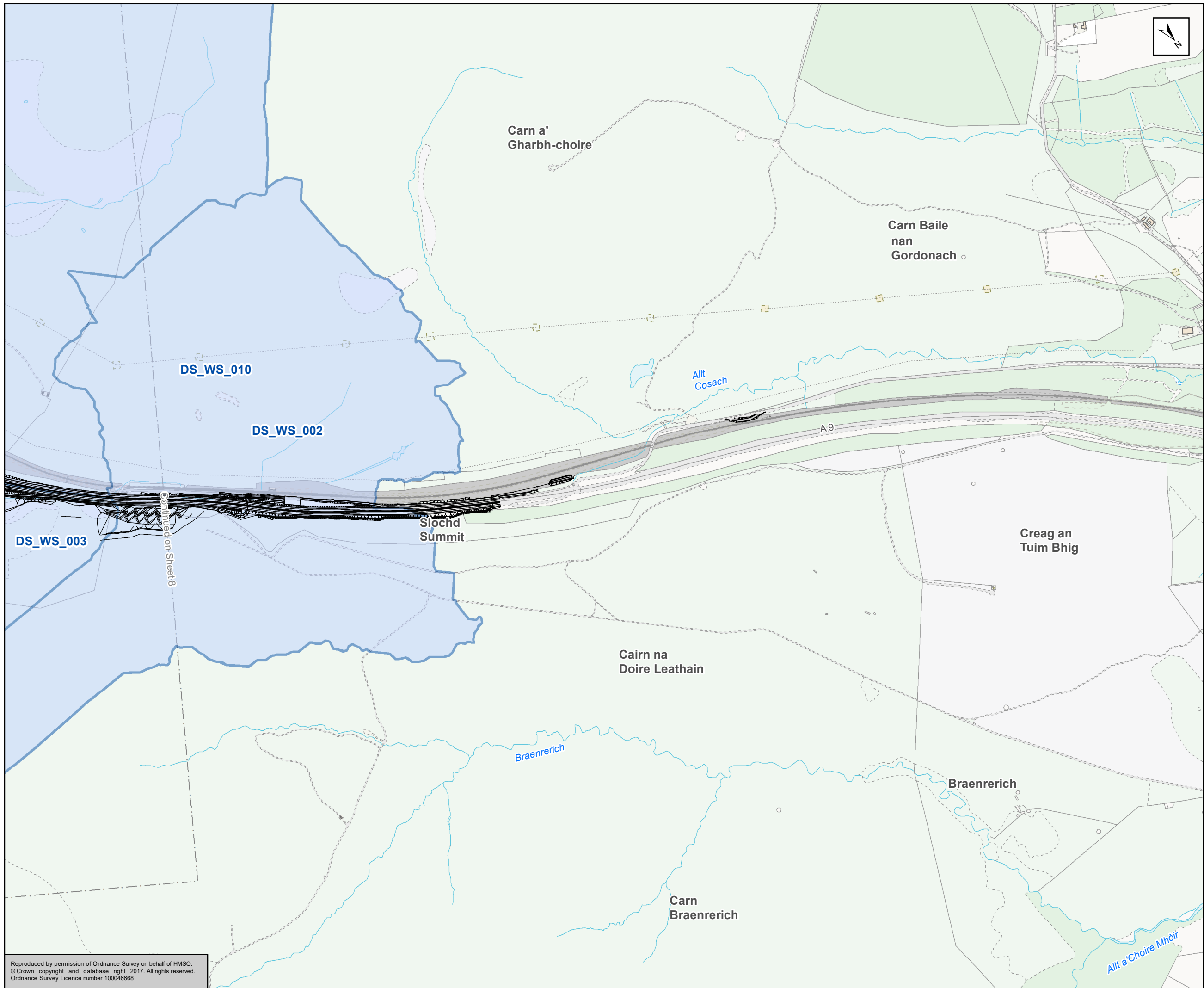
A9 DUALLING
 PERTH TO INVERNESS
 Dalraddy to Slochd



ATKINS mouchel

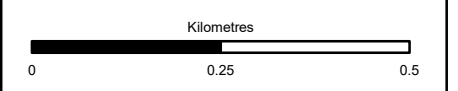
Title
 Figure A11.3.5
 Hydrological Catchments
 Sheet 8 of 9

Scale	1:10,000	Drawn	HAH	Checked	TJ	Approved	ROB	Authorised	SB
Document Number	A9P11-AMJ-EWE-H_ZZZZ_XX-DR-GI-0048							Revision	P04
Project	Originator	Volume	Location Type Role Number						

Reproduced by permission of Ordnance Survey on behalf of HMSO.
 © Crown copyright and database right 2017. All rights reserved.
 Ordnance Survey Licence number 100046668



-  Proposed Scheme
-  Hydrological Catchments



Status	FINAL	Subsidiary	B
--------	-------	------------	---



Figure A11.3.5
Hydrological Catchments
Sheet 9 of 9

Scale	1:10,000	Drawn	HAH	Checked	TJ	Approved	ROB	Authorised	SB
Document Number	A9P11-AMJ-EWE-H_ZZZZ_XX-DR-GI-0049							Revision	P04
Project	Originator	Volume							
Location	Type	Role	Number						

Reproduced by permission of Ordnance Survey on behalf of HMSO.
© Crown copyright and database right 2017. All rights reserved.
Ordnance Survey Licence number 100046668