

Proposed Scheme
 Mainline Outfalls

Catchment ID

- C1
- C11
- C12
- C13
- C14
- C3
- C5B
- N1
- N10
- N11
- N12
- N2
- N4
- N5
- N7
- N8
- N9
- S1
- S2
- S3
- S4/S5
- S7
- S7A
- S8
- S9

Kilometres
 0 2.5 5

Scale	1:100,000	Drawn	HAH	Checked	PJ	Approved	ROB	Authorised	SB	
Document Number	A9P11-AMJ-EWE-H_ZZZZ_XX-DR-GI-0105								Revision	P04

FINAL B

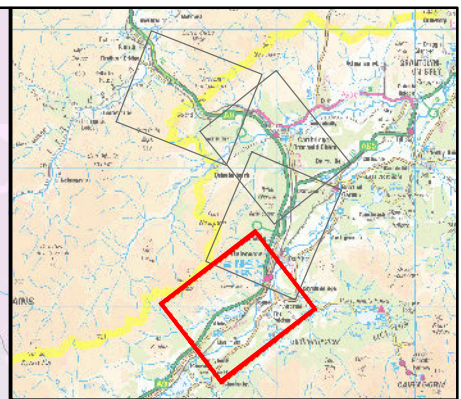
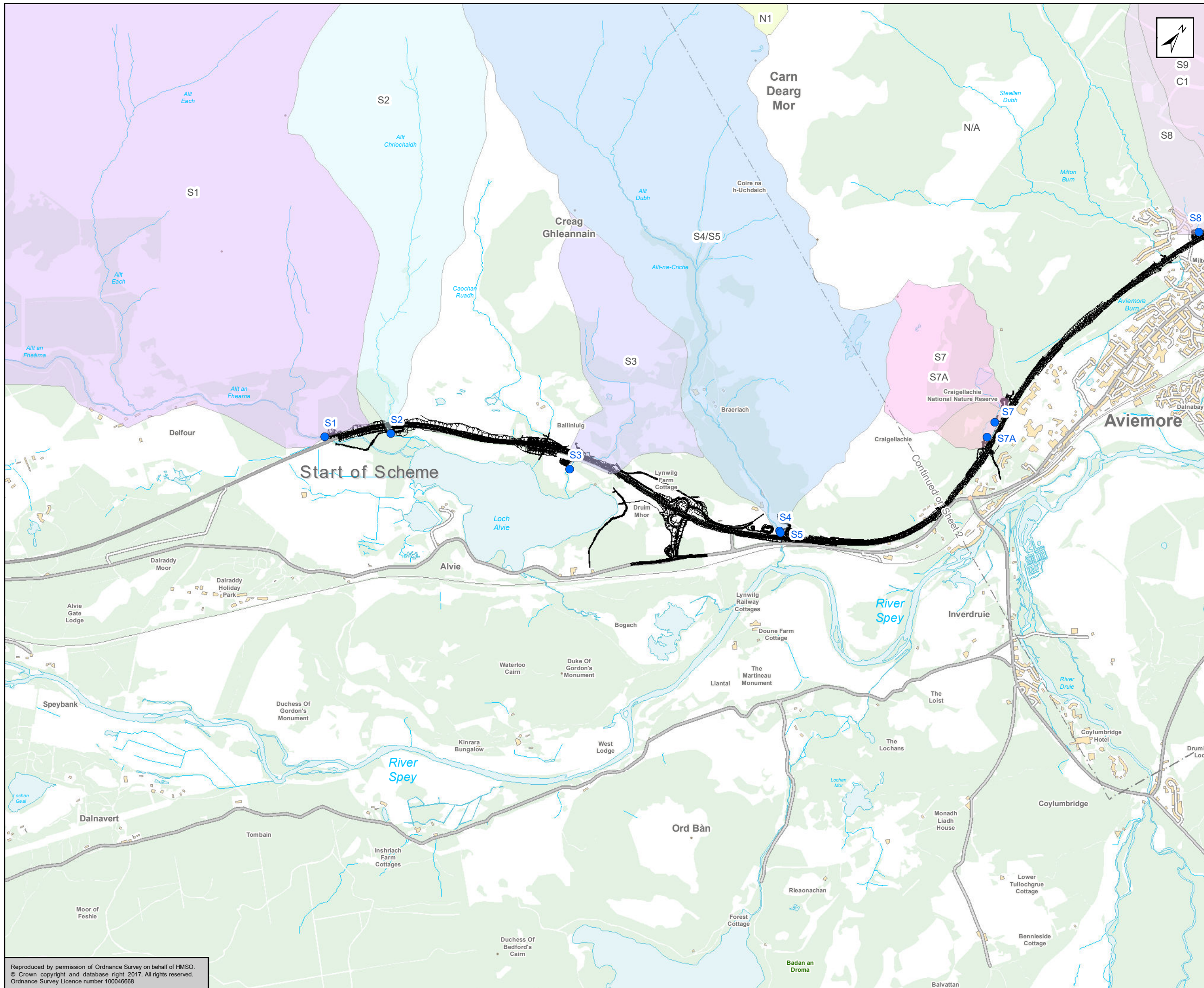
TRANSPORT SCOTLAND
 COMHDHAIL ALBA

A9
 DUALLING
 PERTH TO INVERNESS
 Dalraddy to Slochd

ATKINS mouchel

Figure A11.4.1
 Water Quality Assessment
 Natural Watercourse Catchments
 Sheet 1 of 5

Reproduced by permission of Ordnance Survey on behalf of HMSO.
 © Crown copyright and database right 2017. All rights reserved.
 Ordnance Survey Licence number 100046668



Proposed Scheme
 Mainline Outfalls

Outfall Catchment Areas

- C1
- C11
- C12
- C13
- C14
- C3
- C5B
- N1
- N10
- N11
- N12
- N2
- N4
- N5
- N7
- N8
- N9
- S1
- S2
- S3
- S4/S5
- S7
- S7A
- S8
- S9

Kilometres
 0 0.5 1

Status: FINAL
 Substudy: B

TRANSPORT SCOTLAND
 COMHDHAIL ALBA

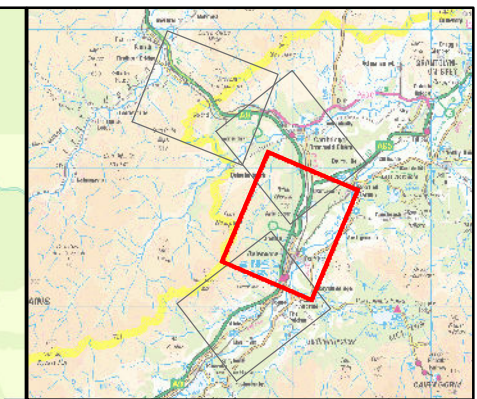
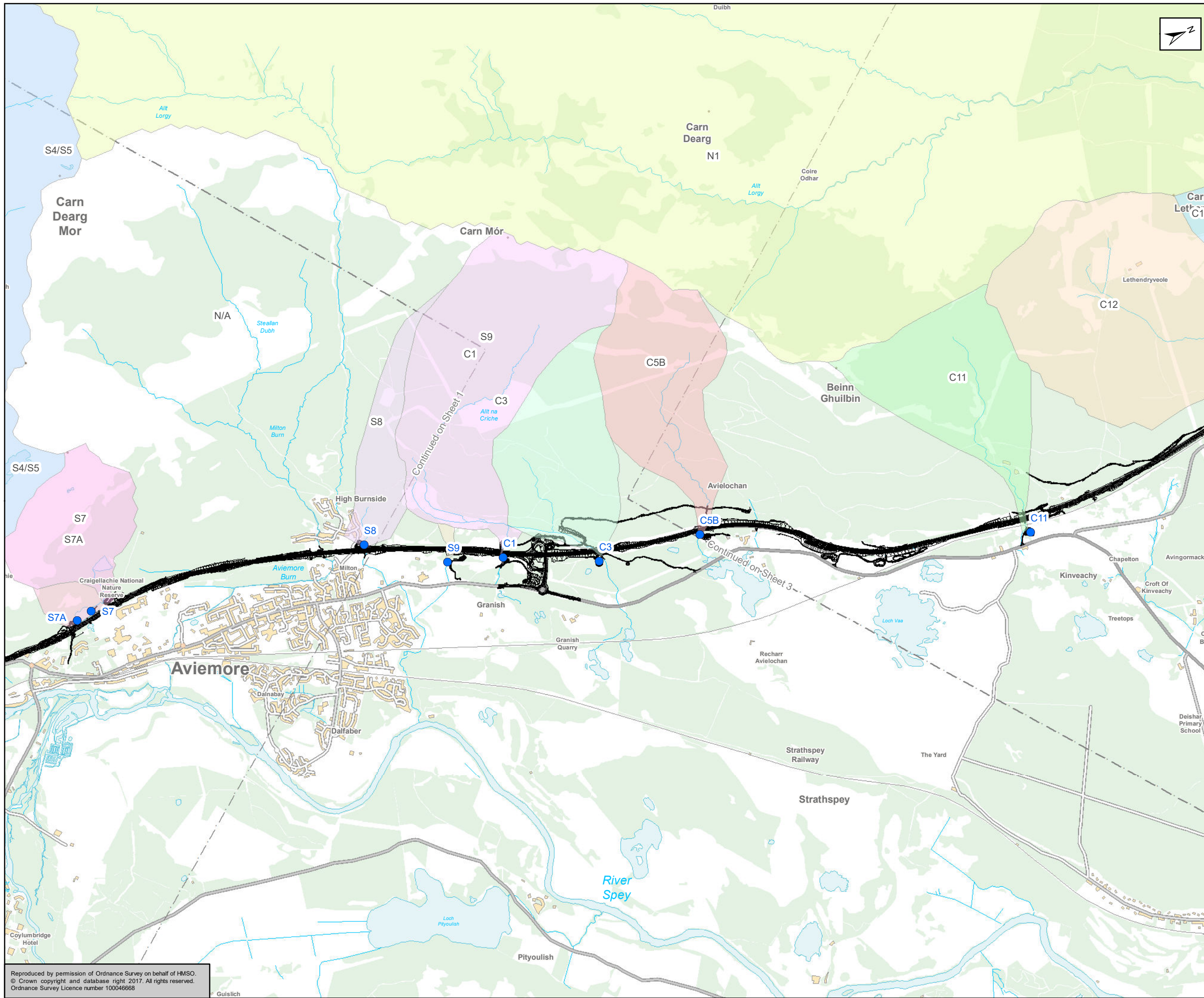
A9
 DUALLING
 PERTH TO INVERNESS
 Dalraddy to Slochd

ATKINS mouchel

Figure A11.4.1
 Water Quality Assessment
 Natural Watercourse Catchments
 Sheet 2 of 5

Scale	1:25,000	Drawn	HAH	Checked	PJ	Approved	ROB	Authorised	SB	
Document Number	A9P11-AMJ-EWE-Z_ZZZZ_XX-DR-GI-0094								Revision	P04
Project	A9P11-AMJ-EWE-Z_ZZZZ_XX-DR-GI-0094								Originator	
Location									Type	
									Role	
									Number	

Reproduced by permission of Ordnance Survey on behalf of HMSO.
 © Crown copyright and database right 2017. All rights reserved.
 Ordnance Survey Licence number 100046668



Proposed Scheme
 Mainline Outfalls

Outfall Catchment Areas

- C1
- C11
- C12
- C13
- C3
- C5B
- N1
- N10
- N11
- N12
- N2
- N4
- N5
- N7
- N8
- N9
- S1
- S2
- S3
- S4/S5
- S7
- S7A
- S8
- S9

0 0.5 1
 Kilometres

Status: FINAL
 Substudy: B

TRANSPORT SCOTLAND
 COMHDHAIL ALBA

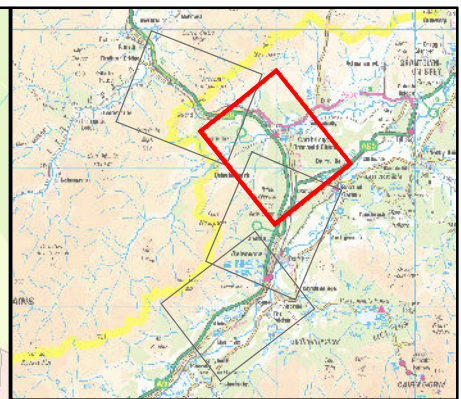
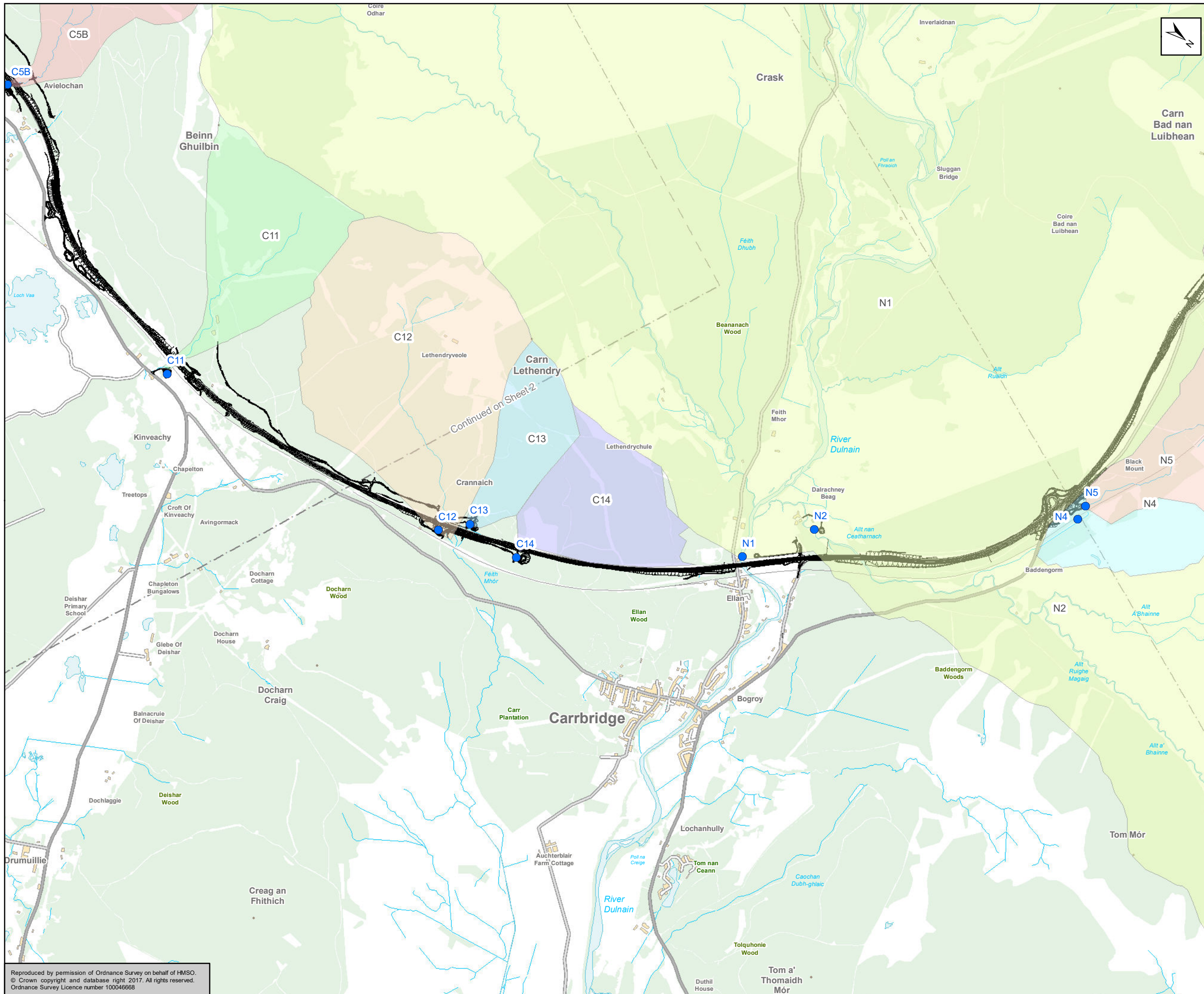
A9
 DUALLING
 PERTH TO INVERNESS
 Dalraddy to Slochd

ATKINS mouchel

Figure A11.4.1
 Water Quality Assessment
 Natural Watercourse Catchments
 Sheet 3 of 5

Scale	1:25,000	Drawn	HAH	Checked	PJ	Approved	ROB	Authorised	SB
Document Number	A9P11-AMJ-EWE-Z_ZZZZ_XZ-DR-GI-0094							Revision	P04
Project	Originator	Volume							
Location	Type	Role							

Reproduced by permission of Ordnance Survey on behalf of HMSO.
 © Crown copyright and database right 2017. All rights reserved.
 Ordnance Survey Licence number 100046668



Proposed Scheme
 Mainline Outfalls

Outfall Catchment Areas

- C1
- C11
- C12
- C13
- C14
- C3
- C5B
- N1
- N10
- N11
- N12
- N2
- N4
- N5
- N7
- N8
- N9
- S1
- S2
- S3
- S4/S5
- S7
- S7A
- S8
- S9

0 0.5 1
 Kilometres

Status: FINAL Substudy: B

Client: **TRANSPORT SCOTLAND**
COMHDHAIL ALBA

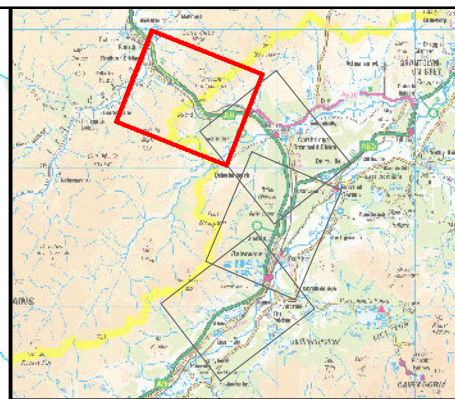
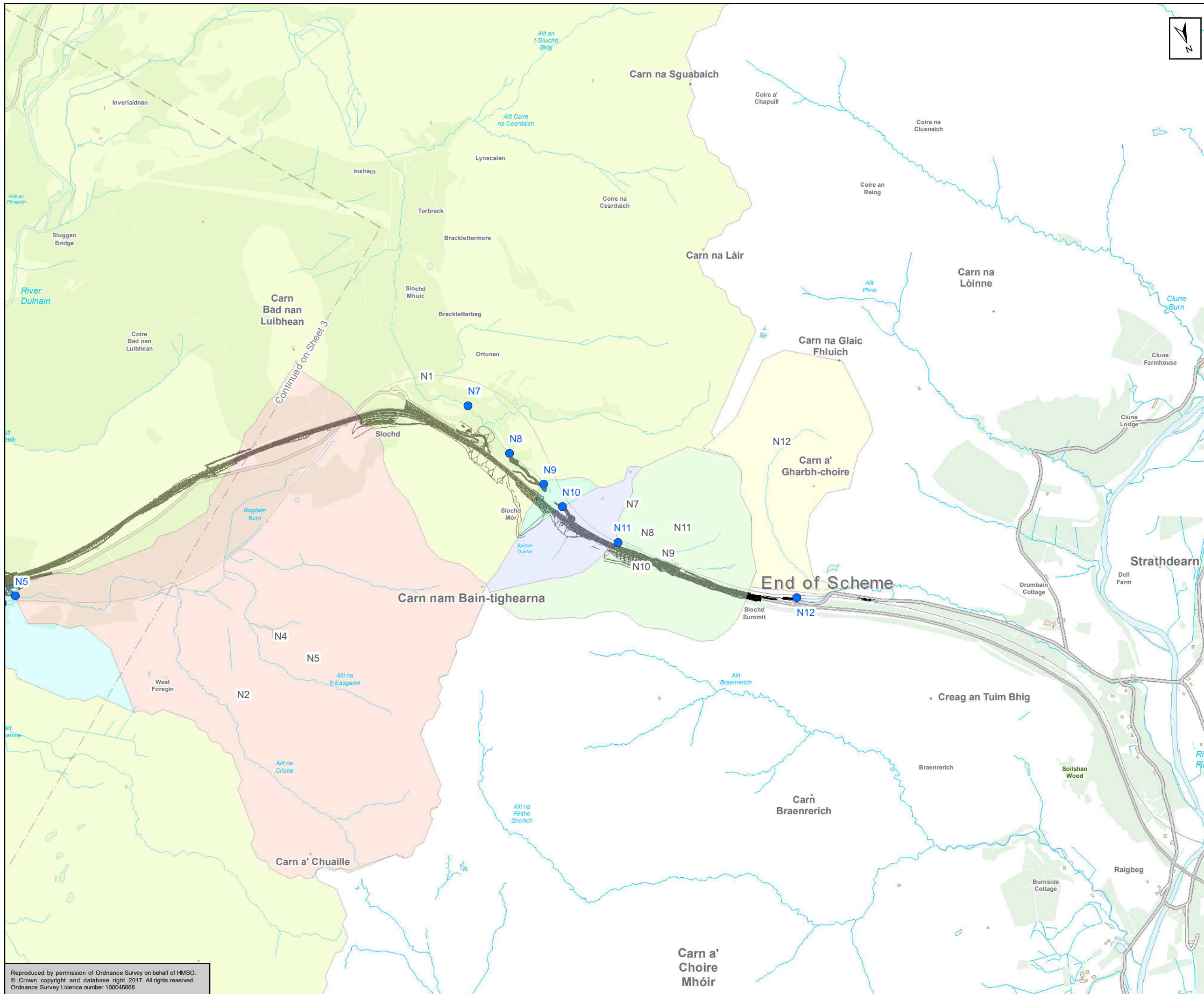


ATKINS mouchel

Figure A11.4.1
Water Quality Assessment
Natural Watercourse Catchments
Sheet 4 of 5

Scale: 1:25,000	Drawn: HAH	Checked: PJ	Approved: ROB	Authorised: SB
Document Number: A9P11-AMJ-EWE-Z_ZZZZZ_XX-DR-GI-0094	Project: A9P11-AMJ-EWE-Z_ZZZZZ_XX-DR-GI-0094	Originator: HAH	Volume: PJ	Revision: SB
Location:	Type:	Role:	Number:	

Reproduced by permission of Ordnance Survey on behalf of HMSO.
© Crown copyright and database right 2017. All rights reserved.
Ordnance Survey Licence number 100046668



Proposed Scheme
 Mainline Outfalls

Outfall Catchment Areas

- C1
- C11
- C12
- C13
- C14
- C3
- C5B
- N1
- N10
- N11
- N12
- N2
- N4
- N5
- N7
- N8
- N9
- S1
- S2
- S3
- S4/S5
- S7
- S7A
- S8
- S9

Kilometres
0 0.5 1

Status: FINAL Substudy: B

Client: **TRANSPORT SCOTLAND**
COMHDHAIL ALBA



ATKINS mouchel

Figure A11.4.1
Water Quality Assessment
Natural Watercourse Catchments
Sheet 5 of 5

Scale: 1:25,000	Drawn: HAH	Checked: PJ	Approved: ROB	Authorised: SB
Document Number: A9P11-AMJ-EWE-Z_ZZZZZ_XZ-DR-GI-0094	Project: A9P11-AMJ-EWE-Z_ZZZZZ_XZ-DR-GI-0094	Originator: HAH	Volume: PJ	Revision: P04
Location:	Type:	Role:	Number:	

Reproduced by permission of Ordnance Survey on behalf of HMSO.
© Crown copyright and database right 2017. All rights reserved.
Ordnance Survey Licence number 100046668