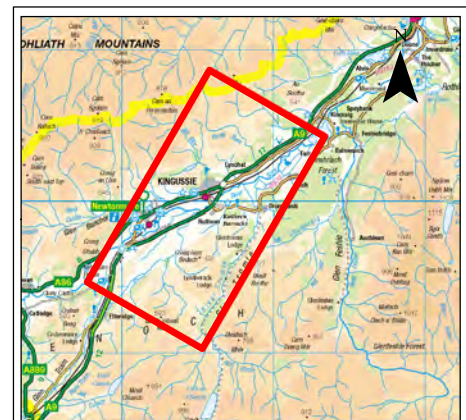
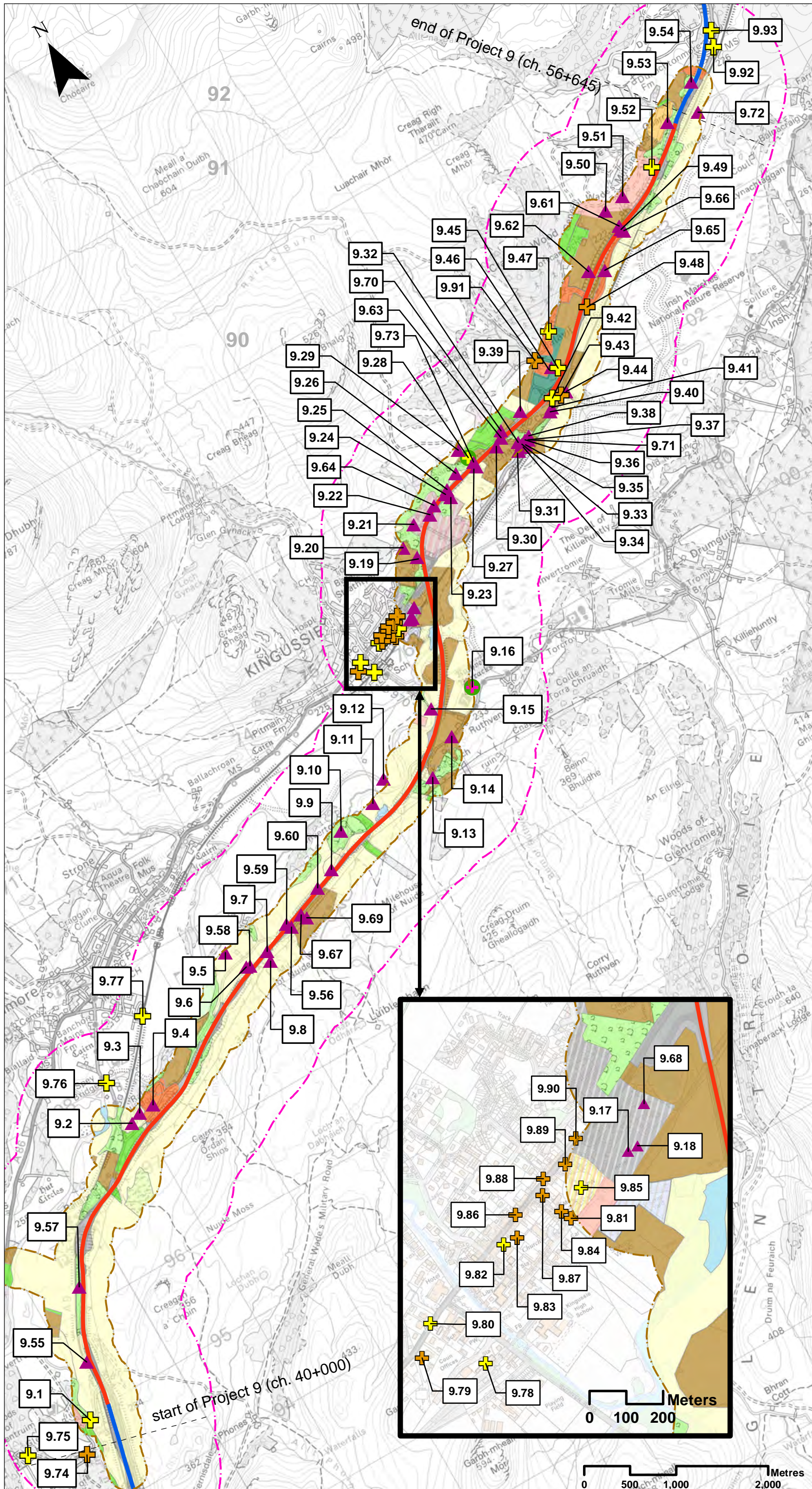


Cultural Heritage

Drawing No.	Drawing Type	Drawing Title	Projectwise Drawing Reference	Software
15.1	BASELINE PLAN	CULTURAL HERITAGE ASSETS	A9P09-CFJ-EHR-Z_ZZZZ_ZZ-DR-EN-0001	GIS
15.2	ASSESSMENT PLAN	CULTURAL HERITAGE ASSETS chainage 40000 to 42400	A9P09-CFJ-EHR-M_ML400_ZZ-DR-EN-0001	GIS
15.3	ASSESSMENT PLAN	CULTURAL HERITAGE ASSETS chainage 42400 to 45600	A9P09-CFJ-EHR-M_ML424_ZZ-DR-EN-0001	GIS
15.4	ASSESSMENT PLAN	CULTURAL HERITAGE ASSETS chainage 45600 to 48600	A9P09-CFJ-EHR-M_ML456_ZZ-DR-EN-0001	GIS
15.5	ASSESSMENT PLAN	CULTURAL HERITAGE ASSETS chainage 48600 to 51800	A9P09-CFJ-EHR-M_ML486_ZZ-DR-EN-0001	GIS
15.6	ASSESSMENT PLAN	CULTURAL HERITAGE ASSETS chainage 51800 to 55000	A9P09-CFJ-EHR-M_ML518_ZZ-DR-EN-0001	GIS
15.7	ASSESSMENT PLAN	CULTURAL HERITAGE ASSETS chainage 55000 to 55645	A9P09-CFJ-EHR-M_ML550_ZZ-DR-EN-0001	GIS



Legend

- Existing Dualled
- Existing Single
- Cultural Heritage Study Area 200m
- Cultural Heritage Study Area 1000m

Cultural Heritage Assets:

- + Scheduled Monument / A Listed Building
- + Scheduled Monument
- + B Listed Building
- + C Listed Building
- ▲ Undesignated Cultural Heritage Asset

Historic Landscape Type:

- HLT1 - Rough Grazing
- HLT3 - Plantation
- HLT4 - Rectilinear Fields and Farms
- HLT5 - Designed Landscape
- HLT6 - Motorway
- HLT7 - Agricultural Planned Village
- HLT8 - Cultivated Former Parkland
- HLT9 - Freshwater
- HLT10 - Golf Course
- HLT11 - Industrial or Commercial Area
- HLT12 - Managed Woodland
- HLT13 - Opencast Site
- HLT14 - Recreation
- HLT15 - Unenclosed Improved Pasture
- HLT16 - Smallholdings
- HLT17 - Urban Area
- 9.0 Heritage Asset ID

SCALE 1:40000

REV	SUIT	DATE	DESCRIPTION	BY	APP
P03	S3	JUNE 18	FINAL REVISIONS	EV	JF
P02	S3	MAY 18	DESIGN UPDATE	EV	JF
P01	S3	APR 18	DRAFT FOR COMMENT	EV	JF

ch2m FAIRHURST

CH2MHILL Fairhurst JV
C/O: City Park 368 Alexandra Parade Glasgow G31 3AU
Tel +44 (0) 141 552 2000 Fax +44 (0) 141 552 2525



**PROJECT 9 CRUBENMORE TO KINRAIG EIA
BASELINE PLAN
DRAWING 15.1
CULTURAL HERITAGE ASSETS**

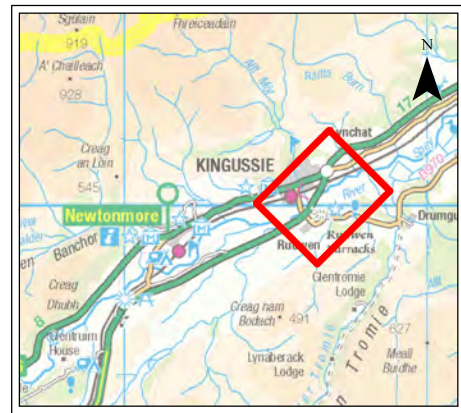
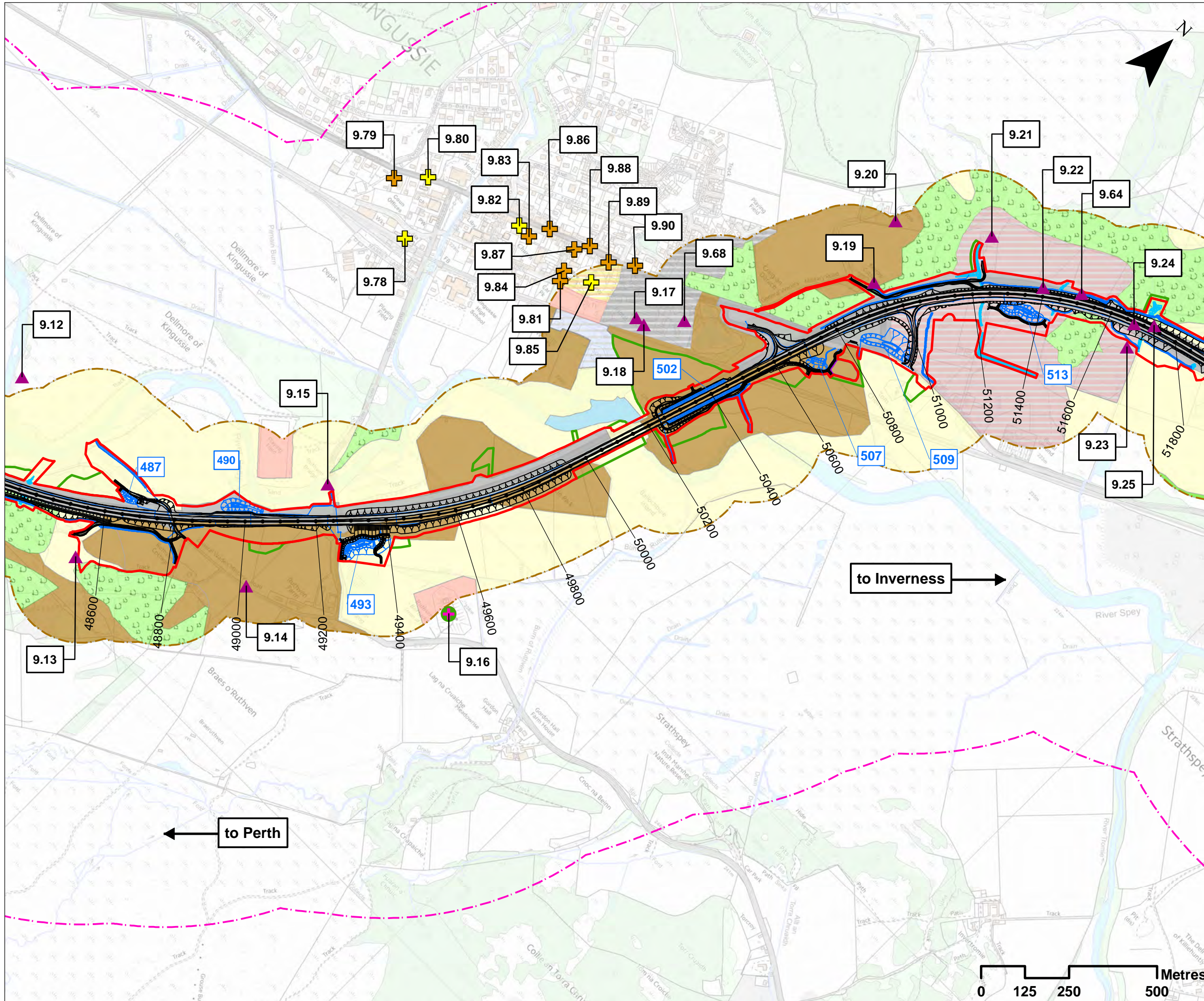
DESIGN: AM	DRAWN: JA	CHK: GG	APP: JF
---------------	--------------	------------	------------

DATE: 17/08/2018

PRJ: 495298

DWG: A9P09-CFJ-EHR-Z_ZZZZZ_ZZ-DR-EN-0001

SHEET 1 of 7	REVISION: C01	SUITABILITY: A3
-----------------	------------------	--------------------



- Legend**
- Proposed Scheme Details
 - Drainage
 - Watercourse Diversions
 - 200 SuDS ID
 - Compensatory Storage Area
 - Assessment Boundary - Permanent Works
 - Assessment Boundary - Temporary Works
 - Cultural Heritage Study Area 200m
 - Cultural Heritage Study Area 1000m
- Cultural Heritage Assets:**
- Scheduled Monument / A Listed Building
 - B Listed Building
 - C Listed Building
 - Undesignated Cultural Heritage
- Historic Landscape Type:**
- HLT1 - Rough Grazing
 - HLT3 - Plantation
 - HLT4 - Rectilinear Fields and Farms
 - HLT6 - Motorway
 - HLT7 - Agricultural Planned
 - HLT9 - Freshwater
 - HLT11 - Industrial or Commercial Area
 - HLT12 - Managed Woodland
 - HLT14 - Recreation
 - HLT16 - Smallholdings
 - HLT17 - Urban
- 90 Heritage Asset ID

SCALE 1:10000

P03	S3	JUNE 18	FINAL REVISIONS	EV	JF
P02	S3	MAY 18	DESIGN UPDATE	EV	JF
P01	S3	APR 18	DRAFT FOR COMMENT	EV	JF
REV	SUIT	DATE	DESCRIPTION	BY	APP

ch2m: FAIRHURST
 CH2MHILL Fairhurst JV
 C/O: City Park 368 Alexandra Parade Glasgow G31 3AU
 Tel + 44 (0) 141 552 2000 Fax +44 (0) 141 552 2525



**PROJECT 9 CRUBENMORE TO KIN CRAIG EIA
 ASSESSMENT PLAN
 DRAWING 15.5
 CULTURAL HERITAGE ASSETS
 chainage 48600 to 51800**

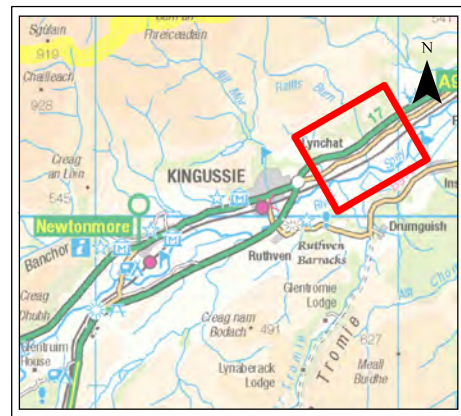
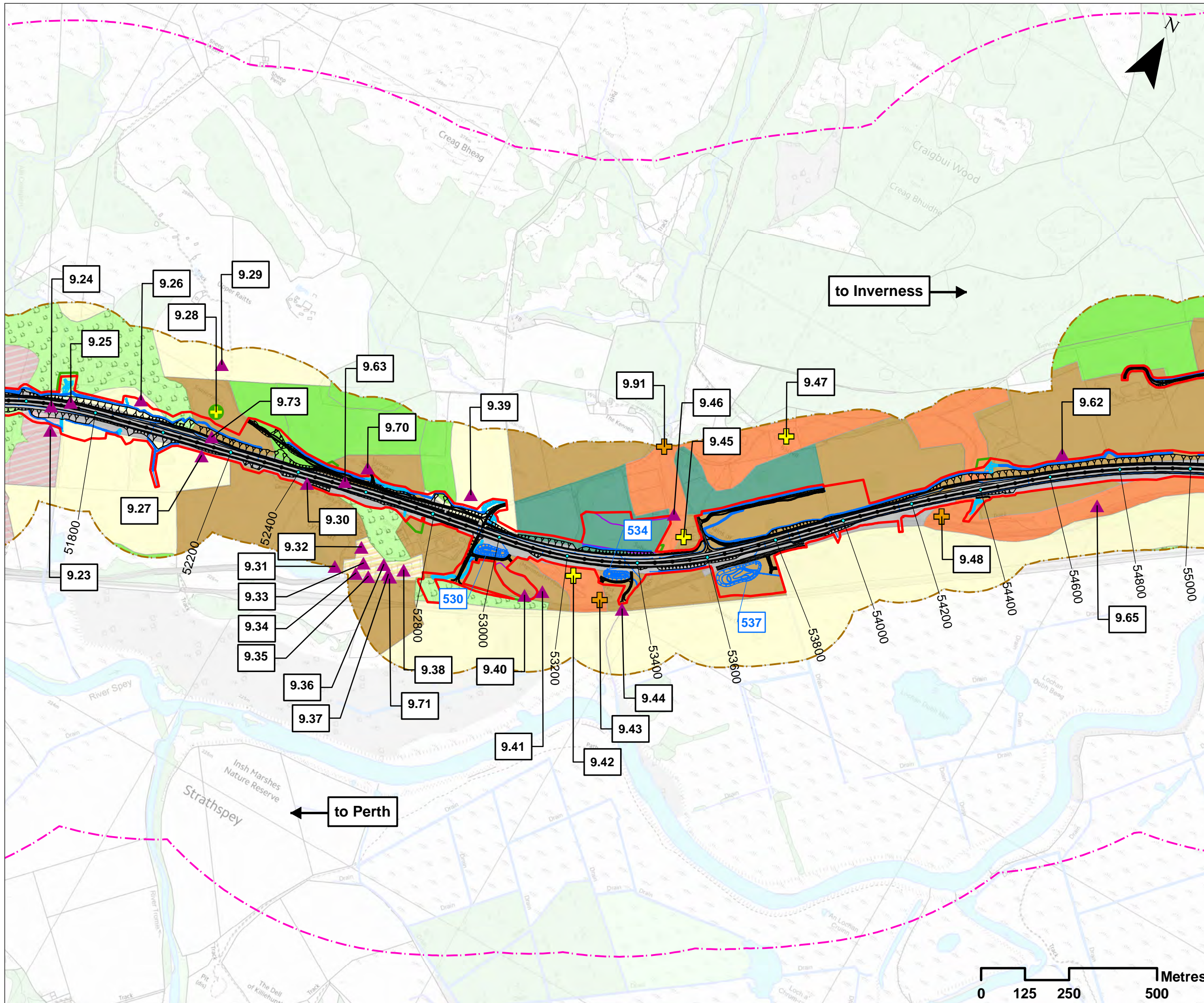
DESIGN: AM	DRAWN: JA	CHK: GG	APP: JF
---------------	--------------	------------	------------

DATE: 17/08/2018
 PROJ: 495298

DWG: A9P09-CFJ-EHR-M_ML486_ZR-DR-EN-0001

SHEET: 5 OF 7	REVISION: C01	SUITABILITY: A3
------------------	------------------	--------------------





- ### Legend
- Proposed Scheme Details
 - Drainage
 - Watercourse Diversions
 - 200 SuDS ID
 - Compensatory Storage Area
 - Assessment Boundary - Permanent Works
 - Assessment Boundary - Temporary Works
 - Cultural Heritage Study Area 200m
 - Cultural Heritage Study Area 1000m
- ### Cultural Heritage Assets:
- Scheduled Monument
 - B Listed Building
 - C Listed Building
 - Undesignated Cultural Heritage Asset
- ### Historic Landscape Type:
- HLT1 - Rough Grazing
 - HLT3 - Plantation
 - HLT4 - Rectilinear Fields and Farms
 - HLT5 - Designed Landscape
 - HLT6 - Motorway
 - HLT7 - Agricultural Planned
 - HLT8 - Cultivated Former Parkland
 - HLT12 - Managed Woodland
 - HLT16 - Smallholdings
- 9.0 Heritage Asset ID

SCALE 1:10000

P03	S3	JUNE 18	FINAL REVISIONS	EV	JF
P02	S3	MAY 18	DESIGN UPDATE	EV	JF
P01	S3	APR 18	DRAFT FOR COMMENT	EV	JF
REV	SUIT	DATE	DESCRIPTION	BY	APP

ch2m: FAIRHURST
 CH2MHILL Fairhurst JV
 C/O: City Park 368 Alexandra Parade Glasgow G31 3AU
 Tel + 44 (0) 141 552 2000 Fax +44 (0) 141 552 2525



PROJECT 9 CRUBENMORE TO KINCRAIG EIA ASSESSMENT PLAN
DRAWING 15.6
CULTURAL HERITAGE ASSETS
chainage 51800 to 55000

DESIGN: AM	DRAWN: JA	CHK: GG	APP: JF
---------------	--------------	------------	------------

DATE: 17/08/2018
 PROJ: 495298

DWG: A9P09-CFJ-EHR-M_ML518_ZZ-DR-EN-0001		
SHEET: 6 OF 7	REVISION: C01	SUITABILITY: A3



Document Path: \\g:\projects\geospatial\projects\A9_Dualling\15_Cultural_Heritage\Drawing_15_6_15.mxd

