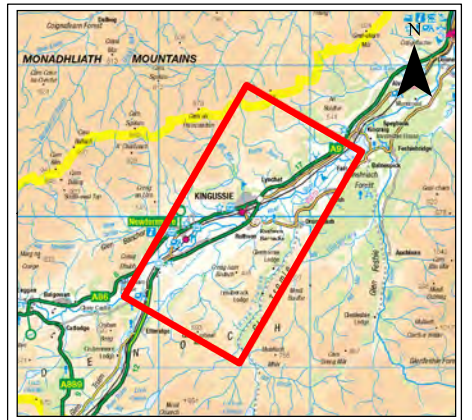
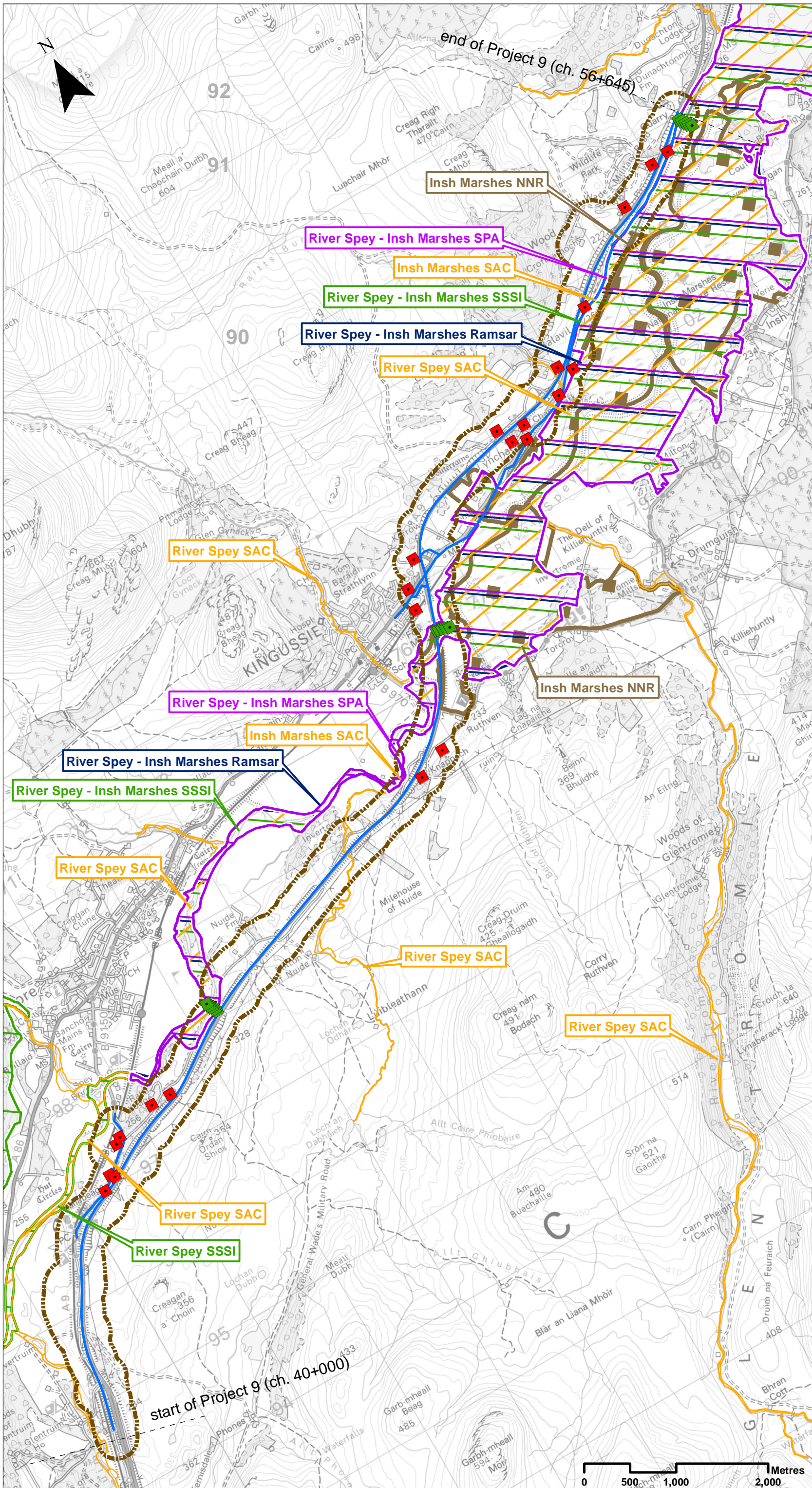


Air Quality

Drawing No.	Drawing Type	Drawing Title	Projectwise Drawing Reference	Software
16.1	BASELINE PLAN	LOCAL AIR QUALITY ASSESSMENT AREAS AND RECEPTORS	A9P09-CFJ-EAQ-X_ZZZZZ_ZZ-DR-EN-0001	GIS
16.2	BASELINE PLAN	CONSTRUCTION DUST IMPACT AREA	A9P09-CFJ-EAQ-X_ZZZZZ_ZZ-DR-EN-0002	GIS
16.3	BASELINE PLAN	AIR QUALITY RECEPTORS chainage 42800 to 44200	A9P09-CFJ-EAQ-M_ML428_ZZ-DR-EN-0001	GIS
16.4	BASELINE PLAN	AIR QUALITY RECEPTORS chainage 44200 to 45600	A9P09-CFJ-EAQ-M_ML442_ZZ-DR-EN-0001	GIS
16.5	BASELINE PLAN	AIR QUALITY RECEPTORS chainage 48600 to 50000	A9P09-CFJ-EAQ-M_ML486_ZZ-DR-EN-0001	GIS
16.6	BASELINE PLAN	AIR QUALITY RECEPTORS chainage 50000 to 51800	A9P09-CFJ-EAQ-M_ML500_ZZ-DR-EN-0001	GIS
16.7	BASELINE PLAN	AIR QUALITY RECEPTORS chainage 51800 to 53200	A9P09-CFJ-EAQ-M_ML518_ZZ-DR-EN-0001	GIS
16.8	BASELINE PLAN	AIR QUALITY RECEPTORS chainage 53200 to 54600	A9P09-CFJ-EAQ-M_ML532_ZZ-DR-EN-0001	GIS
16.9	BASELINE PLAN	AIR QUALITY RECEPTORS chainage 54600 to 56000	A9P09-CFJ-EAQ-M_ML546_ZZ-DR-EN-0001	GIS
16.10	BASELINE PLAN	AIR QUALITY RECEPTORS chainage 56000 to 56645	A9P09-CFJ-EAQ-M_ML560_ZZ-DR-EN-0001	GIS



Legend

- Proposed Scheme Extents
 - Affected Road Network
- ### Environmental Designations
- Special Protection Area (SPA)
 - Special Area of Conservation (SAC)
 - Site of Special Scientific Interest (SSSI)
 - Ramsar
 - National Nature Reserve (NNR)
- ### Air Quality:
- Air Quality Study Area
 - Air Quality Receptor Point
 - Ecological Receptor Point

SCALE 1:40000

P03	S3	JUNE 18	FINAL REVISIONS	HA	JF
P02	S3	MAY 18	DESIGN UPDATE	HA	JF
P01	S3	APR 18	DRAFT FOR COMMENT	HA	JF
REV	SUIT	DATE	DESCRIPTION	BY	APP

ch2m FAIRHURST
 CH2MHILL Fairhurst JV
 CO: City Park 368 Alexandra Parade Glasgow G31 3AU
 Tel + 44 (0) 141 552 2000 Fax +44 (0) 141 552 2525



**PROJECT 9 CRUBENMORE TO KINCRAIG EIA
 BASELINE PLAN
 DRAWING 16.1
 LOCAL AIR QUALITY ASSESSMENT AREAS
 AND RECEPTORS**

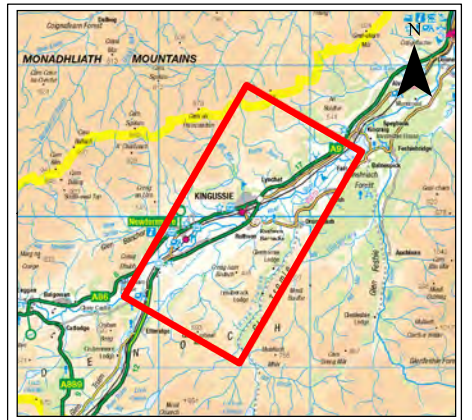
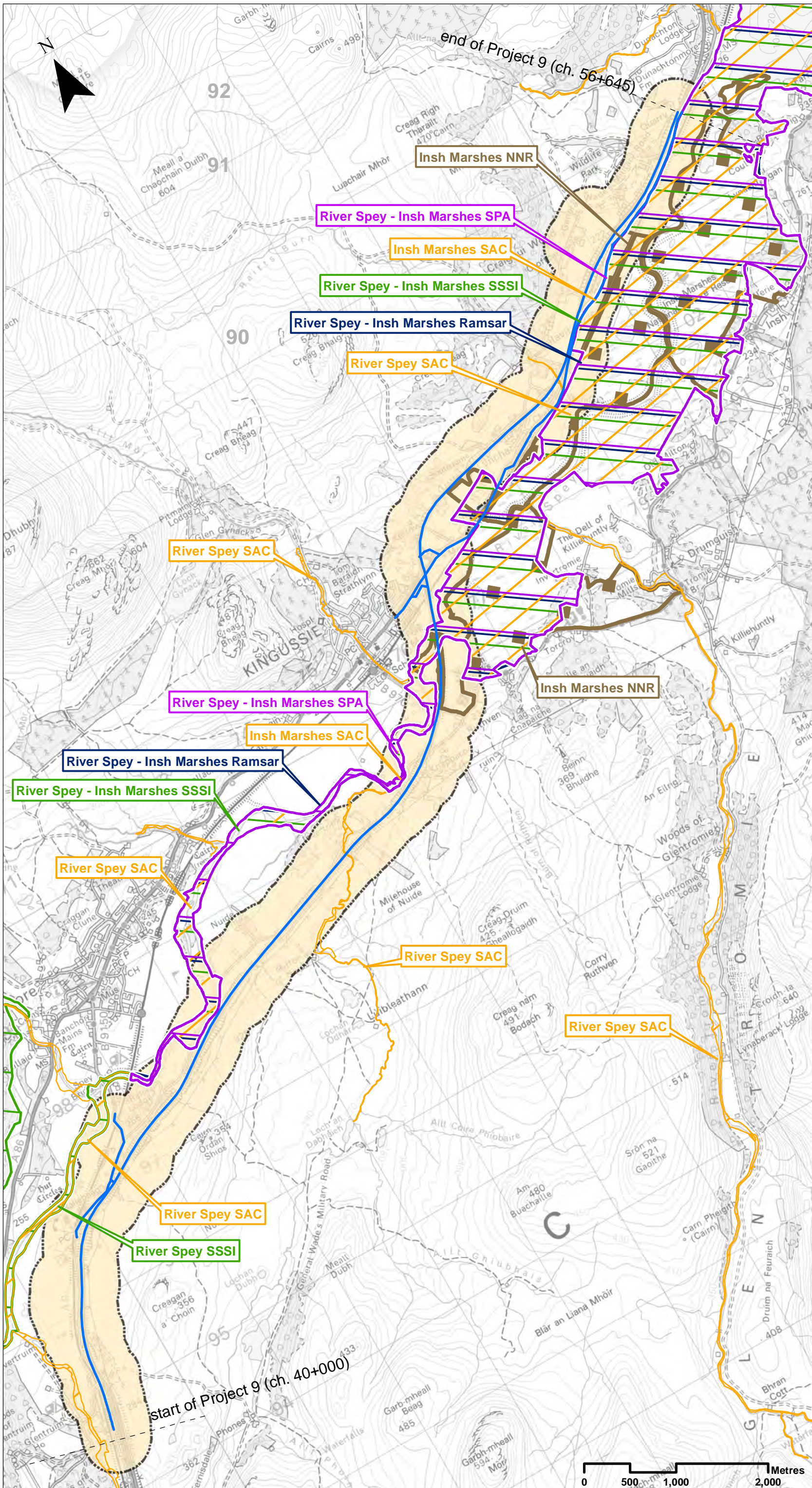
DESIGN: LF	DRAWN: HA	CHK: JF	APP: JF
---------------	--------------	------------	------------

DATE: 17/07/2018

PRJ: 495298
 DWG: A9P09-CF3-EAQ-X_ZZZZZ_ZZ-DR-EN-0001

SHEET: 1 of 1	REVISION: C01	SUITABILITY: A3
------------------	------------------	--------------------





Legend

- Proposed Scheme Extents
- Affected Road Network
- Environmental Designations:**
 - Special Protection Area (SPA)
 - Special Area of Conservation (SAC)
 - Site of Special Scientific Interest (SSSI)
 - Ramsar
 - National Nature Reserve (NNR)
- Air Quality:**
 - Construction Dust Study Area

SCALE 1:40000

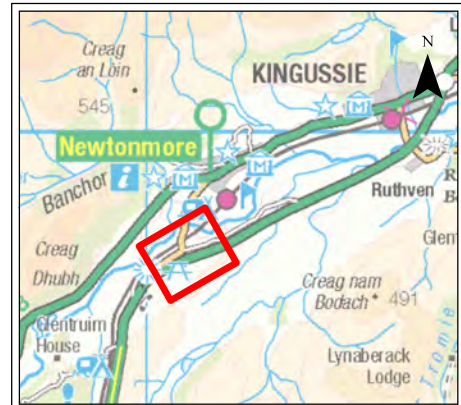
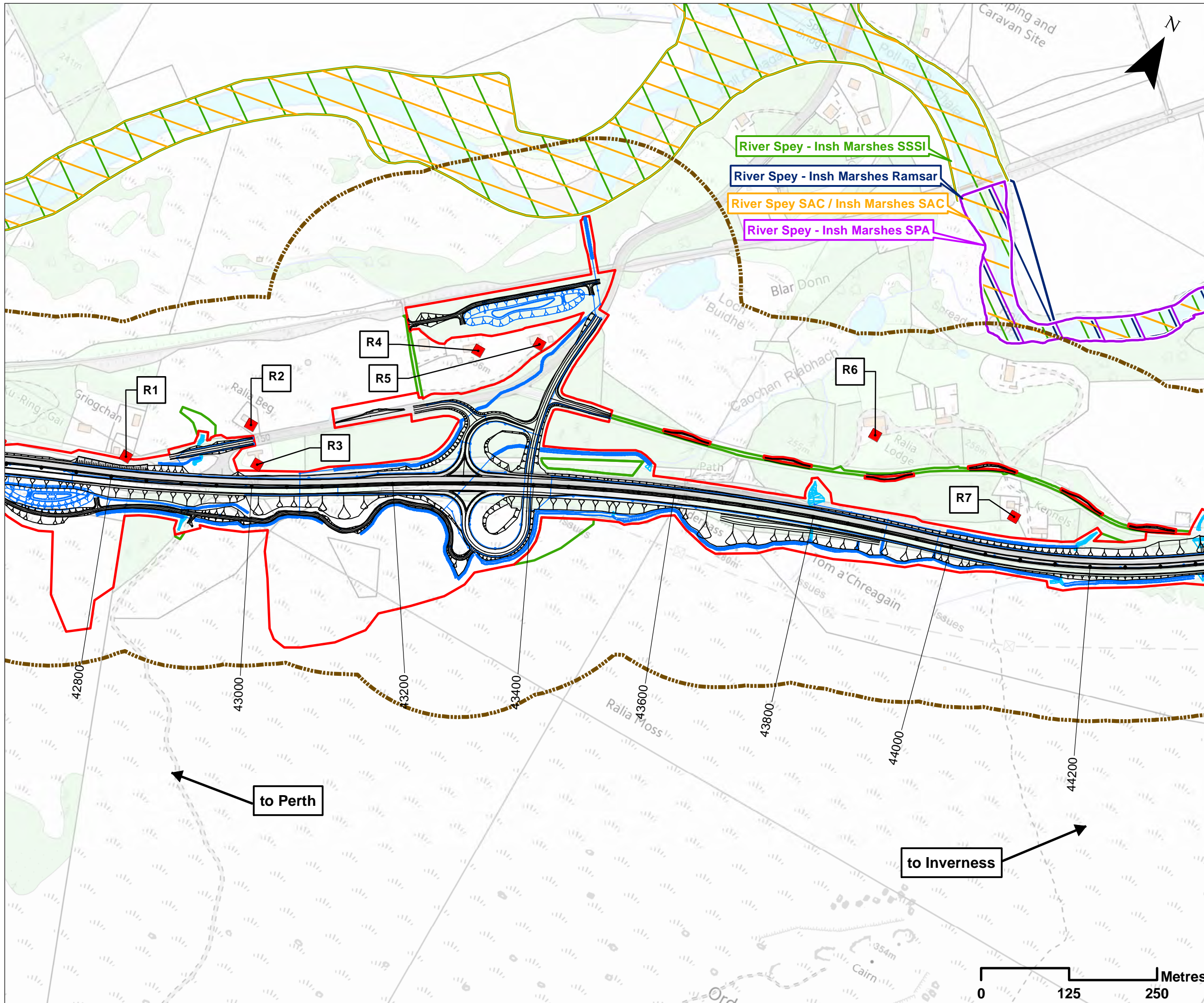
P03	S3	JUNE 18	FINAL REVISIONS	HA	JF
P02	S3	MAY 18	DESIGN UPDATE	HA	JF
P01	S3	APR 18	DRAFT FOR COMMENT	HA	JF
REV	SUIT	DATE	DESCRIPTION	BY	APP

ch2m FAIRHURST
 CH2MHILL Fairhurst JV
 CO: City Park 368 Alexandra Parade Glasgow G31 3AU
 Tel + 44 (0) 141 552 2000 Fax +44 (0) 141 552 2525



**PROJECT 9 CRUBENMORE TO KINCRAIG EIA
 BASELINE PLAN
 DRAWING 16.2
 CONSTRUCTION DUST IMPACT AREA**

DESIGN: LF	DRAWN: HA	CHK: JF	APP: JF
DATE: 17/07/2018			
PRJ: 495298			
DWG: A9P09-CF3-EAO-X_ZZZZZ_ZZ-DR-EN-0002			
SHEET: 1 of 1	REVISION: C01	SUITABILITY: A3	



Legend

- Proposed Scheme Details
- Watercourse Diversions
- Drainage
- Assessment Boundary - Permanent Works
- Assessment Boundary - Temporary Works
- Environmental Designations**
- Special Protection Area (SPA)
- Special Area of Conservation (SAC)
- Site of Special Scientific Interest (SSSI)
- Ramsar
- Air Quality:**
- Air Quality Study Area
- Air Quality Receptor Point
- Receptor ID

SCALE 1:5000

P03	S3	JUNE 18	FINAL REVISIONS	HA	JF
P02	S3	MAY 18	DESIGN UPDATE	HA	JF
P01	S3	APR 18	DRAFT FOR COMMENT	HA	JF
REV	SUIT	DATE	DESCRIPTION	BY	APP



CH2MHILL Fairhurst JV
C/O: City Park 368 Alexandra Parade Glasgow G31 3AU
Tel + 44 (0) 141 552 2000 Fax +44 (0) 141 552 2525



PROJECT 9 CRUBENMORE TO KINRAIG EIA ASSESSMENT PLAN
DRAWING 16.3
AIR QUALITY RECEPTORS
chainage 42800 to 44200

DESIGN: LF	DRAWN: HA	CHK: JF	APP: JF
---------------	--------------	------------	------------

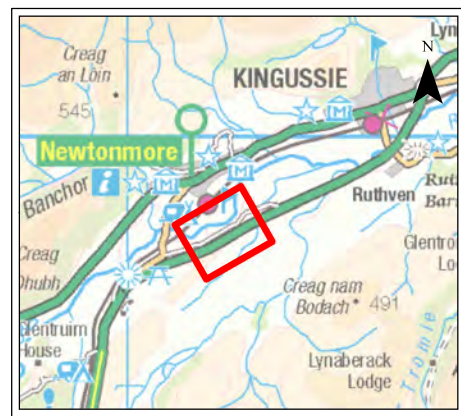
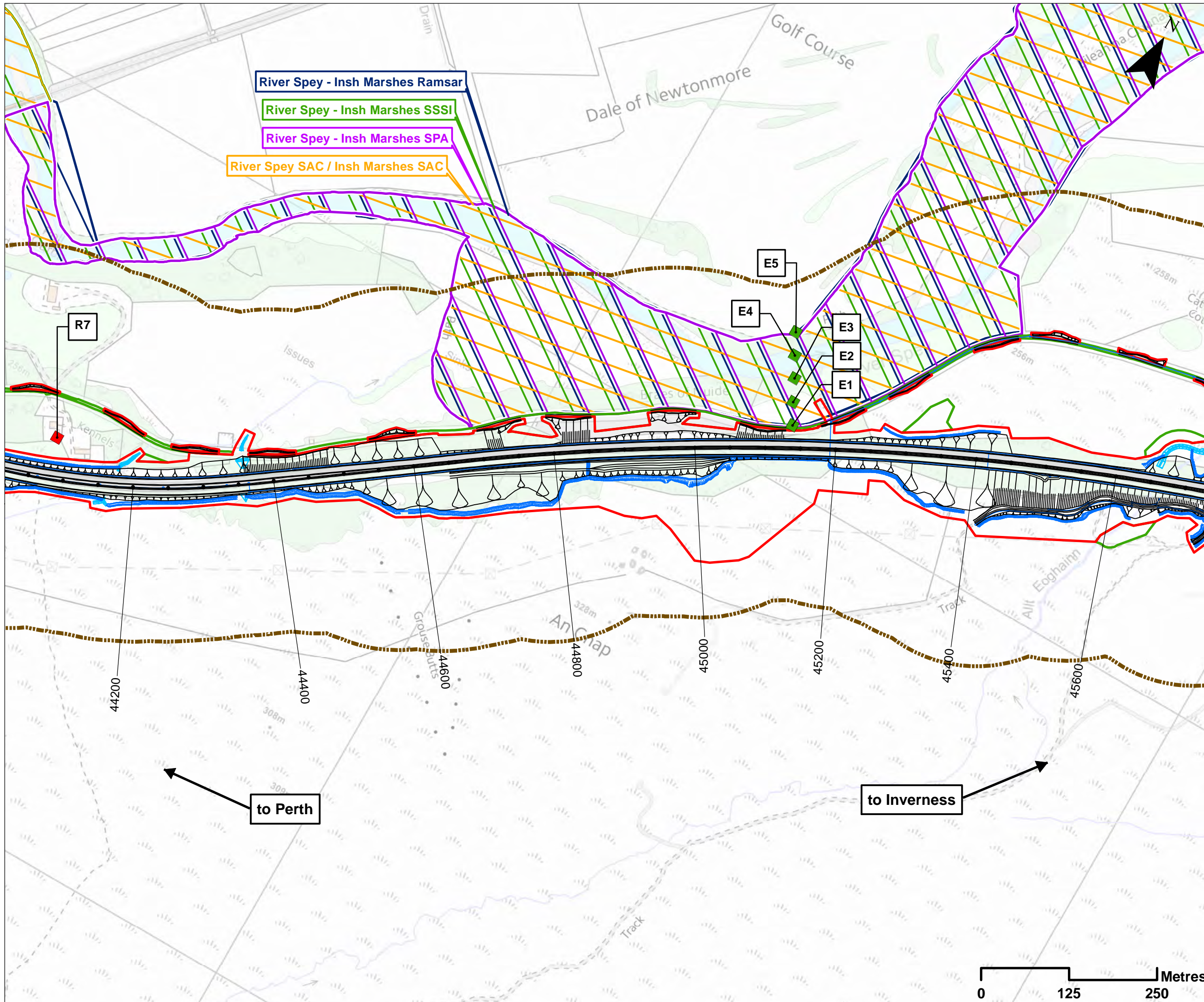
DATE: 30/08/2018
PROJ: 495298

DWG: A9P09-CFJ-EAQ-M_ML428_ZZ-DR-EN-0001		
SHEET: 1 OF 8	REVISION: C01	SUITABILITY: A3



to Perth

to Inverness



Legend

- Proposed Scheme Details
- Watercourse Diversions
- Drainage
- Assessment Boundary - Permanent Works
- Assessment Boundary - Temporary Works
- Environmental Designations**
- Special Protection Area (SPA)
- Special Area of Conservation (SAC)
- Site of Special Scientific Interest (SSSI)
- Ramsar
- Air Quality:**
- Air Quality Study Area
- Air Quality Receptor Point
- Air Quality Ecological Receptor Point
- Receptor ID

SCALE 1:5000

P03	S3	JUNE 18	FINAL REVISIONS	HA	JF
P02	S3	MAY 18	DESIGN UPDATE	HA	JF
P01	S3	APR 18	DRAFT FOR COMMENT	HA	JF
REV	SUI	DATE	DESCRIPTION	BY	APP

ch2m: FAIRHURST
 CH2MHILL Fairhurst JV
 C/O: City Park 368 Alexandra Parade Glasgow G31 3AU
 Tel + 44 (0) 141 552 2000 Fax +44 (0) 141 552 2525

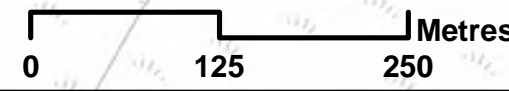


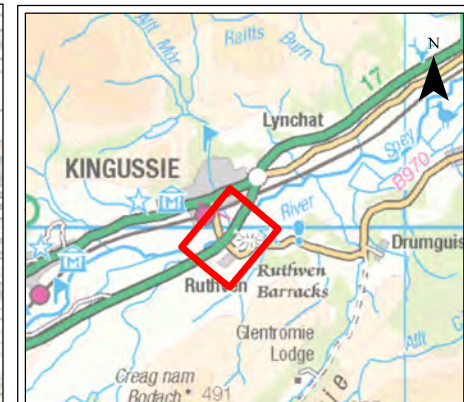
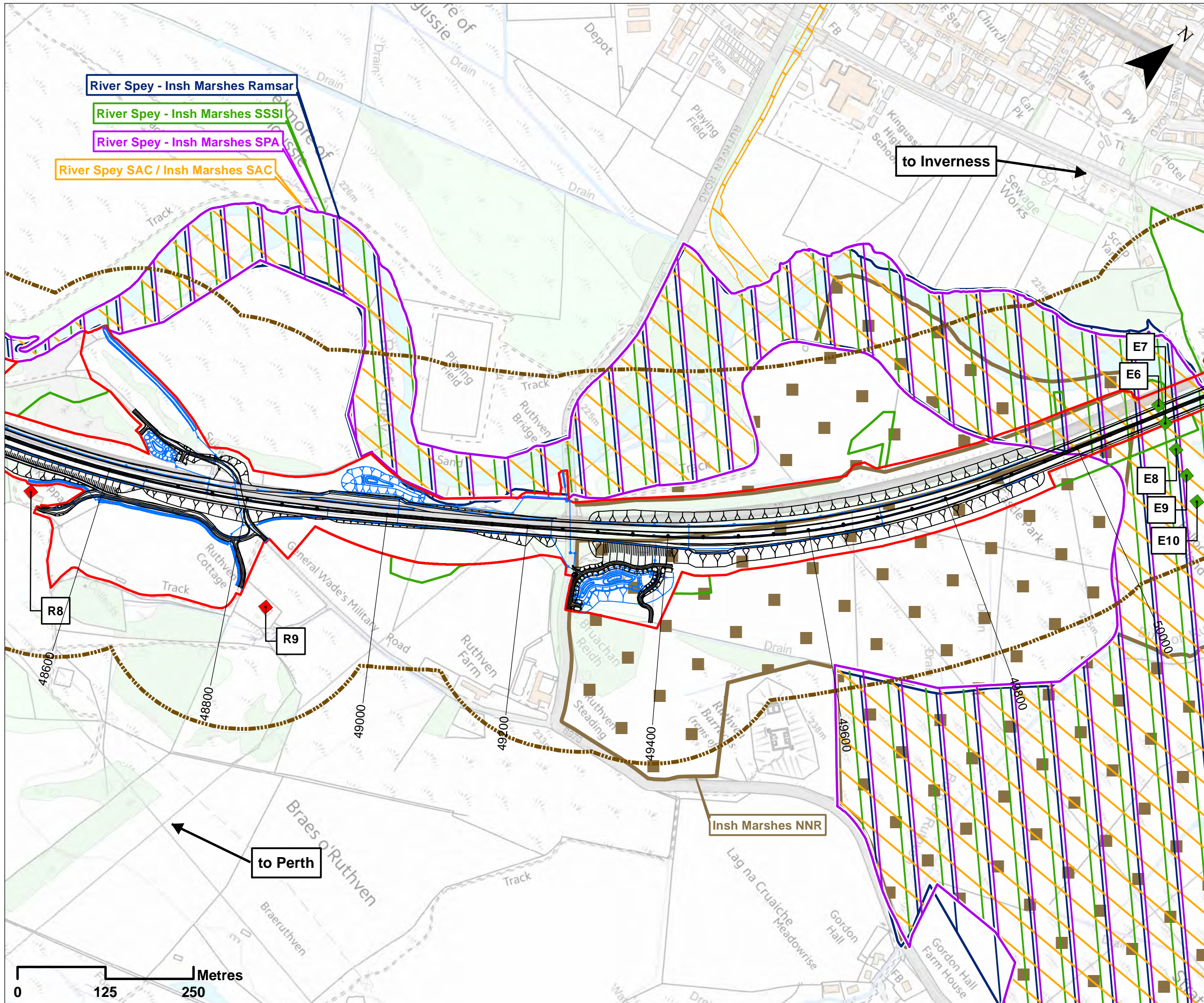
PROJECT 9 CRUBENMORE TO KINRAIG EIA ASSESSMENT PLAN
DRAWING 16.4
AIR QUALITY RECEPTORS
 chainage 44200 to 45600

DESIGN: LF	DRAWN: HA	CHK: JF	APP: JF
---------------	--------------	------------	------------

DATE: 30/08/2018
 PROJ: 495298

DWG: A9P09-CFJ-EAQ-M_ML442-ZR-DR-EN-0001		
SHEET: 2 OF 8	REVISION: C01	SUITABILITY: A3





Legend

- Proposed Scheme Details
- Drainage
- Assessment Boundary - Permanent Works
- Assessment Boundary - Temporary Works
- Environmental Designations**
- Special Protection Area (SPA)
- Special Area of Conservation (SAC)
- Site of Special Scientific Interest (SSSI)
- Ramsar
- National Nature Reserve (NNR)
- Air Quality:**
- Air Quality Study Area
- Air Quality Receptor Point
- Air Quality Ecological Receptor Point
- E1 Receptor ID

SCALE 1:5000

P03	S3	JUNE 18	FINAL REVISIONS	HA	JF
P02	S3	MAY 18	DESIGN UPDATE	HA	JF
P01	S3	APR 18	DRAFT FOR COMMENT	HA	JF
REV	SUIT	DATE	DESCRIPTION	BY	APP

ch2m. FAIRHURST

CH2MHILL Fairhurst JV
 C/O: City Park 368 Alexandra Parade Glasgow G31 3AU
 Tel + 44 (0) 141 552 2000 Fax +44 (0) 141 552 2525



**PROJECT 9 CRUBENMORE TO KINCRAGIG EIA
 ASSESSMENT PLAN
 DRAWING 16.5
 AIR QUALITY RECEPTORS
 chainage 48600 to 50000**

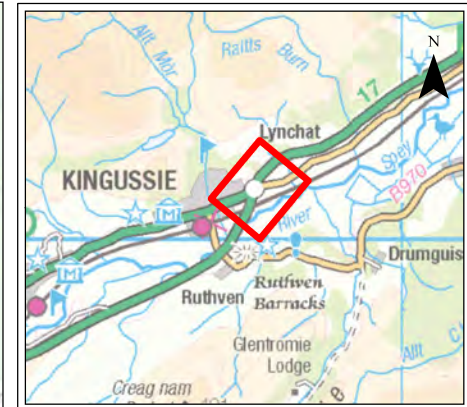
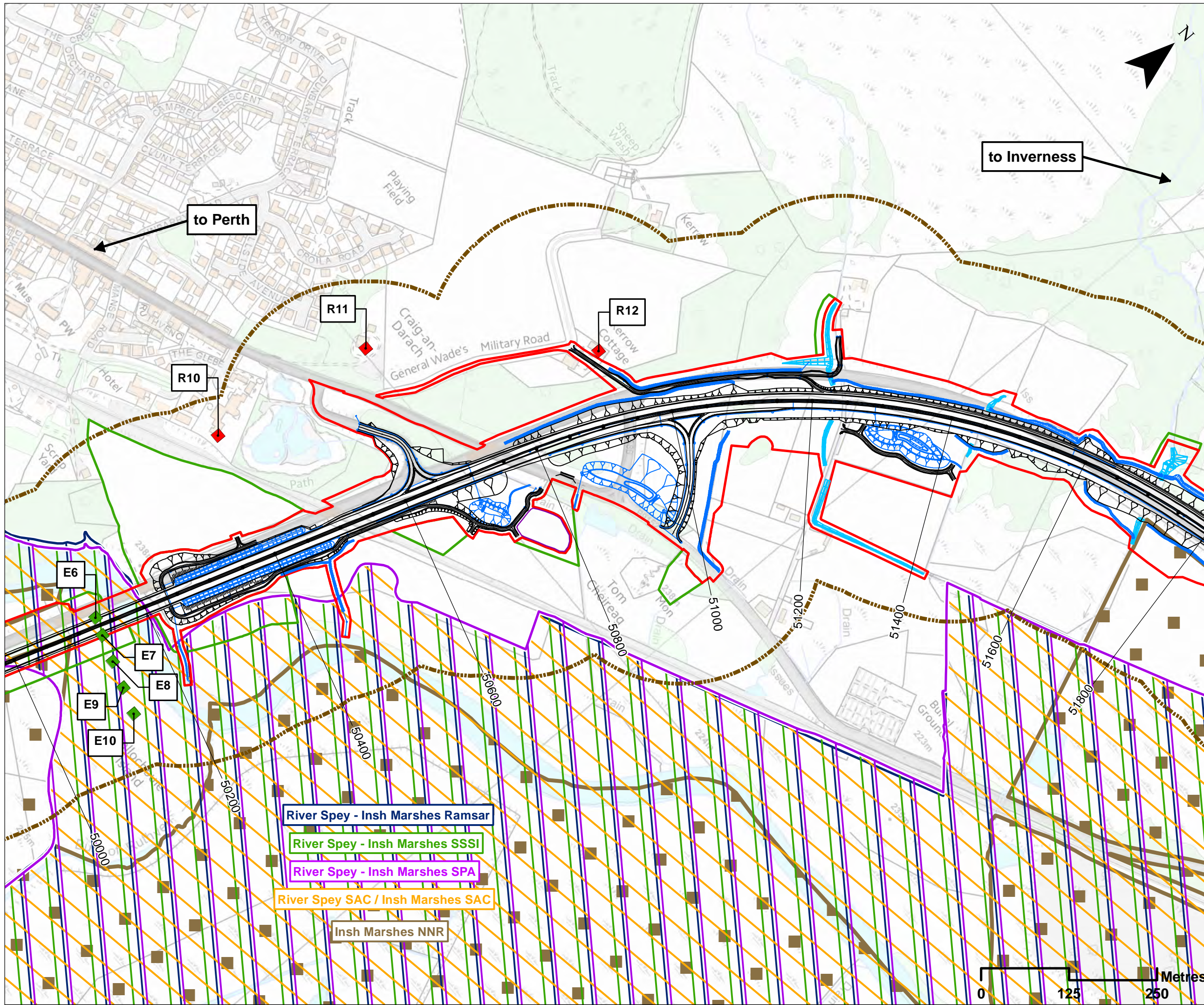
DESIGN: LF	DRAWN: HA	CHK: JF	APP: JF
---------------	--------------	------------	------------

DATE: 30/08/2018

PROJ: 495298

DWG: A9P09-CFJ-EAQ-M_ML486-ZR-DR-EN-0001

SHEET: 3 OF 8	REVISION: C01	SUITABILITY: A3
------------------	------------------	--------------------



Legend

- Proposed Scheme Details
- Watercourse Diversions
- Drainage
- Compensatory Storage Areas
- Assessment Boundary - Permanent Works
- Assessment Boundary - Temporary Works

Environmental Designations

- Special Protection Area (SPA)
- Special Area of Conservation (SAC)
- Site of Special Scientific Interest (SSSI)
- Ramsar
- National Nature Reserve (NNR)

Air Quality:

- Air Quality Study Area
- Air Quality Receptor Point
- Air Quality Ecological Receptor Point
- Receptor ID

SCALE 1:5000

P03	S3	JUNE 18	FINAL REVISIONS	HA	JF
P02	S3	MAY 18	DESIGN UPDATE	HA	JF
P01	S3	APR 18	DRAFT FOR COMMENT	HA	JF
REV	SUIT	DATE	DESCRIPTION	BY	APP

ch2m: FAIRHURST

CH2MHILL Fairhurst JV
 C/O: City Park 368 Alexandra Parade Glasgow G31 3AU
 Tel +44 (0) 141 552 2000 Fax +44 (0) 141 552 2525



**PROJECT 9 CRUBENMORE TO KINRAIG EIA
 ASSESSMENT PLAN
 DRAWING 16.6
 AIR QUALITY RECEPTORS
 chainage 50000 to 51800**

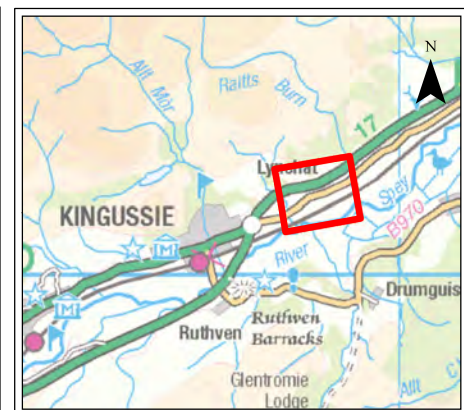
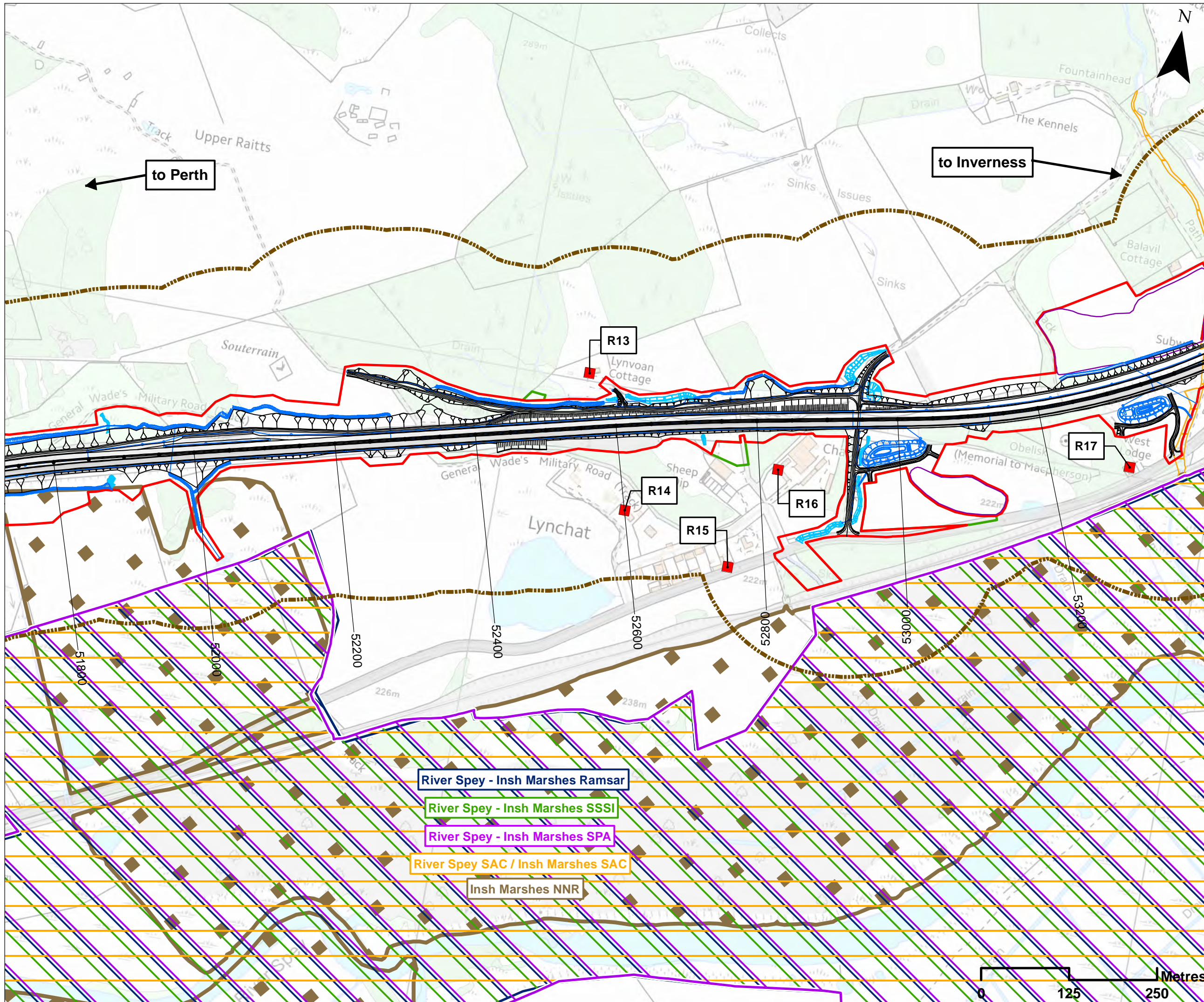
DESIGN: LF	DRAWN: HA	CHK: JF	APP: JF
---------------	--------------	------------	------------

DATE: 30/08/2018

PROJ: 495298

DWG: A9P09-CFJ-EAQ-M_ML500_ZZ-DR-EN-0001

SHEET: 4 OF 8	REVISION: C01	SUITABILITY: A3
------------------	------------------	--------------------



Legend

- Proposed Scheme Details
- Watercourse Diversions
- Drainage
- Compensatory Storage Areas
- Assessment Boundary - Permanent Works
- Assessment Boundary - Temporary Works
- Environmental Designations**
- Special Protection Area (SPA)
- Special Area of Conservation (SAC)
- Site of Special Scientific Interest (SSSI)
- Ramsar
- National Nature Reserve (NNR)
- Air Quality:**
- Air Quality Study Area
- Air Quality Receptor Point
- Receptor ID

SCALE 1:5000

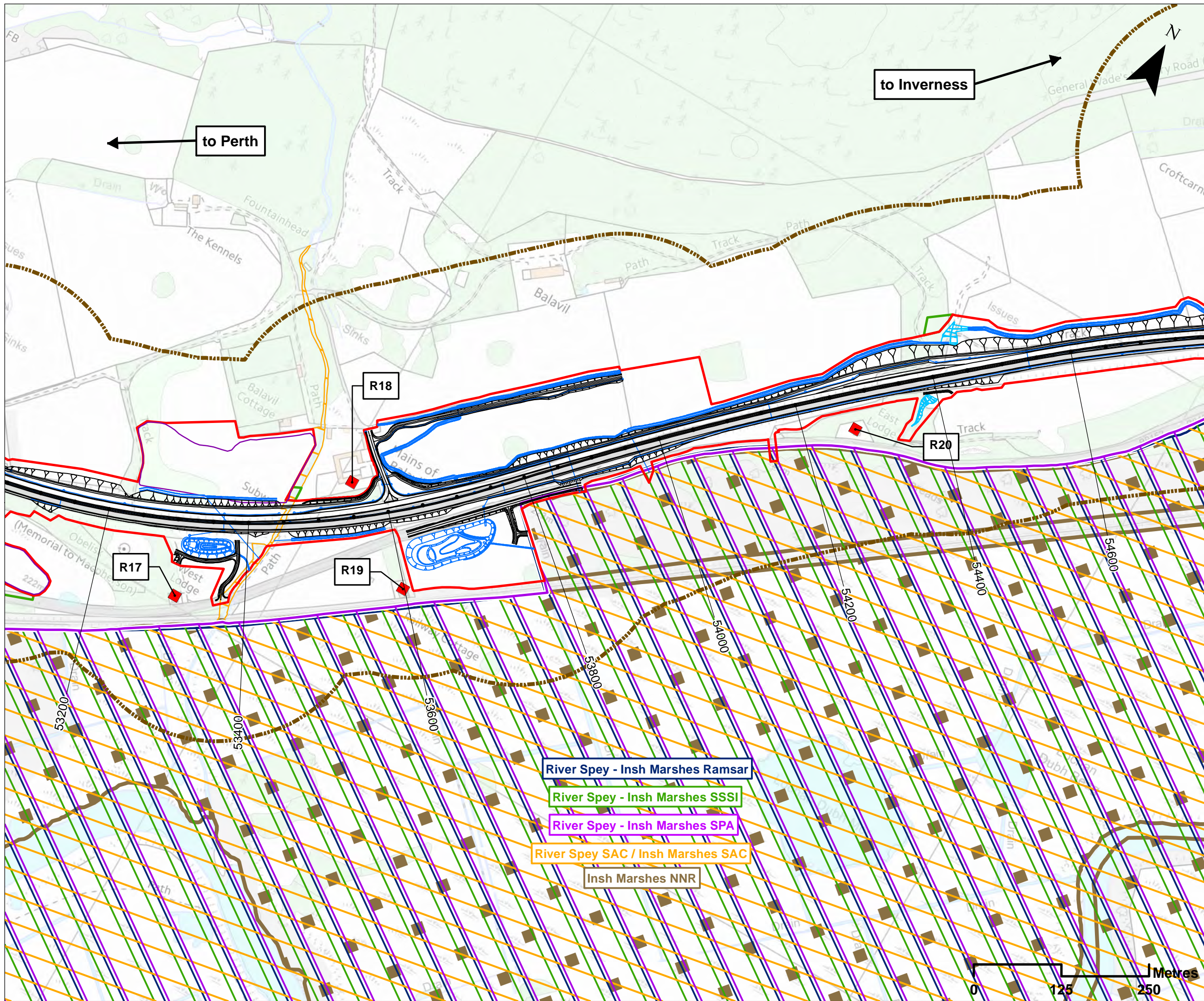
P03	S3	JUNE 18	FINAL REVISIONS	HA	JF
P02	S3	MAY 18	DESIGN UPDATE	HA	JF
P01	S3	APR 18	DRAFT FOR COMMENT	HA	JF
REV	SUIT	DATE	DESCRIPTION	BY	APP

ch2m FAIRHURST
 CH2MHILL Fairhurst JV
 C/O: City Park 368 Alexandra Parade Glasgow G31 3AU
 Tel + 44 (0) 141 552 2000 Fax +44 (0) 141 552 2525

PROJECT 9 CRUBENMORE TO KINCRAIG EIA ASSESSMENT PLAN
DRAWING 16.7
AIR QUALITY RECEPTORS
chainage 51800 to 53200

DESIGN: LF	DRAWN: HA	CHK: JF	APP: JF
DATE: 30/08/2018			
PROJ: 495298			
DWG: A9P09-CFJ-EAQ-M_ML518_ZZ-DR-EN-0001			
SHEET: 5 OF 8	REVISION: C01	SUITABILITY: A3	

Reproduced by permission of Ordnance Survey on behalf of HMSO. © Crown copyright and database right. All rights reserved. Transport Scotland Licence number 100046668, 2018



Legend

- Proposed Scheme Details
- Watercourse Diversions
- Drainage
- Compensatory Storage Areas
- ▭ Assessment Boundary - Permanent Works
- ▭ Assessment Boundary - Temporary Works

Environmental Designations

- ▭ Special Protection Area (SPA)
- ▭ Special Area of Conservation (SAC)
- ▭ Site of Special Scientific Interest (SSSI)
- ▭ Ramsar
- ▭ National Nature Reserve (NNR)

Air Quality:

- ▭ Air Quality Study Area
- ▣ Air Quality Receptor Point
- E1 Receptor ID

SCALE 1:5000

P03	S3	JUNE 18	FINAL REVISIONS	HA	JF
P02	S3	MAY 18	DESIGN UPDATE	HA	JF
P01	S3	APR 18	DRAFT FOR COMMENT	HA	JF
REV	SUIT	DATE	DESCRIPTION	HA	JF

ch2m. FAIRHURST

CH2MHILL Fairhurst JV
C/O: City Park 368 Alexandra Parade Glasgow G31 3AU
Tel + 44 (0) 141 552 2000 Fax +44 (0) 141 552 2525



**PROJECT 9 CRUBENMORE TO KINCRAG EIA
ASSESSMENT PLAN
DRAWING 16.8
AIR QUALITY RECEPTORS
chainage 53200 to 54600**

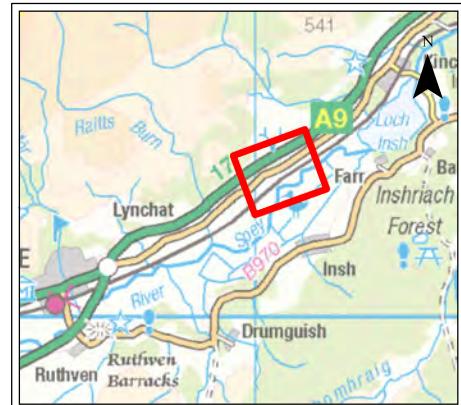
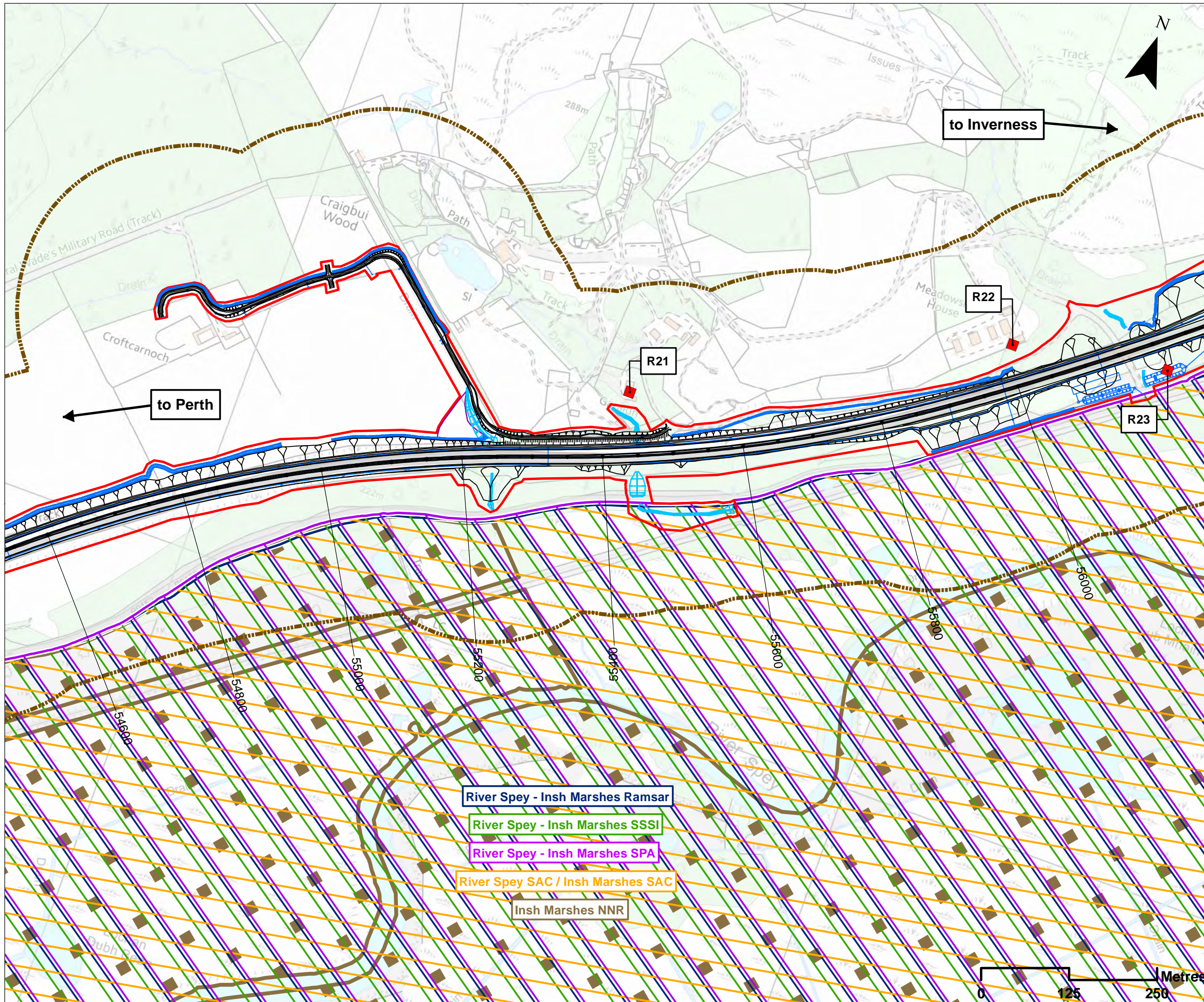
DESIGN: LF	DRAWN: HA	CHK: JF	APP: JF
---------------	--------------	------------	------------

DATE: 30/08/2018

PROJ: 495298

DWG: A9P09-CFJ-EAQ-M_ML532_ZZ-DR-EN-0001

SHEET: 6 OF 8	REVISION: C01	SUITABILITY: A3
------------------	------------------	--------------------



Legend

- Proposed Scheme Details
 - Watercourse Diversions
 - Drainage
 - Compensatory Storage Areas
 - Assessment Boundary - Permanent Works
- #### Environmental Designations
- Special Protection Area (SPA)
 - Special Area of Conservation (SAC)
 - Site of Special Scientific Interest (SSSI)
 - Ramsar
 - National Nature Reserve (NNR)
- #### Air Quality:
- Air Quality Study Area
 - Air Quality Receptor Point
 - E1 Receptor ID

SCALE 1:5000

P03	S3	JUNE 18	FINAL REVISIONS	HA	JF
P02	S3	MAY 18	DESIGN UPDATE	HA	JF
P01	S3	APR 18	DRAFT FOR COMMENT	HA	JF
REV	SUIT	DATE	DESCRIPTION	BY	APP



CH2MHILL Fairhurst JV
 C/O: City Park 368 Alexandra Parade Glasgow G31 3AU
 Tel + 44 (0) 141 552 2000 Fax +44 (0) 141 552 2525



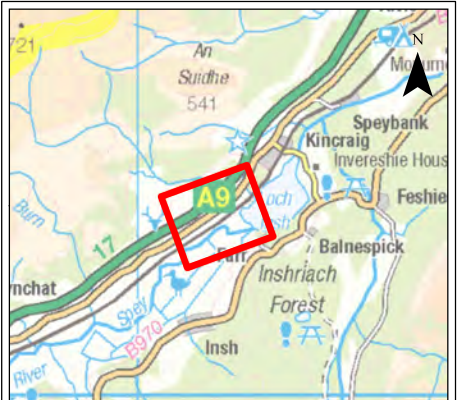
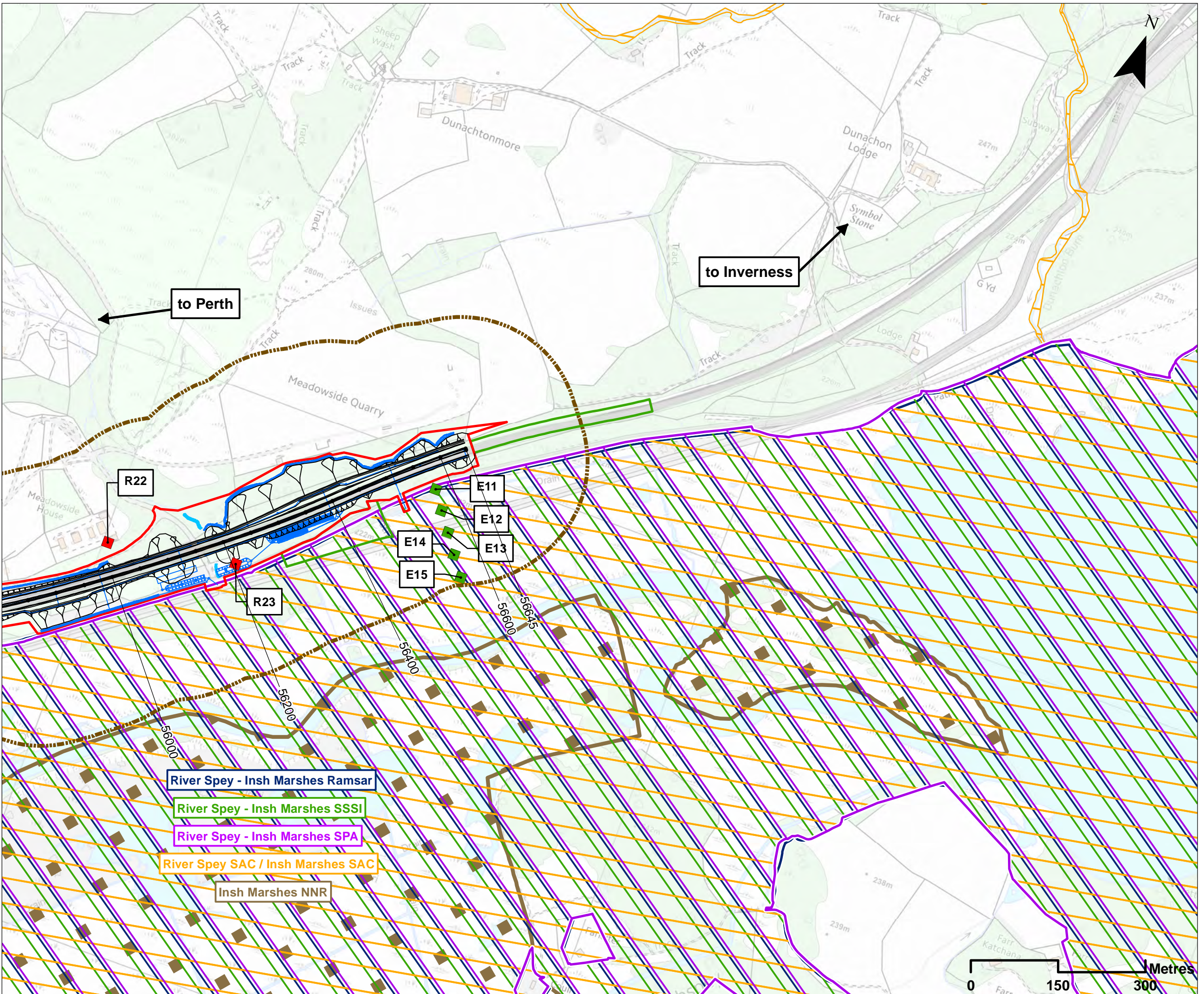
PROJECT 9 CRUBENMORE TO KINCRAIG EIA ASSESSMENT PLAN DRAWING 16.9 AIR QUALITY RECEPTORS chainage 54600 to 56000

DESIGN:	DRAWN:	CHK:	APP:
LF	HA	JF	JF

DATE: 30/08/2018
 PROJ: 495298

DWG: A9P09-CFJ-EAQ-M_ML546_ZZ-DR-EN-0001

SHEET:	REVISION:	SUITABILITY:
7 OF 8	C01	A3



Legend

- Proposed Scheme Details
 - Watercourse Diversions
 - Drainage
 - Assessment Boundary - Permanent Works
 - Assessment Boundary - Temporary Works
- Environmental Designations**
- Special Protection Area (SPA)
 - Special Area of Conservation (SAC)
 - Site of Special Scientific Interest (SSSI)
 - Ramsar
 - National Nature Reserve (NNR)
- Air Quality:**
- Air Quality Study Area
 - Air Quality Receptor Point
 - Air Quality Ecological Receptor Point
 - Receptor ID

SCALE 1:6000

REV	DATE	DESCRIPTION	HA	JF	
P03	S3	JUNE 18	FINAL REVISIONS	HA	JF
P02	S3	MAY 18	DESIGN UPDATE	HA	JF
P01	S3	APR 18	DRAFT FOR COMMENT	HA	JF



CH2MHILL Fairhurst JV
 C/O: City Park 368 Alexandra Parade Glasgow G31 3AU
 Tel + 44 (0) 141 552 2000 Fax +44 (0) 141 552 2525



PROJECT 9 CRUBENMORE TO KINCAIG EIA ASSESSMENT PLAN DRAWING 16.10 AIR QUALITY RECEPTORS chainage 56000 to 56645

DESIGN:	DRAWN:	CHK:	APP:
LF	HA	JF	JF

DATE: 30/08/2018
 PROJ: 495298

DWG: A9P09-CFJ-EAQ-M_ML560_ZZ-DR-EN-0001
 SHEET: 8 OF 8
 REVISION: C01
 SUITABILITY: A3



Reproduced by permission of Ordnance Survey on behalf of HMSO. © Crown copyright and database right. All rights reserved. Transport Scotland Licence number 100046668, 2018