

The A9 and A86 Trunk Road (Crubenmore to
Kincaig)
(Side Roads) Order 201[]

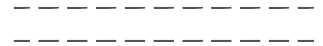
SCALE

KEY PLAN: _____ 1:20,000

ORDER PLAN: SR1, SR1A, SR2, SR3, SR4,
SR5, SR6, SR6A, SR7, SR8, SR9 _____ 1:2,500

LEGEND

ASSOCIATED ROAD PROPOSALS _____



PRIVATE MEANS OF ACCESS TO BE STOPPED UP _____



NEW MEANS OF ACCESS _____



ROAD TO BE STOPPED UP _____



NEW SIDE ROAD _____




SIDE ROAD TO BE IMPROVED _____



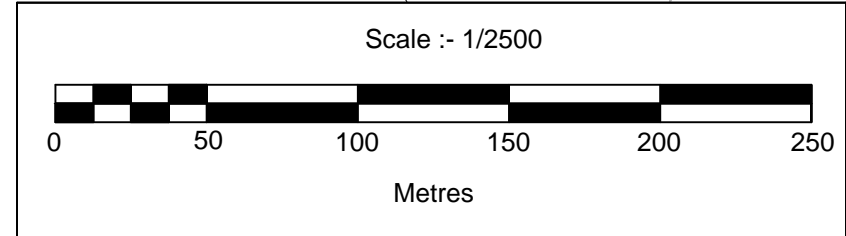
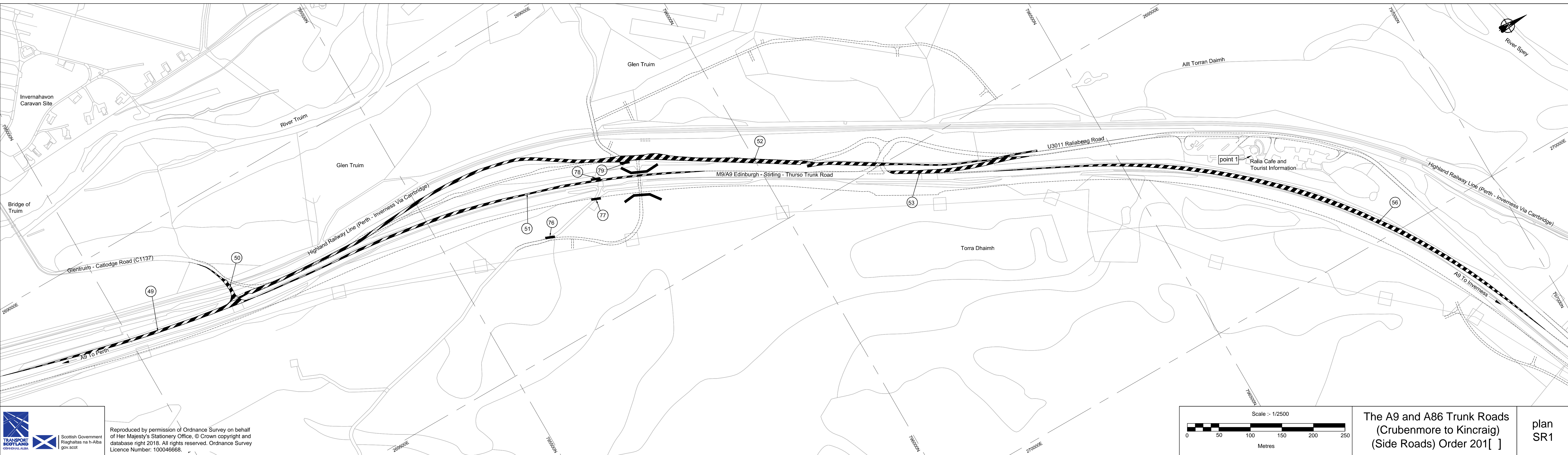


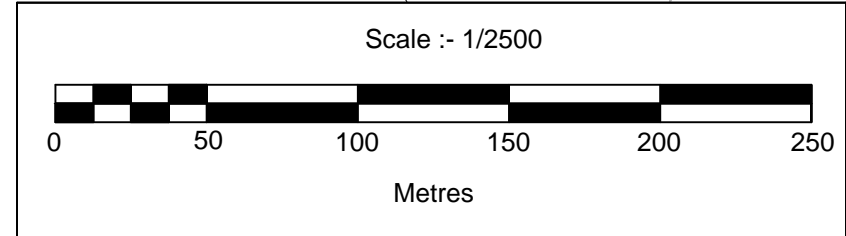
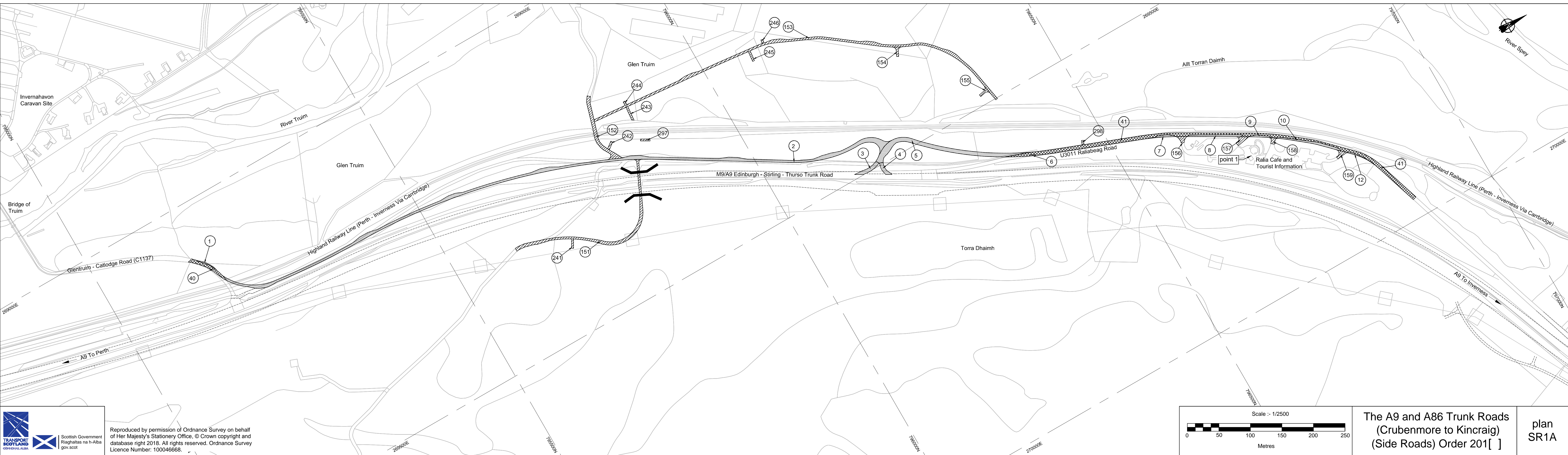
Legend : Associated Road Proposals -----
 Reproduced by permission of Ordnance Survey on behalf of Her Majesty's Stationery Office, © Crown copyright and database right 2018. All rights reserved. Ordnance Survey Licence Number: 100046668.

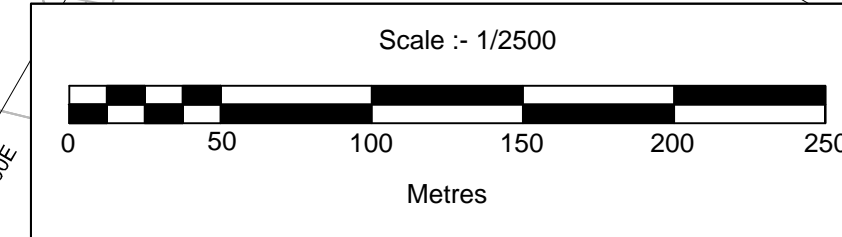
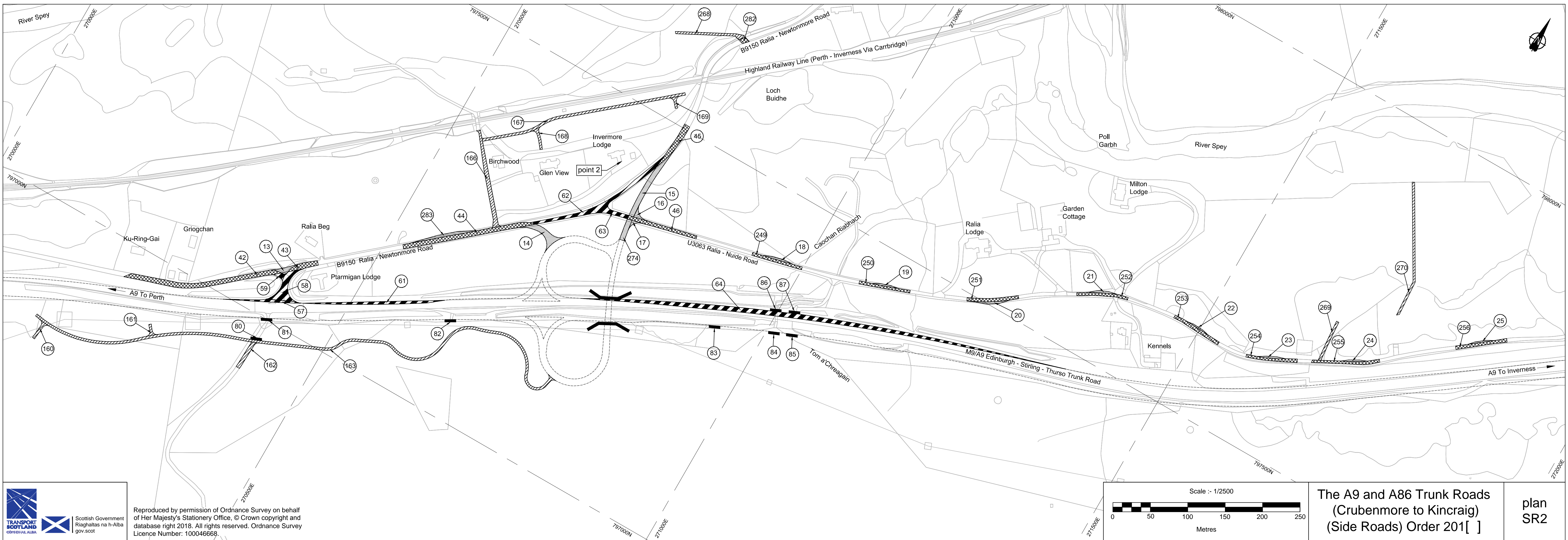


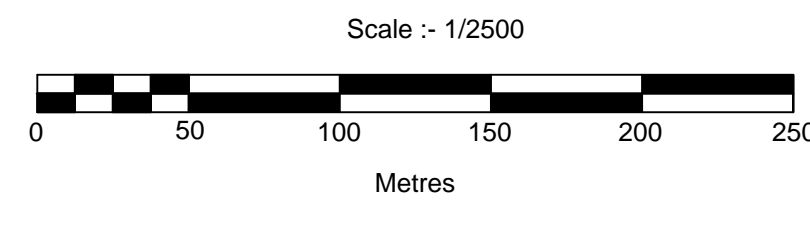
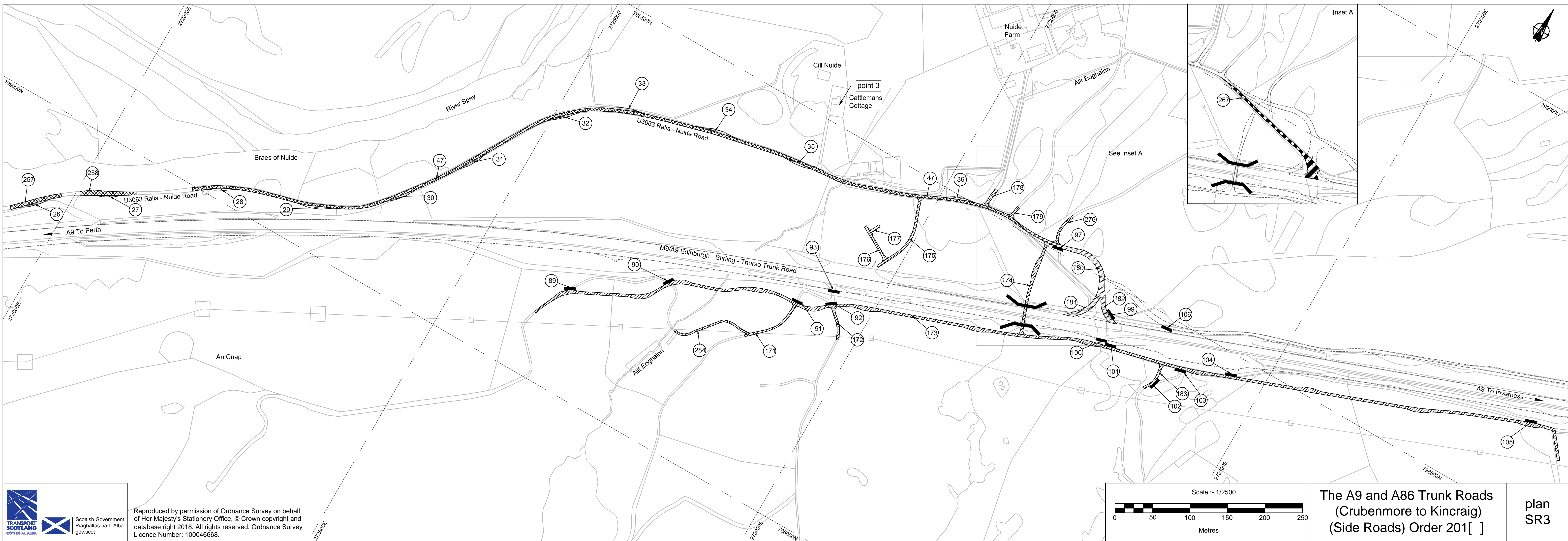
The A9 and A86 Trunk Roads
 (Crubenmore to Kinraig)
 (Side Roads) Order 201[]

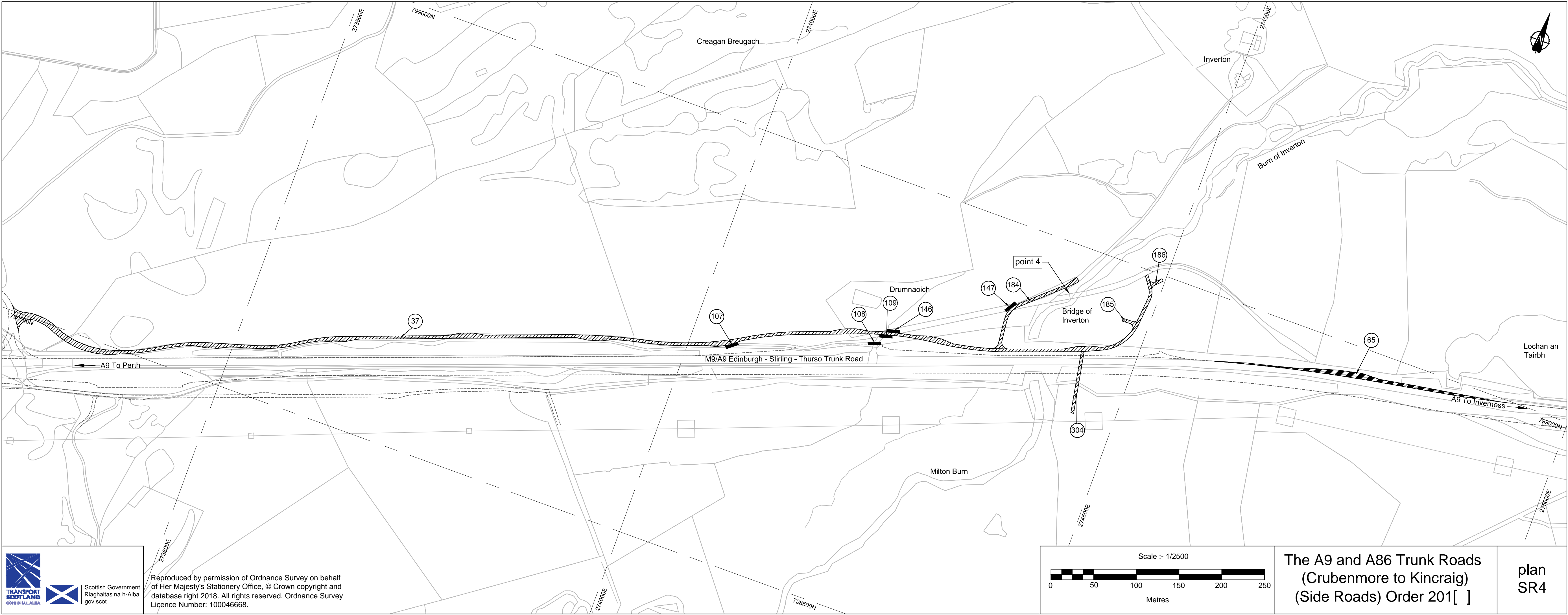
Key Plan



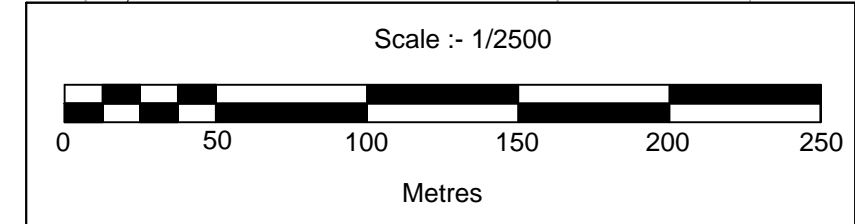






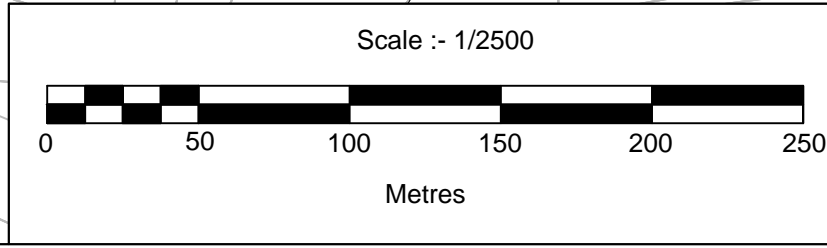
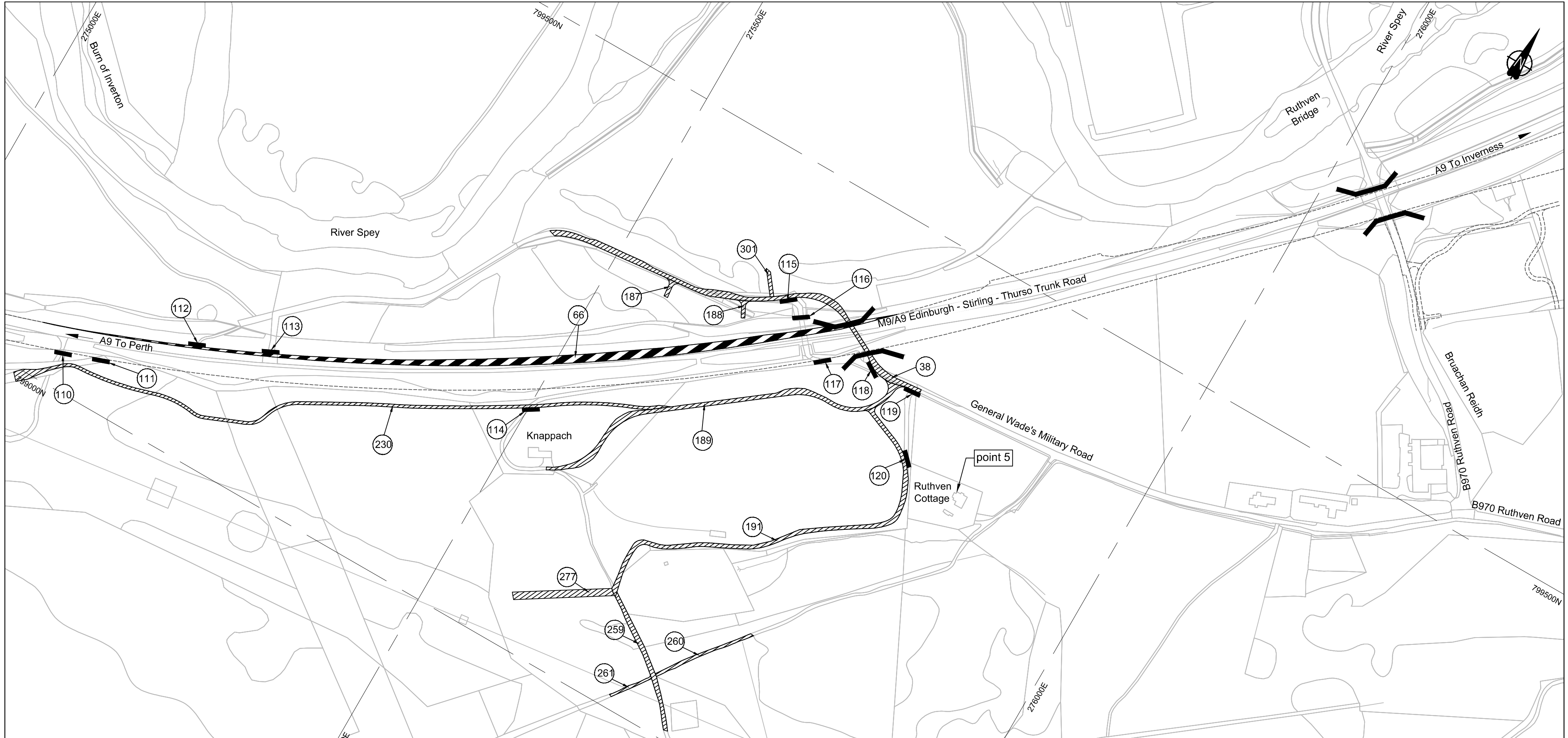


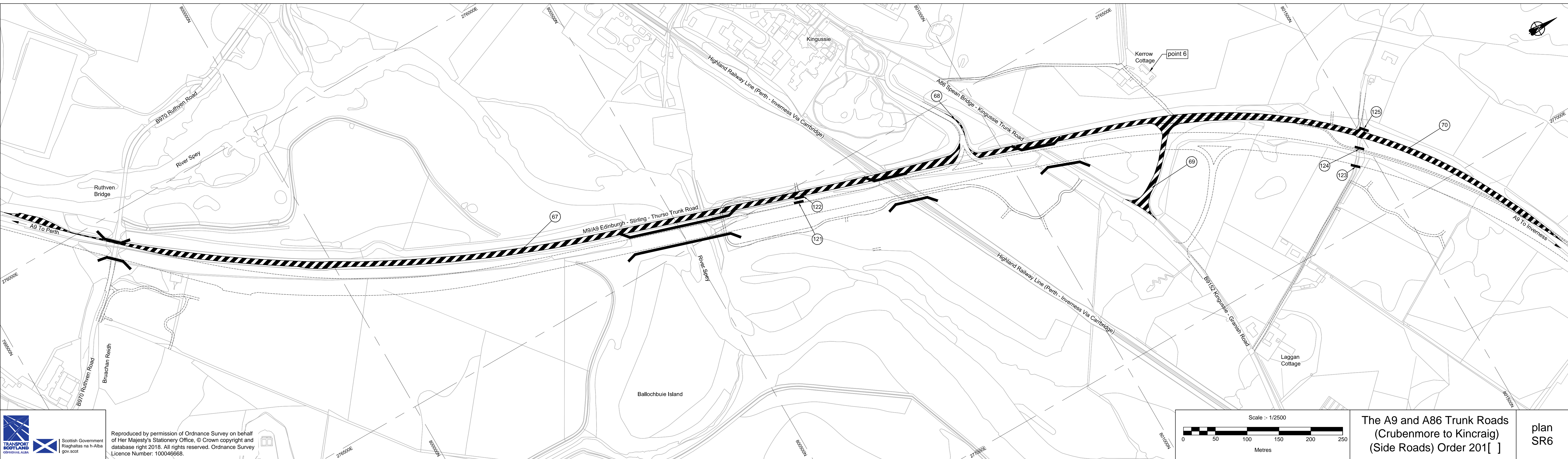
Reproduced by permission of Ordnance Survey on behalf of Her Majesty's Stationery Office, © Crown copyright and database right 2018. All rights reserved. Ordnance Survey Licence Number: 100046668.



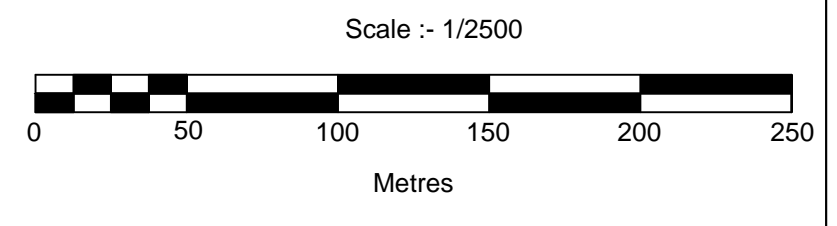
The A9 and A86 Trunk Roads
(Crubenmore to Kinraig)
(Side Roads) Order 201[]

plan
SR4



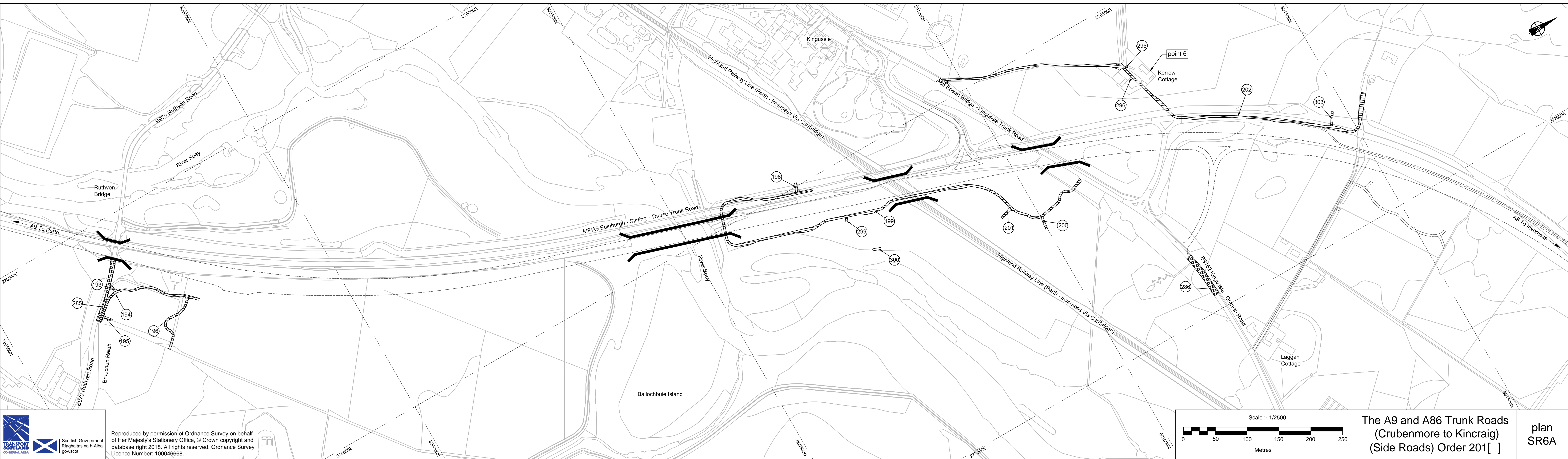


Reproduced by permission of Ordnance Survey on behalf of Her Majesty's Stationery Office, © Crown copyright and database right 2018. All rights reserved. Ordnance Survey Licence Number: 100046668.

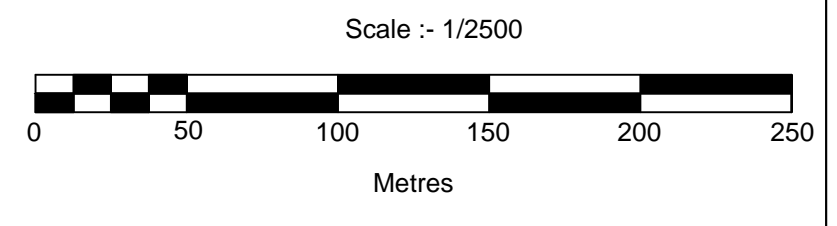


The A9 and A86 Trunk Roads
(Crubenmore to KinCraig)
(Side Roads) Order 201[]

plan
SR6



Reproduced by permission of Ordnance Survey on behalf of Her Majesty's Stationery Office, © Crown copyright and database right 2018. All rights reserved. Ordnance Survey Licence Number: 100046668.



The A9 and A86 Trunk Roads
 (Crubenmore to KinCraig)
 (Side Roads) Order 201[]

plan
 SR6A

