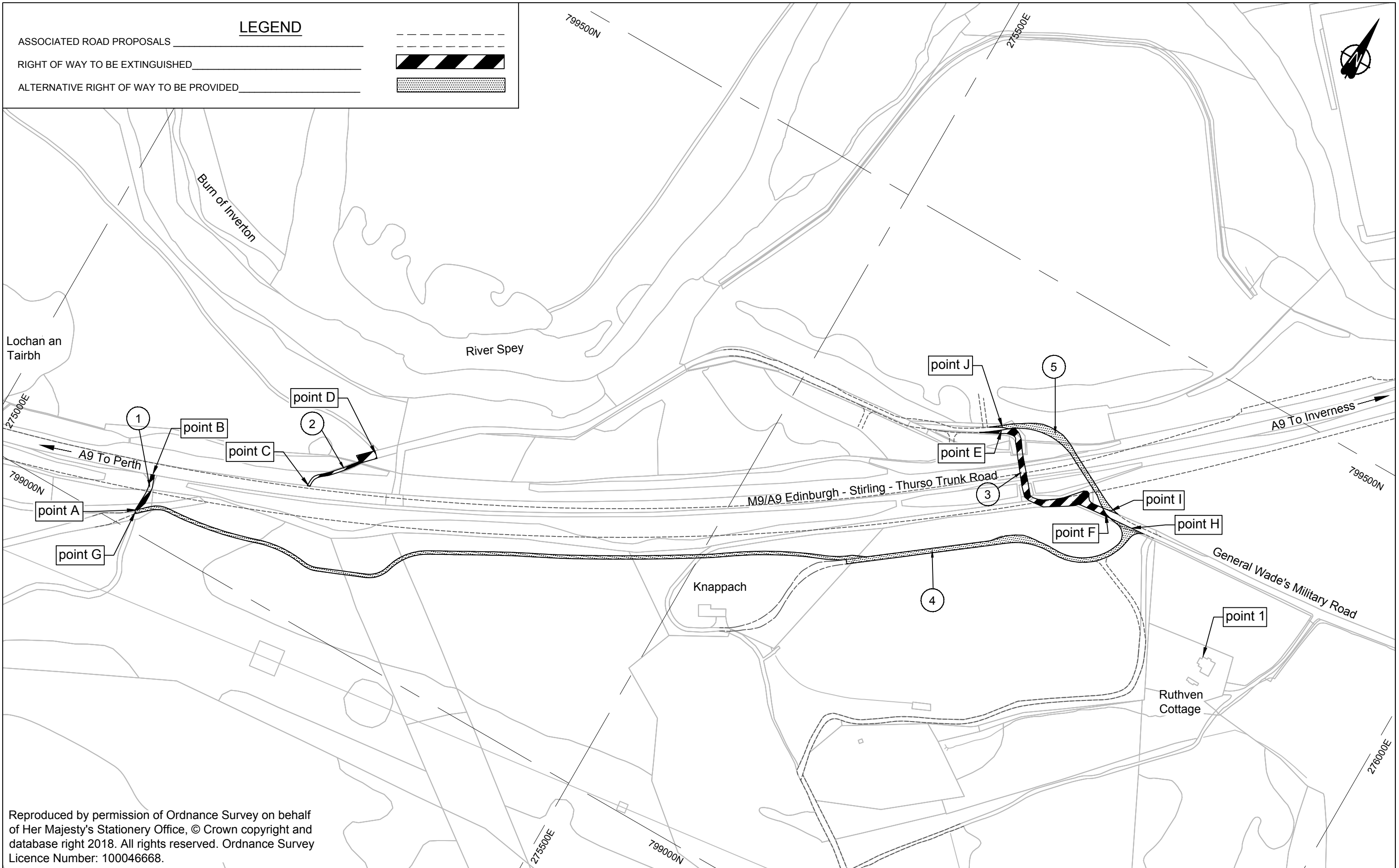

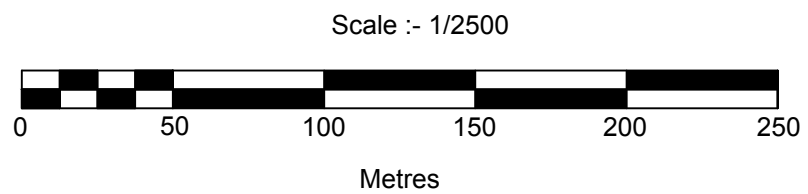


LEGEND

ASSOCIATED ROAD PROPOSALS _____
 RIGHT OF WAY TO BE EXTINGUISHED _____
 ALTERNATIVE RIGHT OF WAY TO BE PROVIDED _____



Reproduced by permission of Ordnance Survey on behalf of Her Majesty's Stationery Office, © Crown copyright and database right 2018. All rights reserved. Ordnance Survey Licence Number: 100046668.



**The A9 Trunk Road
 (Crubenmore to Kincaig)
 (Extinguishment of Public Rights of Way) Order 201[]**

plan