

# Dalraddy to Slochd

Draft Orders  
Public Exhibitions  
September 2018  
Summary Report  
Transport Scotland

October 2018





## Notice

This document and its contents have been prepared and are intended solely for Transport Scotland’s information and use in relation to A9 Dualling.

Atkins Mouchel assumes no responsibility to any other party in respect of or arising out of or in connection with this document and/or its contents.

This document has 31 pages including the cover.

## Document history

Document ref:				Suitability:		
Revision	Purpose description	Originated	Checked	Approved	Authorised	Date
P01	First issue - draft	R Maley	K Cornwall	R Gunn	D Hamilton	October 2018
P02	Final version	R Maley	K Cornwall	R Gunn	D Hamilton	October 2018

## Client signoff

Client	Transport Scotland
Project	A9 Dualling Northern Section – Dalraddy to Slochd
Document title	Draft Orders Public Exhibitions September 2018 – Summary Report
Document reference	A9P11-AMJ-GEN-X_ZZZZZ_XX-RP-SE-0007



# Table of contents

Chapter	Pages
<b>Introduction</b>	<b>3</b>
<b>1. Exhibition Preparation</b>	<b>4</b>
1.1. Advertising	4
1.2. Exhibition Materials	4
1.3. Photographs	6
<b>2. Exhibition results</b>	<b>9</b>
2.1. Attendance	9
2.2. Feedback	10
2.3. Summary	10
<b>Appendix A. Letter of Invitation</b>	<b>11</b>
<b>Appendix B. Exhibition poster</b>	<b>13</b>
<b>Appendix C. Press advertisement</b>	<b>15</b>
<b>Appendix D. Exhibition display boards</b>	<b>17</b>

## Table of Figures

Figure 2-1 Attendance map.....	9
--------------------------------	---

# Introduction

Transport Scotland is progressing a programme to upgrade the A9 trunk road between Perth and Inverness to dual carriageway standard.

The delivery of the A9 Dualling Northern Section, Dalraddy to Inverness, forms part of this commitment. The Northern Section is subdivided into two projects for the purposes of design and statutory approvals:

- Dalraddy to Slochd; and
- Tomatin to Moy

On 28 August 2018 the Draft Road Orders, Compulsory Purchase Orders and Environmental Statement for the Dalraddy to Slochd project were published and issued to affected parties. This initiated a six week period, up to 9 October 2018, during which representations to the Draft Orders, including objections, could be made to Transport Scotland.

This report concerns the Draft Orders public exhibitions, held during the statutory consultation period, in Aviemore Community Centre on Thursday 20 September 2018 (12.00pm to 8.00pm) and in Carrbridge Village Hall on Friday 21 September 2018 (11.00am to 5.00pm).

The aims of these events were to present the Dalraddy to Slochd A9 Dualling Draft Road Orders, Compulsory Purchase Orders and Environmental Statement to the community, to provide the background to the project development and to explain the statutory processes that have been followed.

This report provides a summary of the Draft Orders Public Exhibition. It does not discuss objections received or any other formal representations to the Draft Orders.

# 1. Exhibition Preparation

## 1.1. Advertising

In advance of the Draft Orders public exhibitions, 1146 letters of invitation were sent to stakeholders and stakeholder organisations, either within the A9 Dalraddy to Slochd road corridor or otherwise likely to be affected by the proposals. These included residents, businesses, landowners and community groups.

An example of the invitation letter is included in **Appendix A**.

In addition, posters advertising the event were distributed around post offices, churches, village halls, community centres, leisure centres, shops, libraries, schools and hotels. These establishments were located in Kincaig, Aviemore, Boat of Garten, Dulnain Bridge, Grantown-on-Spey, Carrbridge, Nethy Bridge and Tomatin.

A copy of the poster is included in **Appendix B**.

A series of advertisements publicising the event appeared in the Inverness Courier, the Press and Journal and the Strathspey and Badenoch Herald newspapers between 28 August and 21 September 2018.

A copy of the newspaper advertisement is included in **Appendix C**.

## 1.2. Exhibition Materials

The exhibition material presented at the public exhibitions consisted of:

- Exhibition display boards (11 No)
- Drawings:
  - Engineering plan and profile drawings – Sheets 1 to 17
  - Strip plan drawings (3 No)
  - Environmental mitigation drawings
- Fly through visualisation

Each attendee was offered a copy of the A9 Dualling Dalraddy to Slochd Environmental Statement Non-Technical Summary (NTS).

### 1.2.1. Exhibition Boards

Information relating to the scheme was presented on a series of display boards. The heading of each board is given below:

1. Dalraddy to Slochd project - welcome
2. Assessment process
3. Need for the scheme
4. Scheme objectives
5. Dalraddy to Slochd project



6. Protection of the Environment
7. Environmental Impact Assessment (EIA)
8. Environmental design and mitigation
9. Construction
10. Draft Orders and Environmental Statement
11. What happens next?

The exhibition display boards can be found in **Appendix D**.

### **1.2.2. Information Sources Following Exhibition**

The exhibition display boards, drawings and fly-through visualisation were made available to download from the A9 Dualling section of the Transport Scotland website at the following web address:

<https://www.transport.gov.scot/projects/a9-dualling-perth-to-inverness/a9-dalraddy-to-slochd/>



### 1.3. Photographs



**Photograph 1.3.1 - The exhibition venue, Aviemore Community Centre, 20 September 2018**



**Photograph 1.3.2 - The exhibition venue, Carrbridge Village Hall, 21 September 2018**



Photograph 1.3.3 – Exhibition Display Boards



Photograph 1.3.4 – Exhibition Display Boards







**Photograph 1.3.5 – Strip Plan Drawings**



**Photograph 1.3.6 – Fly Through Visualisation**

## 2. Exhibition results

### 2.1. Attendance

The exhibition was well attended with a total of 227 visitors, 128 attending Aviemore and 99 attending Carrbridge

Upon arrival, visitors were offered the opportunity to register-for-updates by completing a form. This was optional for attendees.

For attendees who registered for updates and provided a postcode / address, an analysis of this information shows that the majority of visitors were from the Aviemore / Boat of Garten / Carrbridge postcode area, although visitors were noted from as far afield as Buckie.

The geographic spread is shown in Figure 2-1.

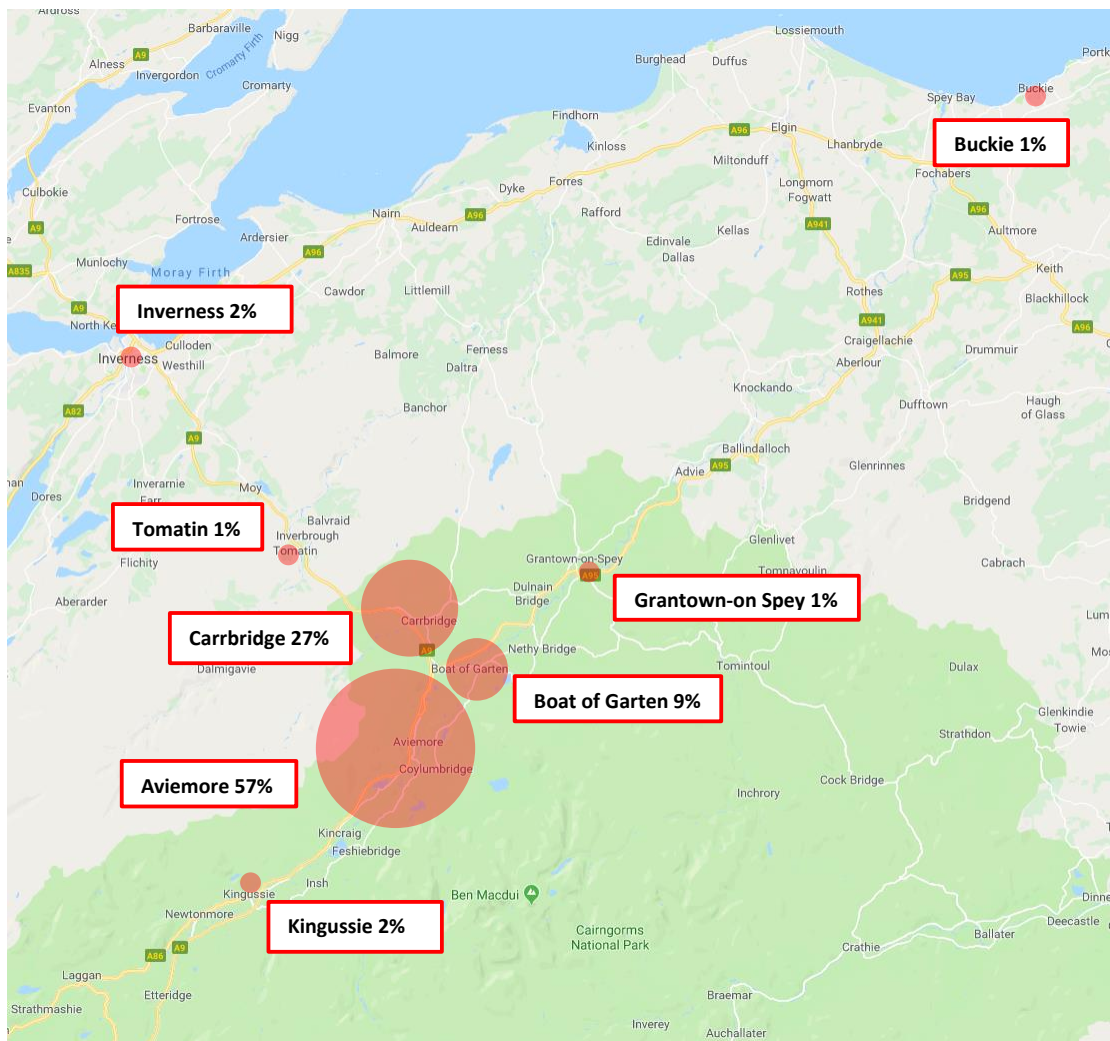


Figure 2-1 Attendance map

## 2.2. Feedback

There were no formal feedback forms provided to visitors. Attendees were advised that if they wished to make a formal representation to the draft Orders including objections, this should be in writing to Transport Scotland via either the postal address or email address displayed at the exhibition.

Informal comments varied from general questions about the scheme design to queries regarding the Compulsory Purchase Order process and likelihood of objections. There were also specific concerns raised over environmental impacts and facilities for cyclists.

## 2.3. Summary

The A9 Dualling Dalraddy to Slochd Draft Orders public exhibitions held on 20th and 21st September 2018 provided an opportunity for the public to discuss the draft Orders and Environmental Statement for the project, and the ongoing statutory process, with the exhibition staff from the Atkins Mouchel Joint Venture and Transport Scotland.

The exhibition boards were generally well received, considered informative and easily understood. The fly through visualisation proved to be very useful in enhancing understanding of the design. The copies of the Environmental Statement Non-Technical Summary were also appreciated by attendees.

Although some negative comments were noted, most visitors appeared to recognise the benefits to be delivered by the A9 Dualling Programme and were supportive of the scheme.



# Appendix A. Letter of Invitation





**Major Transport Infrastructure Projects**

Buchanan House, 58 Port Dundas Road, Glasgow  
G4 0HF  
Telephone: 0141 272 7100, Fax: 0141 272 7272  
[info@transportscotland.gsi.gov.uk](mailto:info@transportscotland.gsi.gov.uk)



Your ref:

Our ref:

Date:

Dear NaMe,

**A9 Dualling: Perth to Inverness  
Dalraddy to Slochd Project: Draft Orders Exhibition**

In November 2017, Transport Scotland held public drop-in events to provide an update on the Design Manual for Roads and Bridges (DMRB) Stage 3 design developments for the Dalraddy to Slochd project. The Environmental Statement and the draft Orders for the project were published on 28 August 2018.

I am writing to advise you that a public exhibition for the project will take place over two days in Aviemore Community and Leisure Centre on Thursday 20<sup>th</sup> of September from 12 noon to 8pm and in Carrbridge Village Hall on Friday the 21<sup>st</sup> of September from 11am to 5pm.

Details of the Environmental Statement and draft Orders will be displayed at the exhibitions and representatives from Transport Scotland and our consultants AMJV (Atkins Mouchel Joint Venture) will be available to answer questions relating to the statutory processes. The published Environmental Statement and draft Orders are also available to view on the project website at:

<https://www.transport.gov.scot/projects/a9-dualling-perth-to-inverness/a9-dalraddy-to-slochd/>

Please contact our A9 Atkins Mouchel Stakeholder Team on 07557 172 747 or [A9dualling@mouchel.com](mailto:A9dualling@mouchel.com) if you require any further information regarding the Exhibition or A9 dualling proposals for this area.

Yours faithfully,

Sam MacNaughton,  
Stakeholder Manager  
A9 Dualling Team

**cc Atkins Mouchel Joint Venture**





## Appendix B. Exhibition poster






# A9 Dualling

## Dalraddy to Slochd project

### Draft Orders public exhibitions



Public exhibitions are being held on **20 and 21 September 2018** for the Dalraddy to Slochd dualling project, part of the A9 Dualling Programme.

Local communities and road users will be able to view our proposals for this section of the A9 following publication of **draft Orders** and the **Environmental Statement** for the project on 28 August 2018.

Transport Scotland officials and project design consultants will be on hand to discuss the design work and answer any questions.

Further information on the A9 Dualling Dalraddy to Slochd project can be found at:

**[transport.gov.scot/project/a9-dalraddy-slochd](https://transport.gov.scot/project/a9-dalraddy-slochd)**

#### Details of the public exhibitions are as follows:

##### Aviemore Community Centre

**Thursday 20 September, 12 noon – 8pm**  
Aviemore Community Centre, Muirton,  
Aviemore, PH22 1SF

##### Carrbridge Village Hall

**Friday 21 September, 11am – 5pm**  
Carrbridge Village Hall, Main Street,  
Carrbridge, PH23 3BB





# Appendix C. Press advertisement







# A9 Dualling

## Dalraddy to Slochd project

### Draft Orders public exhibitions



Public exhibitions are being held on **20 and 21 September 2018** for the Dalraddy to Slochd dualling project, part of the A9 Dualling Programme.

Local communities and road users will be able to view our proposals for this section of the A9 following publication of **draft Orders** and the **Environmental Statement** for the project on 28 August 2018.

Transport Scotland officials and project design consultants will be on hand to discuss the design work and answer any questions.

Further information on the A9 Dualling Dalraddy to Slochd project:

**[transport.gov.scot/project/a9-dalraddy-slochd](https://transport.gov.scot/project/a9-dalraddy-slochd)**

#### Details of the public exhibitions are as follows:

##### **Aviemore Community Centre**

**Thursday 20 September, 12 noon – 8pm**

Aviemore Community Centre, Muirton, Aviemore, PH22 1SF

##### **Carrbridge Village Hall**

**Friday 21 September, 11am – 5pm**

Carrbridge Village Hall, Main Street, Carrbridge, PH23 3BB



## Appendix D. Exhibition display boards



TRANSPORT  
SCOTLAND  
CÒMHIDHAIL ALBA



# A9 Dualling

Dalraddy to Slochd project

**Draft Orders public exhibitions**

[transport.gov.scot/project/a9-dalraddy-slochd](https://transport.gov.scot/project/a9-dalraddy-slochd)



## A9 Dualling draft Orders public exhibitions

# Welcome

In December 2011, the Scottish Government announced its commitment to dual the A9 between Perth and Inverness by 2025.

The A9 Dualling Programme comprises of eleven projects including the recently completed Kincaig to Dalraddy project.

This public exhibition presents the **draft Orders** and **Environmental Statement** for the Dalraddy to Slochd project which are available for viewing here today.

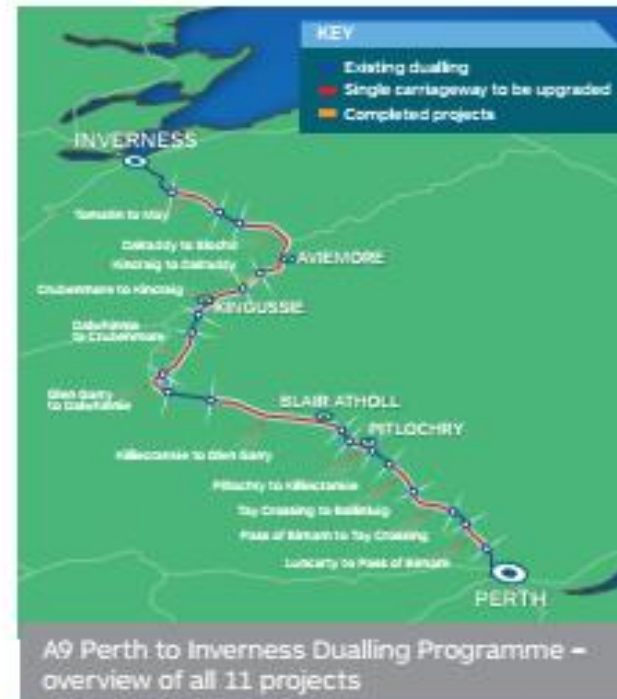
Information on the following panels includes details of this project and an explanation of the statutory process.

Transport Scotland staff and their consultants, Atkins Mouchel Joint Venture (AMJV), will be happy to assist you with any queries you may have.



Further information can be found on the project website:

[transport.gov.scot/project/a9-dalraddy-slochd](http://transport.gov.scot/project/a9-dalraddy-slochd)



**i** Copies of the **Environmental Statement Non-Technical Summary** are available for you to take away. Copies of the **Environmental Statement, Non-Technical Summary** and the **draft Orders** can be found on the project website (details below).



TRANSPORT  
SCOTLAND  
CÒMHDAIL ALBA



## A9 Dualling draft Orders public exhibitions



# Assessment process

Transport Scotland carries out a rigorous assessment process to identify the preferred option for a trunk road improvement project.

The preparation and development of trunk road projects follows the project assessment process set out in the [Design Manual for Roads and Bridges \(DMRB\)](#).

This is a three-stage assessment process that considers **traffic**, **engineering**, **environmental** and **economic** implications. Throughout the assessment process, consultation is carried out with a large number of people and interested groups.

The **DMRB Stage 1 Assessment** was completed in 2014, identifying the existing A9 as the preferred route corridor.

The **DMRB Stage 2 Assessment** was completed in 2017 and identified the preferred route for the Dalraddy to Slochd project.

Following consultation with landowners, tenants, local communities, residents, stakeholders and other interested parties, the design has been developed to a stage where a sufficient level of detail exists to assess the impacts, determine the land-take requirements and to progress the statutory process.





## A9 Dualling draft Orders public exhibitions



# Need for the scheme

The A9 is an important transport link which is used by a combination of different vehicle types including coaches, heavy goods vehicles (HGVs), agricultural vehicles, tourist transport, local and long-distance traffic.

This diversity of road usage affects journey times and journey time reliability, and has led to an increase in driver frustration, particularly during summer months and holiday periods.

Along this section of the A9, and in common with the rest of the route between Perth and Inverness, there is a lack of safe overtaking opportunities, which can lead to driver frustration.

This has resulted in a higher than average proportion of severe injury accidents. When incidents occur, they can cause severe delays.



National Cycle Network (Route 7) at Slochd looking south



A9 looking south towards Craigellachie



TRANSPORT  
SCOTLAND  
CÒMHDHAL ALBA



## A9 Dualling draft Orders public exhibitions

# Scheme objectives

The development of the Dalraddy to Slochd project has taken into account the A9 Dualling Programme objectives.

These objectives are to:

- Improve the operational performance of the A9 by:
  - Reducing journey times
  - Improving journey time reliability
- Improve safety for both motorised and Non-Motorised Users (NMUs) by:
  - Reducing accident severity
  - Reducing driver stress
- Facilitate active travel within the corridor
- Improve integration with public transport facilities.



Existing Granish junction



Existing Aviemore South junction



Existing Black Mount junction





A9 Dualling draft Orders public exhibitions



# Dalraddy to Slochd project

The existing 25km stretch of single carriageway between Dalraddy and Slochd will be upgraded to a dual carriageway, providing safe and guaranteed overtaking opportunities in both directions.

### Grade-separated junctions

The proposed scheme includes grade-separated junctions at **Aviemore South**, **Granish** and **Black Mount** to accommodate access to and from the A9 for both northbound and southbound traffic.

### Structures

The existing rail crossing at **Slochd Beag** will be retained for the new northbound carriageway and a new structure will be provided to the north of the existing bridge for the new southbound carriageway.

Similarly, for the crossing of the **River Dulnain** at Carrbridge, the existing structure will be retained for the new northbound carriageway and a new structure will be provided to the east of the existing bridge for the new southbound carriageway.

There will be new structures at the Aviemore South, Granish and Black Mount grade-separated junctions.

In addition, numerous other existing structures and watercourse crossings will be replaced and several new structures will be added to facilitate access.

### Drainage

The drainage design has been prepared in accordance with appropriate best practice guidance. This includes Sustainable Drainage Systems (SuDS), developed in consultation with the Scottish Environment Protection Agency (SEPA).

### Left-in/left-out junctions

To improve safety, direct accesses onto the A9 will generally be closed, with a number of new access arrangements provided to maintain connectivity. A left-in/left-out junction is included on the northbound carriageway at **Craigellachie National Nature Reserve**. Another left-in/left-out junction is provided on the northbound carriageway for the **U2400 side road** connection to the A9 at **Slochd**.

Further left-in/left-out junctions are included on both the northbound and the southbound carriageways at **Lethendry** to facilitate forestry access.

### Lay-bys

Eleven new lay-bys are provided: six in the northbound direction and five in the southbound direction. The lay-bys will be separated from the carriageway by a small segregation island.

### Non-Motorised Users (NMUs)

Various measures embedded in the design are included to facilitate active travel and maintain and enhance routes for pedestrians, cyclists and equestrians. The National Cycle Network (Route 7) will be re-aligned through Slochd onto the southbound side of the A9 and the segregated NMU route from Kincaig to Dalraddy will be extended north to Aviemore. At-grade crossings of the A9 will be closed and replaced with grade-separated crossings where practical to facilitate safe crossing.




New Aviemore South junction



New Granish junction



New Black Mount junction



Slochd beag and rail bridge view south

**i** Plans of the proposed route are available to view at this exhibition. Please speak to a member of our team if you need any assistance or have any questions.







A9 Dualling draft Orders public exhibitions




# Protection of the environment

One of the main considerations has been the need to avoid or reduce potential adverse impacts on the environment.

The design of the Dalraddy to Slochd project has therefore been informed by detailed **environmental assessments**, including the ecological, physical and historic environment, local communities and landowners, and the current or planned future use of the environment.

The mitigation measures that have been developed have considered the environment in the vicinity of the route, building on the strategic environmental and design work carried out for the wider A9 Dualling Programme, to provide a consistent approach.

An **Environmental Impact Assessment (EIA)** of the project has been undertaken. Environmental constraints and issues have been identified and considered as part of the decision-making process throughout the design development of the project. Transport Scotland has published an **Environmental Statement (ES)** for the project, which reports the findings of the EIA and is available for viewing here today.



Loch Alvie and Alvie Church



River Dulnain & railway bridge



Looking southeast from Carn Bad nan Luibhean towards Black Mount





A9 Dualling draft Orders public exhibitions



# Environmental Impact Assessment (EIA)

The **Environmental Impact Assessment (EIA)** is the statutory process used to evaluate the main environmental effects of proposed developments. The **Environmental Statement (ES)** contains full details of the EIA, including the mitigation to avoid or reduce potential impacts. A **Non-Technical Summary (NTS)** outlines the key issues reported in the ES, including the beneficial and adverse impacts considered to be of particular importance. Copies of the ES are available to view here today. Copies of the NTS are also available for you to take away.

**The EIA has assessed the following topics:**

- **Community and private assets:** local communities and community facilities; estates such as Alvie and Dalraddy, Kinrara, Seafield and Strathspey and Corrybrough; development land, and agricultural, forestry and sporting interests
- **Effects on all travellers:** pedestrian routes, such as rights of way and hill-walking routes; cycle routes, such as the National Cycle Network (Route 7); equestrian routes; and vehicle travellers
- **Geology, contaminated land and groundwater:** soils, including areas of peat and high-quality topsoil; geology; potentially contaminated areas; groundwater and private water supplies
- **Road drainage and the water environment:** rivers and streams, such as the River Spey and its tributaries including the River Dulnain, Allt nan Ceatharnach, Allt na-Criche and Milton Burn; flood risk; erosion risk and sediment flow in rivers; water quality, which could be affected by run-off from the road surface (which may include pollutants such as road salts); and accidental spillages
- **Ecology and nature conservation:** protected species, such as otters, Atlantic salmon and bats; habitats and ecosystems; and designated sites
- **Landscape and visual:** impacts on the landscape and views from buildings, outdoor public areas, local roads and NMU routes
- **Cultural heritage:** archaeological remains, historic buildings and landscapes
- **Air quality:** human health; and sensitive locations, such as houses and schools
- **Noise and vibration:** during both construction and when the new dual carriageway is open to traffic
- **Materials:** impacts relating to the depletion of natural resources, greenhouse gas emissions, consumption of resources and management of waste.



Looking southeast from High Burnside to the Cairngorms



Slochd Summit looking south

To inform the EIA process, extensive consultation was carried out with statutory consultees, including: **The Highland Council, Cairngorms National Park Authority, Historic Environment Scotland, Scottish Natural Heritage, and the Scottish Environment Protection Agency.**

Consultation was also undertaken with non-statutory consultees, interested parties and community councils.

We have also gathered information and feedback from consultation with local landowners, residents and local communities. The project team has worked closely with these groups to develop a design that aims to reduce environmental impacts through careful design and by avoiding sensitive features wherever possible.





A9 Dualling draft Orders public exhibitions



# Environmental design and mitigation

The **Dalraddy to Slochd project** involves the widening of an existing road rather than the construction of a new one, which helps to limit the adverse environmental impacts. However, the project passes through the Cairngorms National Park and a rural landscape, which includes environmentally sensitive and protected areas. It also runs close to several communities and individual properties. Therefore, in addition to explaining measures taken to avoid or reduce impacts, the **Environmental Statement** presents mitigation commitments prepared for the project as needed to protect the environment.

**Some examples of these mitigation measures include:**

- New and realigned access tracks and Non-Motorised User routes, including improved community links between Kincaig and Aviemore
- New underpasses of the A9 to provide local access connections for motorised and Non-Motorised Users
- Natural stream beds and ledges included in culverts to allow fish and mammals to move under the new carriageway safely
- Refined route alignment and earthworks to avoid property boundaries, sensitive habitats, and to avoid increased flood risk to properties
- Development of compact designs for the Aviemore South, Granish and Black Mount grade-separated junctions to reduce landscape and visual impacts and loss of woodland and/or agricultural land
- Provision of land to compensate for the loss of open space at Milton Wood
- Compensatory flood storage
- Use of construction techniques to minimise excavation and disturbance of peat
- Earthworks slopes refined to blend into the surrounding landform for the mainline, junctions, and Sustainable Drainage System (SuDS)
- Use of best practice construction methods, for example to control noise, dust and pollution, and to ensure that timings of works avoids sensitive periods or night-time
- Use of low-noise road surface on the trunk road along the length of the project
- Habitat restoration
- Installation of bat boxes in areas of existing woodland and creation of new ponds
- Installation of noise barriers
- Landscape planting to screen the dual carriageway from properties.

Example of Kincaig underpass (completed)



Watercourse



National Cycle Network (Route 7) at Slochd looking north



## A9 Dualling draft Orders public exhibitions



# Construction

Construction can only start following approval under the statutory procedures. The timetable for construction will be determined at that stage.

Construction of the project will generally include work to widen the road either to the northbound or southbound side.

Construction will be carried out in a manner that will aim to minimise disruption for travellers and residents. However, some traffic management measures will be necessary.

### Key construction features will include:

- One lane of traffic in both directions to be kept open where possible to minimise disruption
- For the safety of construction workers and road users, speed restrictions need to be in place
- Some lane closures may be required for particular activities such as bridge beam lifting, rock extraction and constructing the carriageway tie-ins
- If closure of the carriageway is required, this would be restricted to night-time and weekends wherever possible and any closures will be advertised in advance
- Measures will be put in place to prevent sediment run-off from the construction site to adjacent water courses, including the use of cut-off ditches and temporary Sustainable Drainage Systems (SuDS)
- The construction of the project is expected to take four and a half years to complete.

### Further consultation

Further consultation with affected landowners, key stakeholders such as The Highland Council, the emergency services and community councils will be undertaken in the development of the construction stage contract documentation and throughout the construction period.



Example of KinCraig underpass under construction



Example of KinCraig roadworks under construction





## A9 Dualling draft Orders public exhibitions

# Draft Orders and Environmental Statement

The **draft Orders** and the **Environmental Statement** for the Dalraddy to Slochd project are available for viewing here today. Please speak to a member of the Transport Scotland or Atkins Mouchel Joint Venture (AMJV) team if you have any questions.

These are statutory documents that define the line of the road, associated works and the land to be acquired for the project.

The **draft Orders** and the **Environmental Statement**, along with all the exhibition materials on display today are also available to view on Transport Scotland's website:

[transport.gov.scot/project/a9-dalraddy-slochd](https://transport.gov.scot/project/a9-dalraddy-slochd)

Copies of the draft Orders and Environmental Statement are available for inspection at the following locations:

### Spar/Post Office

Main Street, Carrbridge, PH23 3AS  
**Mon to Fri:** 7am – 8pm; **Sat:** 7.30am – 7pm;  
**Sun:** 8.30am – 7pm

### Aviemore Community Centre

High Life Highland, Muirton, Aviemore PH22 1SF  
**Mon, Wed, Fri:** 8am – 10pm; **Tue, Thu:** 7am – 10pm  
**Sat:** 10am – 4pm; **Sun:** 10.30am – 3pm

### The Highland Council (Service Point)

Castle Street, Inverness IV1 1JJ  
**Mon, Tue, Thu, Fri:** 9am – 5pm; **Wed:** 10am – 5pm

### Transport Scotland

Buchanan House, 58 Port Dundas Road, Glasgow G4 0HF  
**Telephone:** 0141 272 7100  
**Mon to Thu:** 8.30am – 5pm; **Fri:** 8.30am – 4.30pm



TRANSPORT  
SCOTLAND  
CÒMHDHAL ALBA



## A9 Dualling draft Orders public exhibitions



# What happens next?

The **draft Orders** and **Environmental Statement** for the Dalraddy to Slochd project were published on **28 August 2018**. This marked the start of the statutory process.

There is a six-week objection period associated with the draft Orders and a six-week representation period associated with the Environmental Statement.

Should there be objections to the draft Orders which are not resolved, there may be the need for a Public Local Inquiry (PLI) before the project can proceed.

The statutory six-week period for the draft Orders and Environmental Statement will end on:

**9 October 2018**

For further information on the wider A9 Dualling Programme, please visit the Transport Scotland website at:  
**[transport.gov.scot/a9dualling](https://transport.gov.scot/a9dualling)**

## Your comments

Representations to the draft Orders, including objections, can be made in writing to Transport Scotland, by **9 October 2018** at the latest, to the address below:

**Director of Major Transport, Infrastructure Projects, Transport Scotland, Buchanan House, 58 Port Dundas Road, Glasgow G4 0HF**

Or by email to: [a9dualling@transport.gov.scot](mailto:a9dualling@transport.gov.scot)

Any information we collect in this manner will only be used by Transport Scotland to consider objections to the draft Orders. Transport Scotland and their consultants, AMJV will contact objectors with a view to resolving their objection if possible. Your information will not be shared with any partners for marketing purposes.

For more information on how we process personal information please visit:

[transport.gov.scot/privacy-policy](https://transport.gov.scot/privacy-policy)



**TRANSPORT  
SCOTLAND**  
CÒMHDAIL ALBA

