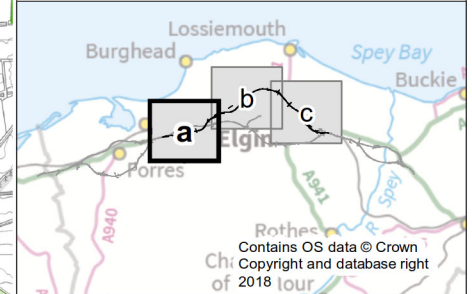


Legend

- Route option
- - - 500m Buffer
- ▲ Listed Building Category A
- ▲ Listed Building Category B
- Scheduled Monument (SM)
- Garden and Designed Landscape (GDL)
- Archaeological Site (Regionally Significant - Moray)
- Area of Great Landscape Value (AGLV)
- Special Protection Area (SPA)
- Special Area of Conservation
- Wetland of International Importance (Ramsar)
- Site of Special Scientific Interest (SSSI)
- Local Nature Reserve (LNR)
- Ancient Woodland (of Semi-Natural Origin)
- Ancient Woodland (Long-Established of Plantation Origin)
- Native Woodland Survey of Scotland

0 250 500 1,000 1,500 Metres



| | | | | |
|------|------------|----------------------------|-------|--------|
| C01 | 27/11/2018 | Approved as Stage Complete | RMT | HC |
| Rev. | Rev. Date | Drawing Suitability | Drawn | Appr'd |

Mott MacDonald Sweco

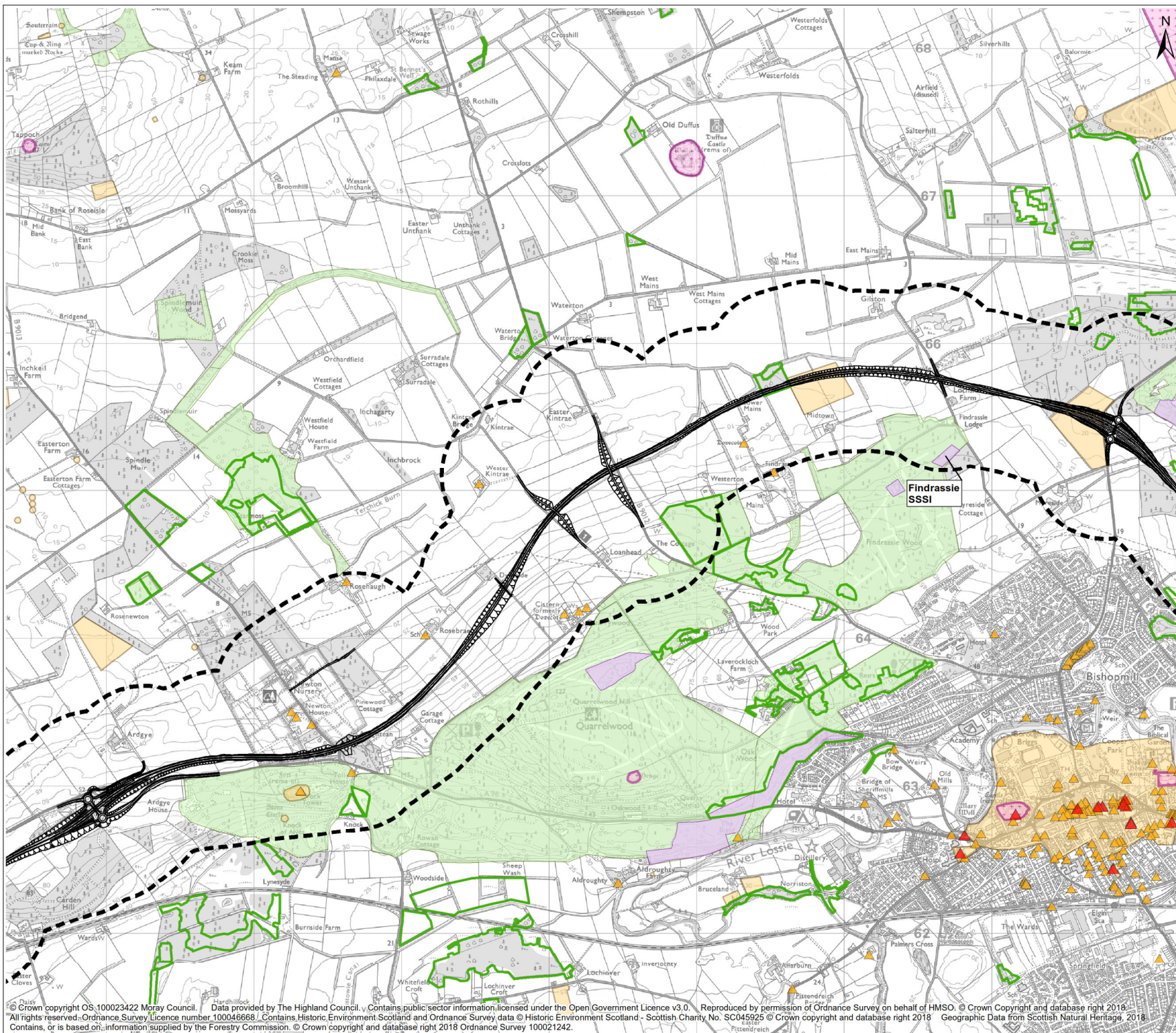


Project
**A96 Dualling
Hardmuir to Fochabers**

Drawing Title
**Figure 8.2a Key Environmental Constraints
Hillhead to Lhanbride - North Option**

| | | |
|-------------|----------------------------------|--------------|
| Scale @ A3 | 1:25,000 | DO NOT SCALE |
| Project No. | 117880 | Status |
| BIM No. | A96PHF-MMS-EGN-00000-DR-GS-00013 | A2 |

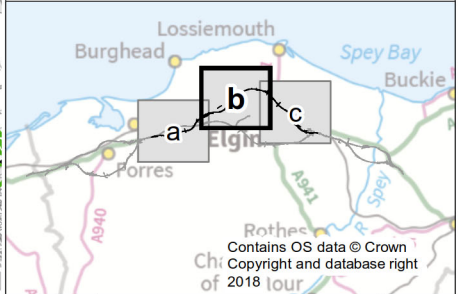
This drawing should not be relied on or used in circumstances other than those for which it was originally prepared and for which the Mott MacDonald Sweco (MMS) Joint Venture was commissioned. MMS accepts no responsibility for this drawing to any party other than the person by whom it was commissioned. Any party which breaches the provisions of this disclaimer shall identify MMS for all loss or damage arising therefrom.



Legend

- Route option
- - - 500m Buffer
- ▲ Listed Building Category A
- ▲ Listed Building Category B
- Scheduled Monument (SM)
- Garden and Designed Landscape (GDL)
- Archaeological Site (Regionally Significant - Moray)
- Area of Great Landscape Value (AGLV)
- Special Protection Area (SPA)
- Special Area of Conservation
- Wetland of International Importance (Ramsar)
- Site of Special Scientific Interest (SSSI)
- Local Nature Reserve (LNR)
- Ancient Woodland (of Semi-Natural Origin)
- Ancient Woodland (Long-Established of Plantation Origin)
- Native Woodland Survey of Scotland

0 250 500 1,000 1,500 Metres



| | | | | |
|------|------------|----------------------------|-------|--------|
| C01 | 27/11/2018 | Approved as Stage Complete | RMT | HC |
| Rev. | Rev. Date | Drawing Suitability | Drawn | Appr'd |

Mott MacDonald Sweco

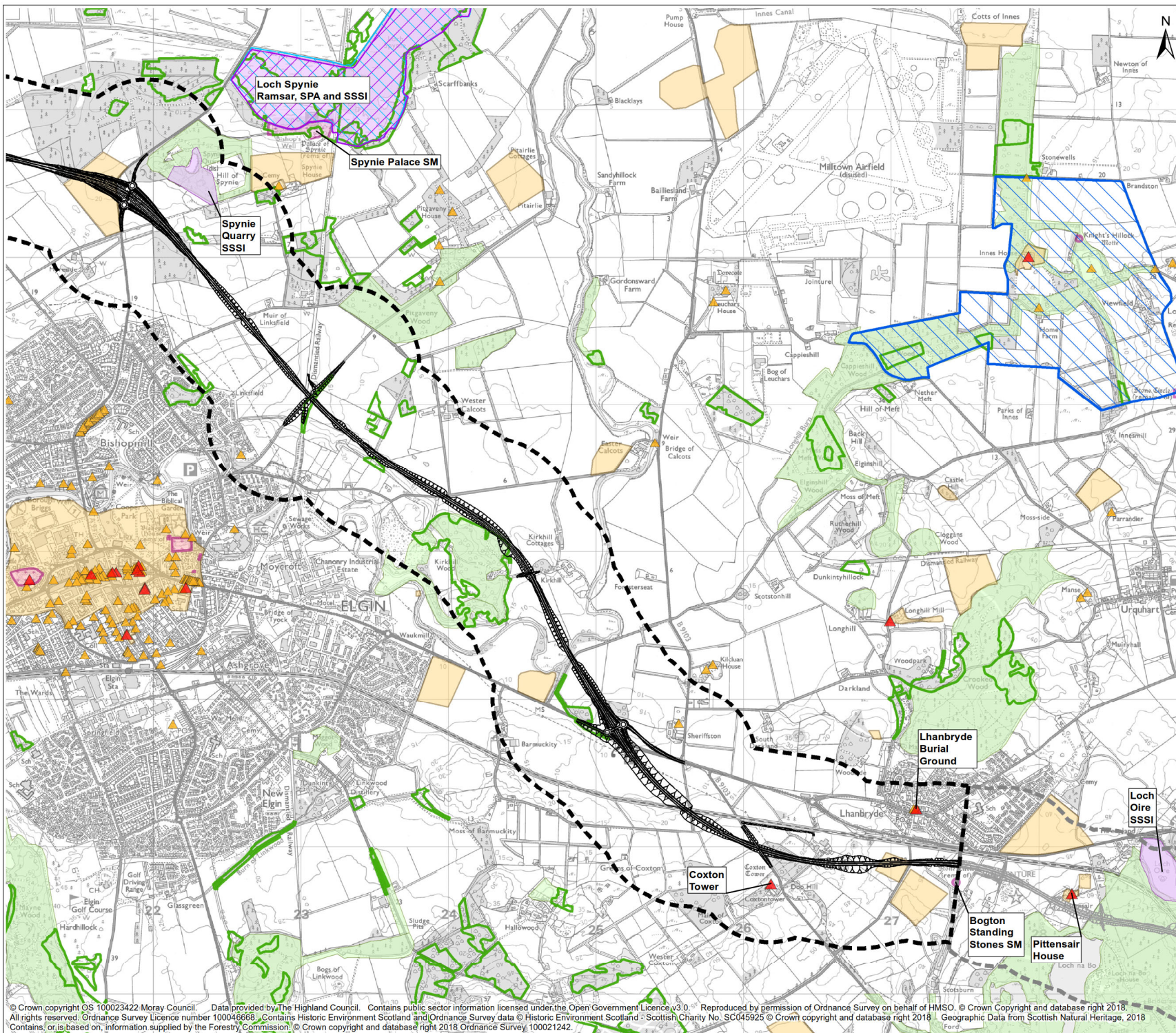


Project
**A96 Dualling
Hardmuir to Fochabers**

Drawing Title
**Figure 8.2b Key Environmental Constraints
Hillhead to Lhanbride - North Option**

| | | |
|-------------|----------------------------------|--------------|
| Scale @ A3 | 1:25,000 | DO NOT SCALE |
| Project No. | 117880 | Status |
| BIM No. | A96PHF-MMS-EGN-00000-DR-GS-00013 | |

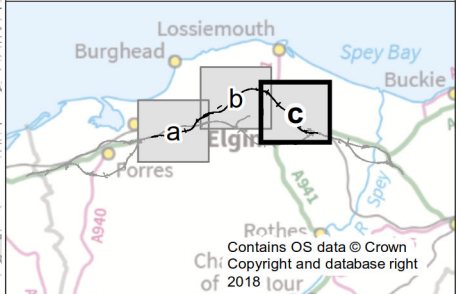
This drawing should not be relied on or used in circumstances other than those for which it was originally prepared and for which the Mott MacDonald Sweco (MMS) Joint Venture was commissioned. MMS accepts no responsibility for this drawing to any party other than the person by whom it was commissioned. Any party which breaches the provisions of this disclaimer shall identify MMS for all loss or damage arising therefrom.



Legend

- Route option
- - - 500m Buffer
- ▲ Listed Building Category A
- ▲ Listed Building Category B
- Scheduled Monument (SM)
- ▨ Garden and Designed Landscape (GDL)
- ▨ Archaeological Site (Regionally Significant - Moray)
- ▨ Area of Great Landscape Value (AGLV)
- ▨ Special Protection Area (SPA)
- ▨ Special Area of Conservation
- ▨ Wetland of International Importance (Ramsar)
- Site of Special Scientific Interest (SSSI)
- ▨ Local Nature Reserve (LNR)
- Ancient Woodland (of Semi-Natural Origin)
- Ancient Woodland (Long-Established of Plantation Origin)
- ▨ Native Woodland Survey of Scotland

0 250 500 1,000 1,500 Metres



| | | | | |
|------|------------|----------------------------|-------|--------|
| C01 | 27/11/2018 | Approved as Stage Complete | RMT | HC |
| Rev. | Rev. Date | Drawing Suitability | Drawn | Appr'd |

Mott MacDonald Sweco



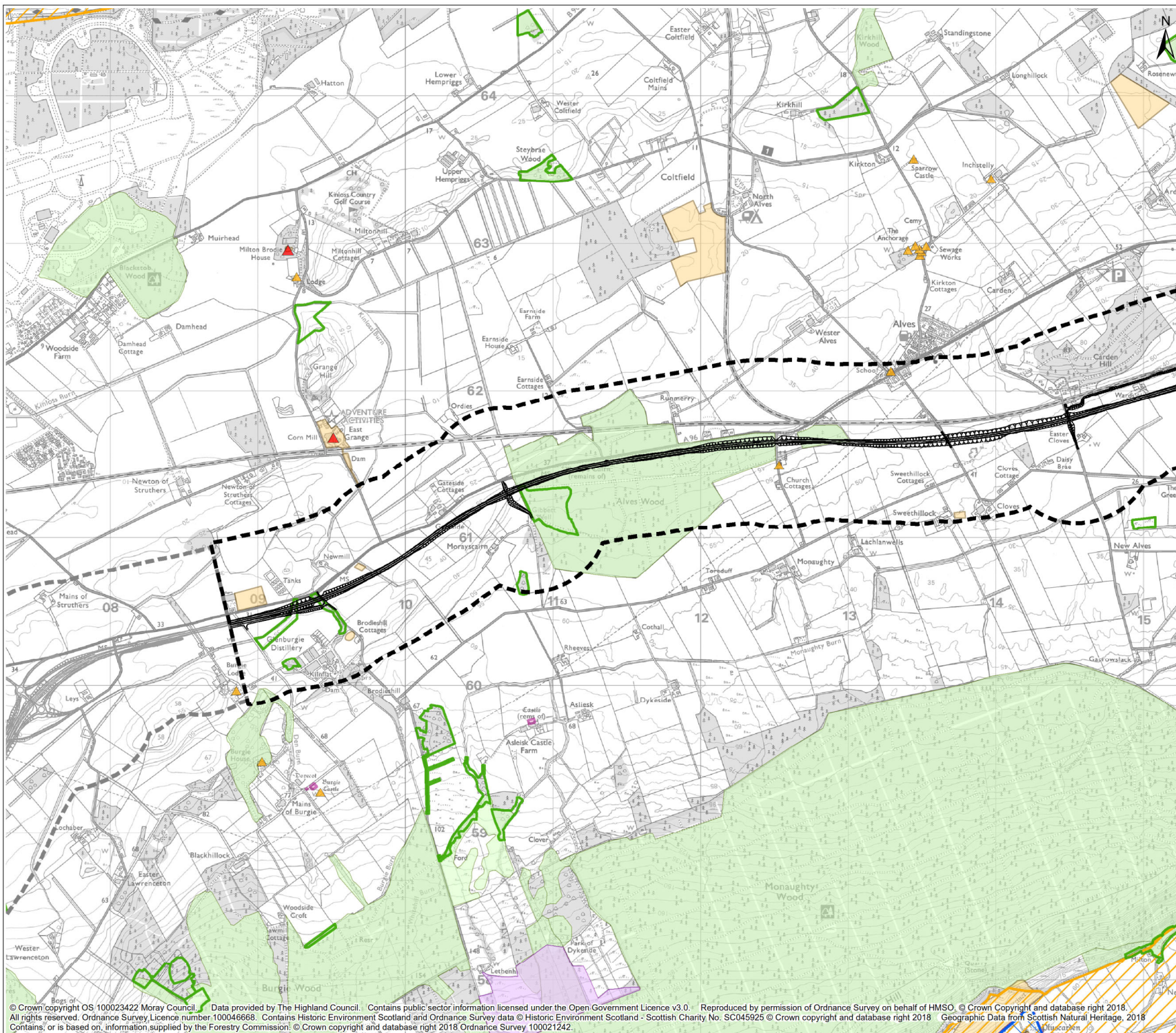
Project
**A96 Dualling
Hardmuir to Fochabers**

Drawing Title
**Figure 8.2c Key Environmental Constraints
Hillhead to Lhanbryde - North Option**

| | | |
|-------------|----------------------------------|--------------|
| Scale @ A3 | 1:25,000 | DO NOT SCALE |
| Project No. | 117880 | Status |
| BIM No. | A96PHF-MMS-EGN-00000-DR-GS-00013 | |

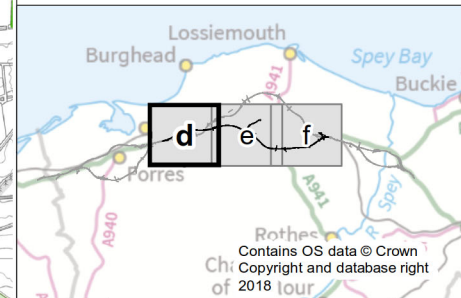
This drawing should not be relied on or used in circumstances other than those for which it was originally prepared and for which the Mott MacDonald Sweco (MMS) Joint Venture was commissioned. MMS accepts no responsibility for this drawing to any party other than the person by whom it was commissioned. Any party which breaches the provisions of this disclaimer shall identify MMS for all loss or damage arising therefrom.

© Crown copyright OS 100023422 Moray Council. Data provided by The Highland Council. Contains public sector information licensed under the Open Government Licence v3.0. Reproduced by permission of Ordnance Survey on behalf of HMSO. © Crown Copyright and database right 2018. All rights reserved. Ordnance Survey Licence number 100046668. Contains Historic Environment Scotland and Ordnance Survey data © Historic Environment Scotland - Scottish Charity No. SC045925 © Crown copyright and database right 2018. Geographic Data from Scottish Natural Heritage, 2018. Contains, or is based on, information supplied by the Forestry Commission. © Crown copyright and database right 2018 Ordnance Survey 100021242.



Legend

- Route option
- 500m Buffer
- ▲ Listed Building Category A
- ▲ Listed Building Category B
- Scheduled Monument (SM)
- Garden and Designed Landscape (GDL)
- Archaeological Site (Regionally Significant - Moray)
- Area of Great Landscape Value (AGLV)
- Special Protection Area (SPA)
- Special Area of Conservation (SAC)
- Wetland of International Importance (Ramsar)
- Site of Special Scientific Interest (SSSI)
- Local Nature Reserve (LNR)
- Ancient Woodland (of Semi-Natural Origin)
- Ancient Woodland (Long-Established of Plantation Origin)
- Native Woodland Survey of Scotland



| | | | | |
|------|------------|----------------------------|-------|--------|
| C01 | 27/11/2018 | Approved as Stage Complete | RMT | HC |
| Rev. | Rev. Date | Drawing Suitability | Drawn | Appr'd |

Mott MacDonald Sweco

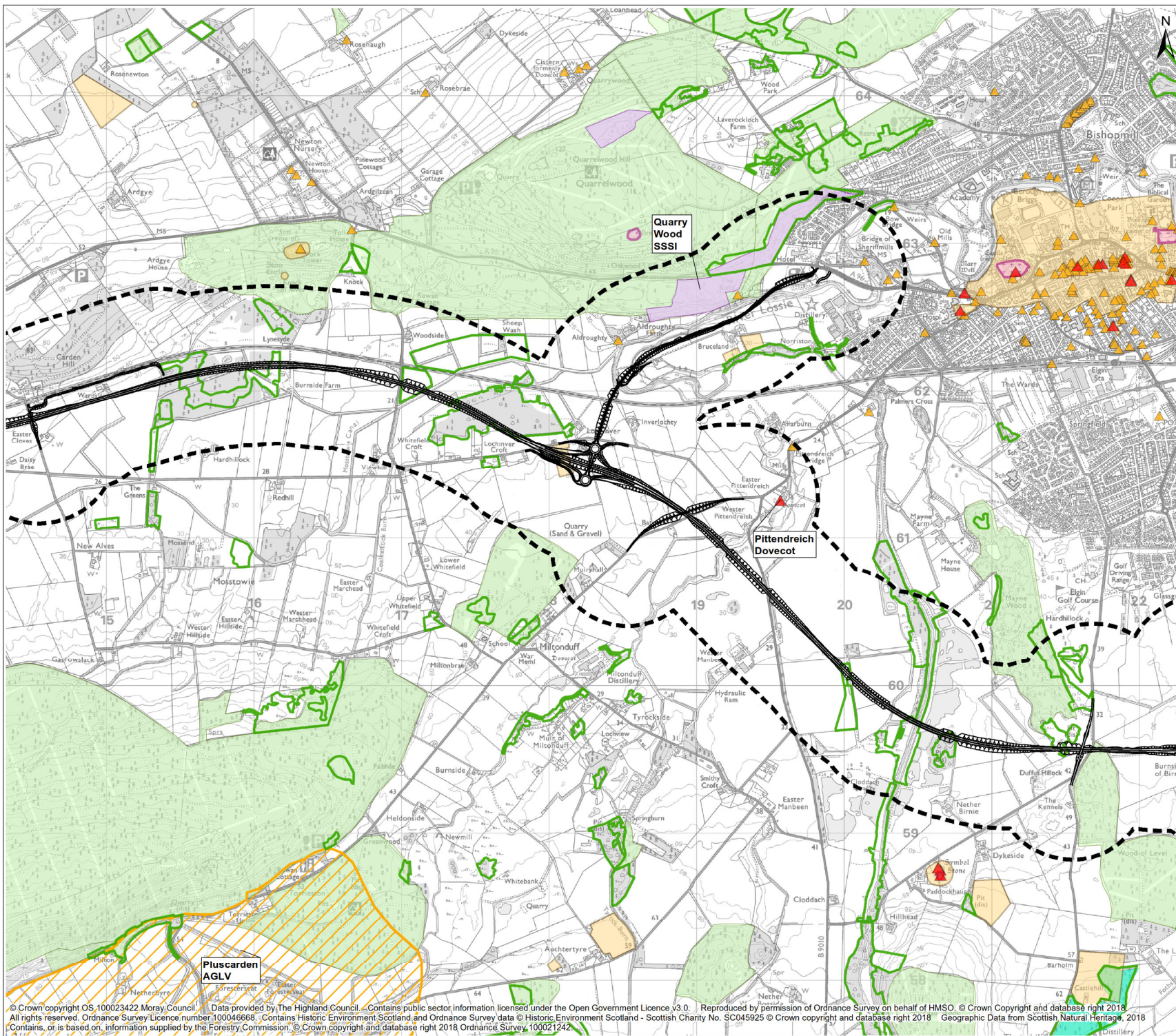


Project
**A96 Dualling
Hardmuir to Fochabers**

Drawing Title
**Figure 8.2d Key Environmental Constraints
Hillhead to Lhanbryde - South Option**

| | | |
|-------------|----------------------------------|--------------|
| Scale @ A3 | 1:25,000 | DO NOT SCALE |
| Project No. | 117880 | Status |
| BIM No. | A96PHF-MMS-EGN-00000-DR-GS-00013 | A2 |

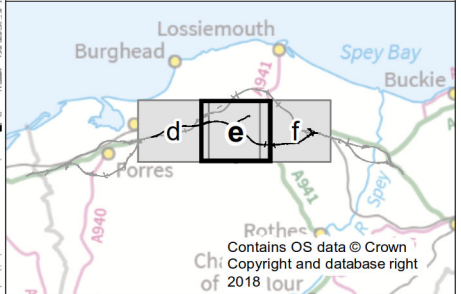
This drawing should not be relied on or used in circumstances other than those for which it was originally prepared and for which the Mott MacDonald Sweco (MMS) Joint Venture was commissioned. MMS accepts no responsibility for this drawing to any party other than the person by whom it was commissioned. Any party which breaches the provisions of this disclaimer shall identify MMS for all loss or damage arising therefrom.



Legend

- Route option
- - - 500m Buffer
- ▲ Listed Building Category A
- ▲ Listed Building Category B
- Scheduled Monument (SM)
- Garden and Designed Landscape (GDL)
- Archaeological Site (Regionally Significant - Moray)
- Area of Great Landscape Value (AGLV)
- Special Protection Area (SPA)
- Special Area of Conservation (SAC)
- Wetland of International Importance (Ramsar)
- Site of Special Scientific Interest (SSSI)
- Local Nature Reserve (LNR)
- Ancient Woodland (of Semi-Natural Origin)
- Ancient Woodland (Long-Established of Plantation Origin)
- Native Woodland Survey of Scotland

0 250 500 1,000 1,500 Metres



| | | | | |
|------|------------|----------------------------|-------|--------|
| C01 | 27/11/2018 | Approved as Stage Complete | RMT | HC |
| Rev. | Rev. Date | Drawing Suitability | Drawn | Appr'd |

Mott MacDonald Sweco

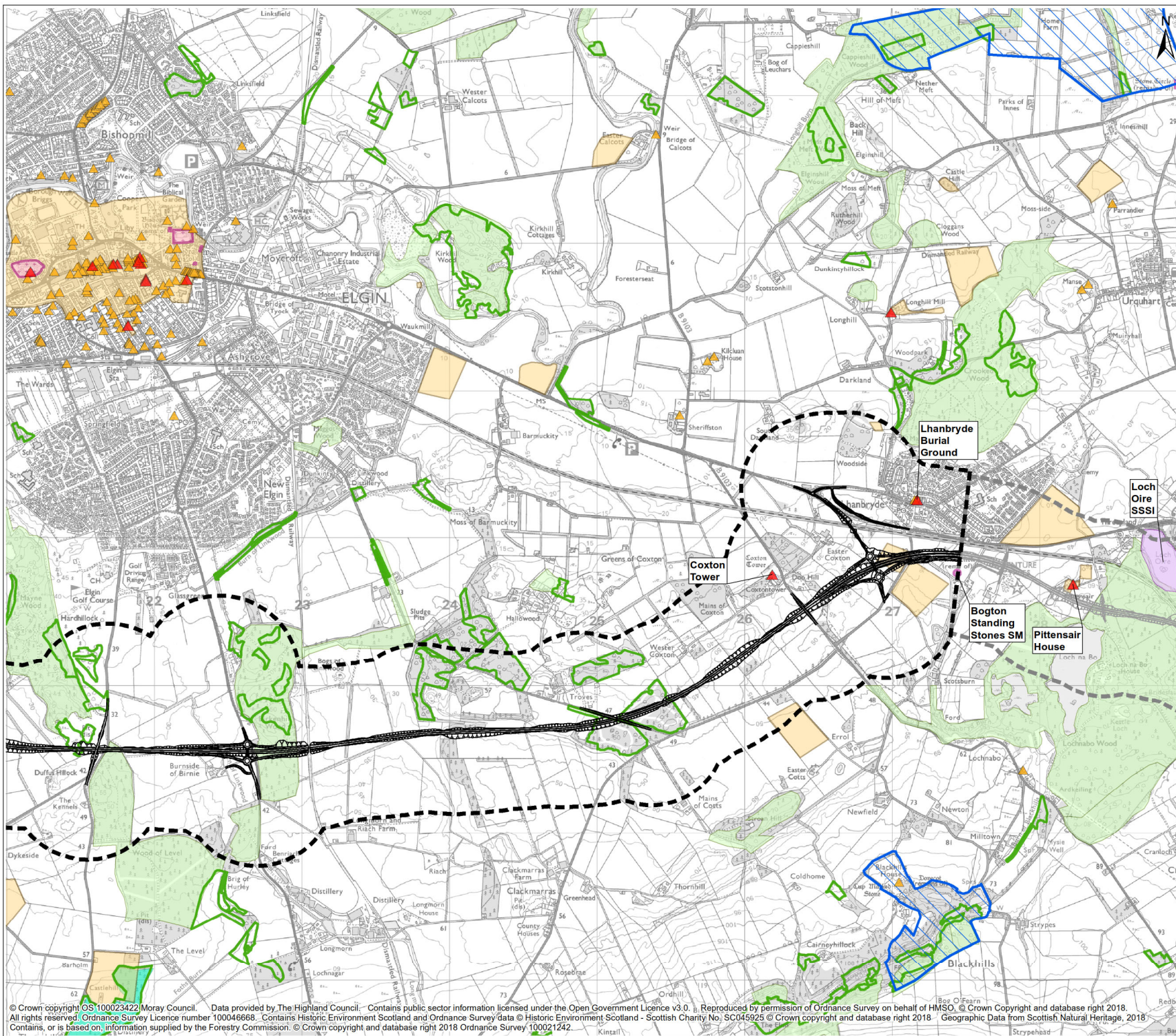


Project
**A96 Dualling
Hardmuir to Fochabers**

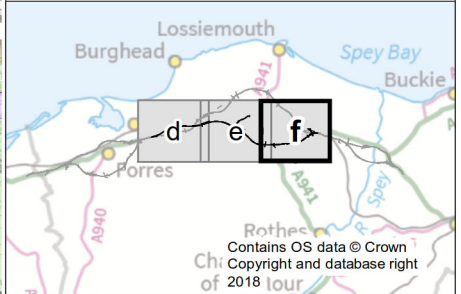
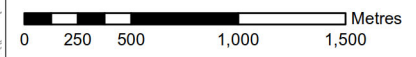
Drawing Title
**Figure 8.2e Key Environmental Constraints
Hillhead to Lhanbryde - South Option**

| | | |
|-------------|----------------------------------|--------------|
| Scale @ A3 | 1:25,000 | DO NOT SCALE |
| Project No. | 117880 | Status |
| BIM No. | A96PHF-MMS-EGN-00000-DR-GS-00013 | |

This drawing should not be relied on or used in circumstances other than those for which it was originally prepared and for which the Mott MacDonald Sweco (MMS) Joint Venture was commissioned. MMS accepts no responsibility for this drawing to any party other than the person by whom it was commissioned. Any party which breaches the provisions of this disclaimer shall identify MMS for all loss or damage arising therefrom.



- Legend**
- Route option
 - - - 500m Buffer
 - ▲ Listed Building Category A
 - ▲ Listed Building Category B
 - Scheduled Monument (SM)
 - ▨ Garden and Designed Landscape (GDL)
 - Archaeological Site (Regionally Significant - Moray)
 - Area of Great Landscape Value (AGLV)
 - Special Protection Area (SPA)
 - Special Area of Conservation (SAC)
 - ▨ Wetland of International Importance (Ramsar)
 - Site of Special Scientific Interest (SSSI)
 - Local Nature Reserve (LNR)
 - Ancient Woodland (of Semi-Natural Origin)
 - Ancient Woodland (Long-Established of Plantation Origin)
 - Native Woodland Survey of Scotland



| | | | | |
|------|------------|----------------------------|-------|--------|
| C01 | 27/11/2018 | Approved as Stage Complete | RMT | HC |
| Rev. | Rev. Date | Drawing Suitability | Drawn | Appr'd |

Mott MacDonald Sweco



Project
**A96 Dualling
Hardmuir to Fochabers**

Drawing Title
**Figure 8.2f Key Environmental Constraints
Hillhead to Lhanbryde - South Option**

| | | |
|-------------|----------------------------------|--------------|
| Scale @ A3 | 1:25,000 | DO NOT SCALE |
| Project No. | 117880 | Status |
| BIM No. | A96PHF-MMS-EGN-00000-DR-GS-00013 | A2 |

This drawing should not be relied on or used in circumstances other than those for which it was originally prepared and for which the Mott MacDonald Sweco (MMS) Joint Venture was commissioned. MMS accepts no responsibility for this drawing to any party other than the person by whom it was commissioned. Any party which breaches the provisions of this disclaimer shall identify MMS for all loss or damage arising therefrom.