

**Legend**

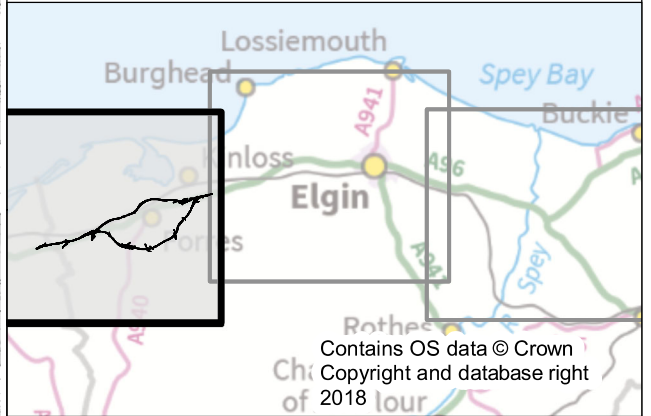
- Route option
- Moray Council Monitoring Location
- Scheme Monitoring Location

**Affected Road Network for Local Air Quality Assessment**

- Hardmuir to Hillhead - North Option
- Hardmuir to Hillhead - South Option

Note: Refer to Table 10.2 in Chapter 10 for details of monitoring locations

0 750 1,500 3,000 Metres



C01	27/11/2018	Approved as Stage Complete	JB	SC
Rev.	Rev. Date	Drawing Suitability	Drawn	Appr'd

**Mott MacDonald Sweco**

**AS9 DUALLING**  
HARDMUIR TO FOCHABERS

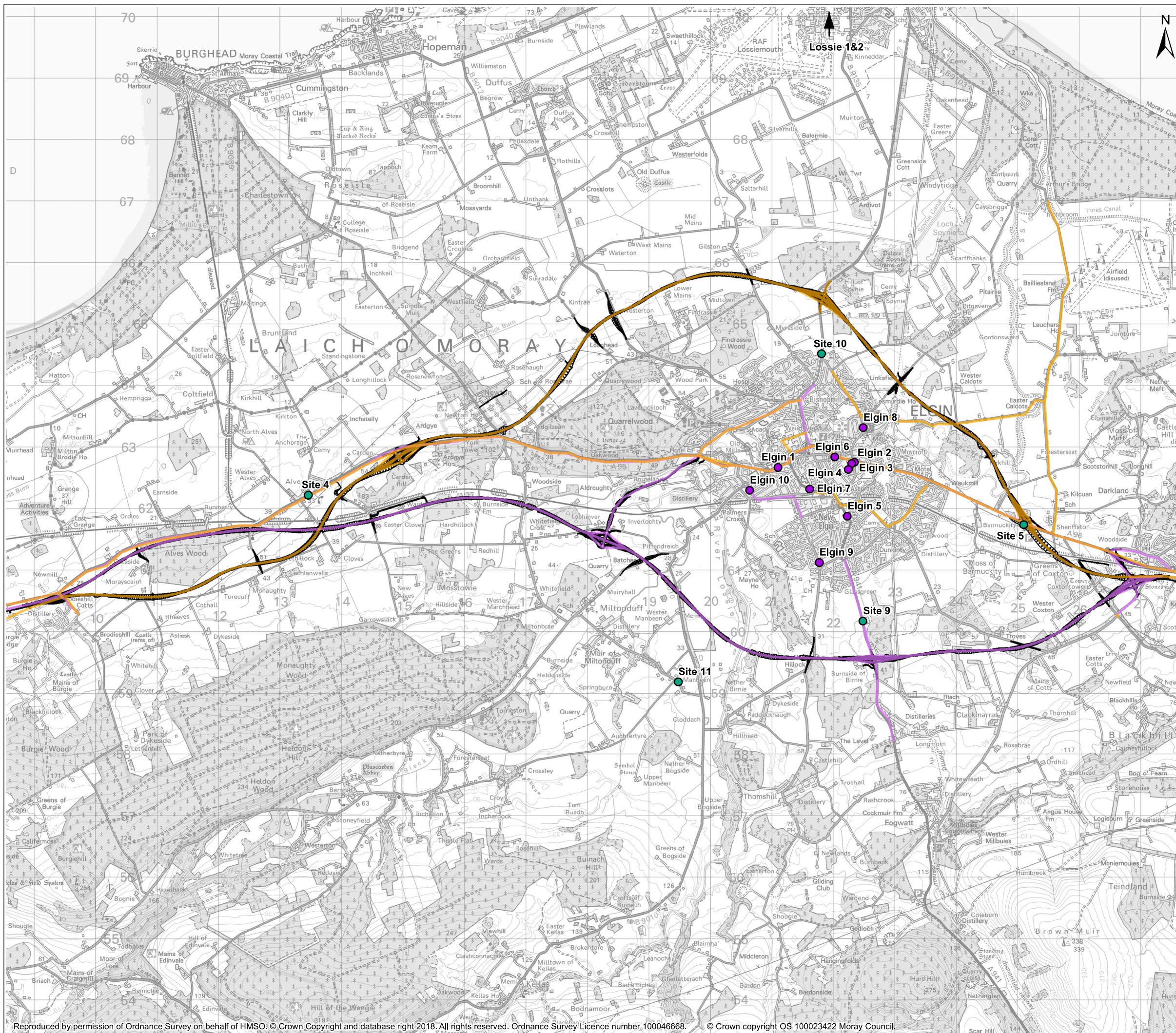
Project: **A96 Dualling Hardmuir to Fochabers**

Drawing Title: **Figure 10.4 Air Quality Monitoring Hardmuir to Hillhead - North and South Options**

Scale @ A3	1:60,000	DO NOT SCALE
Project No.	117880	Status A2
BIM No.	A96PHF-MMS-EGN-00000-DR-GS-00055	

This drawing should not be relied on or used in circumstances other than those for which it was originally prepared and for which the Mott MacDonald Sweco (MMS) Joint Venture was commissioned. MMS accepts no responsibility for this drawing to any party other than the person by whom it was commissioned. Any party which breaches the provisions of this disclaimer shall indemnify MMS for all loss or damage arising therefrom.

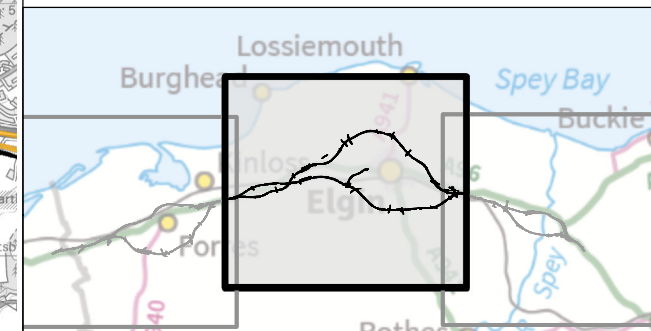
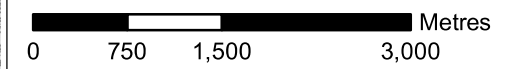




**Legend**

- Route option
  - Moray Council Monitoring Location
  - Scheme Monitoring Location
- Affected Road Network for Local Air Quality Assessment**
- Hillhead to Lhanbryde - North option
  - Hillhead to Lhanbryde - South option

Note: Refer to Table 10.2 in Chapter 10 for details of monitoring locations



Contains OS data © Crown Copyright and database right 2018

C01	27/11/2018	Approved as Stage Complete	JB	SC
Rev.	Rev. Date	Drawing Suitability	Drawn	Appr'd

**Mott MacDonald Sweco**



Project  
**A96 Dualling  
Hardmuir to Fochabers**

Drawing Title  
**Figure 10.5 Air Quality Monitoring  
Hillhead to Lhanbryde - North and South Options**

Scale @ A3	1:60,000	DO NOT SCALE
Project No.	117880	Status A2
BIM No.	A96PHF-MMS-EGN-00000-DR-GS-00056	

This drawing should not be relied on or used in circumstances other than those for which it was originally prepared and for which the Mott MacDonald Sweco (MMS) Joint Venture was commissioned. MMS accepts no responsibility for this drawing to any party other than the person by whom it was commissioned. Any party which breaches the provisions of this disclaimer shall indemnify MMS for all loss or damage arising therefrom.

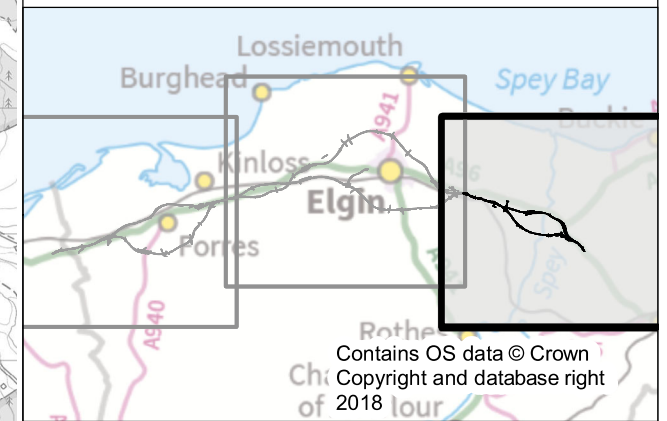
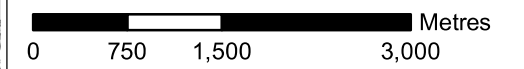




**Legend**

- Route option
- Moray Council Monitoring Location
- Scheme Monitoring Location
- Affected Road Network for Local Air Quality Assessment**
- Lhanbryde to East of Fochabers - North option
- Lhanbryde to East of Fochabers - South option

Note: Refer to Table 10.2 in Chapter 10 for details of monitoring locations



C01	27/11/2018	Approved as Stage Complete	JB	SC
Rev.	Rev. Date	Drawing Suitability	Drawn	Appr'd

**Mott MacDonald Sweco**



Project  
**A96 Dualling  
Hardmuir to Fochabers**

Drawing Title  
**Figure 10.6 Air Quality Monitoring  
Lhanbryde to East of Fochabers - North and South Options**

Scale @ A3	1:60,000	DO NOT SCALE
Project No.	117880	Status A2
BIM No.	A96PHF-MMS-EGN-00000-DR-GS-00057	

This drawing should not be relied on or used in circumstances other than those for which it was originally prepared and for which the Mott MacDonald Sweco (MMS) Joint Venture was commissioned. MMS accepts no responsibility for this drawing to any party other than the person by whom it was commissioned. Any party which breaches the provisions of this disclaimer shall indemnify MMS for all loss or damage arising therefrom.