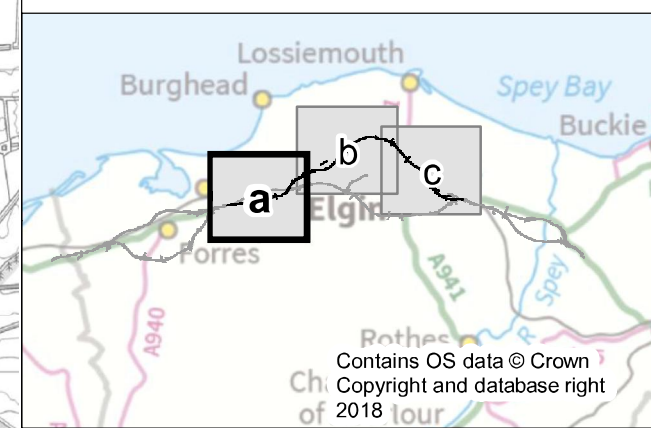
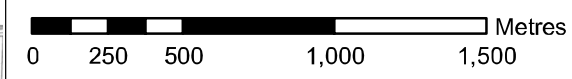




**Legend**

- Route option
- 500m Buffer
- Listed Building Category A
- Listed Building Category B
- Listed Building Category C
- Archaeological Site (Regionally Significant - Moray)
- Conservation Area
- Garden and Designed Landscape
- Scheduled Monument
- MMS001 Asset Identifier



CO1	27/11/2018	Approved as Stage Complete	RMT	RC
Rev.	Rev. Date	Drawing Suitability	Drawn	Appr'd

**Mott MacDonald Sweco**



Project  
**A96 Dualling  
Hardmuir to Fochabers**

Drawing Title  
**Figure 16.2a Cultural Heritage Sites  
Hillhead to Lhanbryde - North Option**

Scale @ A3	1:25,000	DO NOT SCALE
Project No.	117880	Status A2
BIM No.	A96PHF-MMS-EGN-00000-DR-GS-00031	

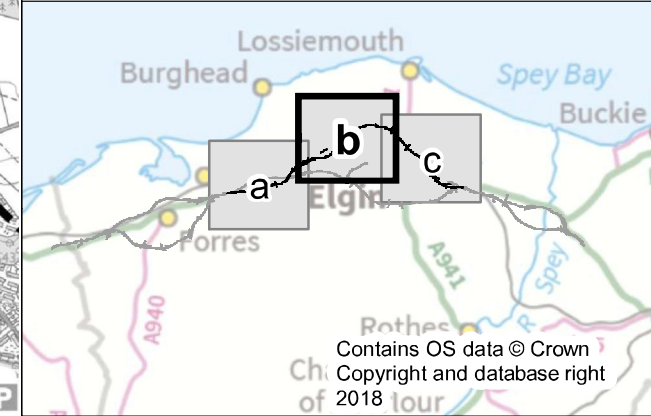
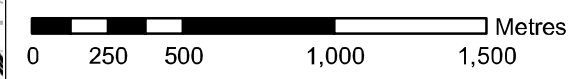
This drawing should not be relied on or used in circumstances other than those for which it was originally prepared and for which the Mott MacDonald Sweco (MMS) Joint Venture was commissioned. MMS accepts no responsibility for this drawing to any party other than the person by whom it was commissioned. Any party which breaches the provisions of this disclaimer shall identify MMS for all loss or damage arising therefrom.





**Legend**

- Route option
- 500m Buffer
- Listed Building Category A
- Listed Building Category B
- Listed Building Category C
- Archaeological Site (Regionally Significant - Moray)
- Conservation Area
- Garden and Designed Landscape
- Scheduled Monument
- Asset Identifier



C01	27/11/2018	Approved as Stage Complete	RMT	RC
Rev.	Rev. Date	Drawing Suitability	Drawn	Appr'd

**Mott MacDonald Sweco**



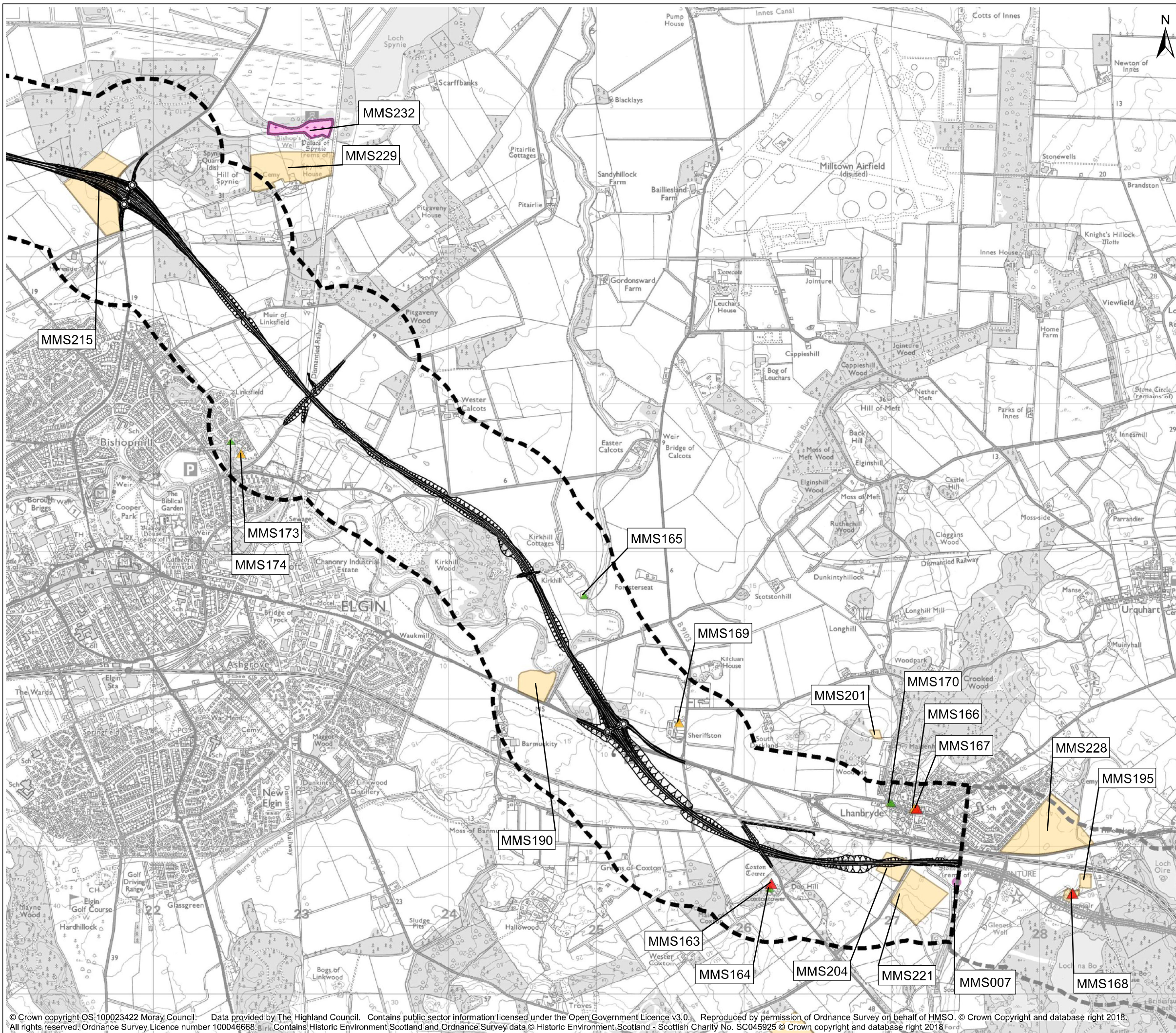
Project  
**A96 Dualling  
Hardmuir to Fochabers**

Drawing Title  
**Figure 16.2b Cultural Heritage Sites  
Hillhead to Lhanbryde - North Option**

Scale @ A3	1:25,000	DO NOT SCALE
Project No.	117880	Status A2
BIM No.	A96PHF-MMS-EGN-00000-DR-GS-00031	

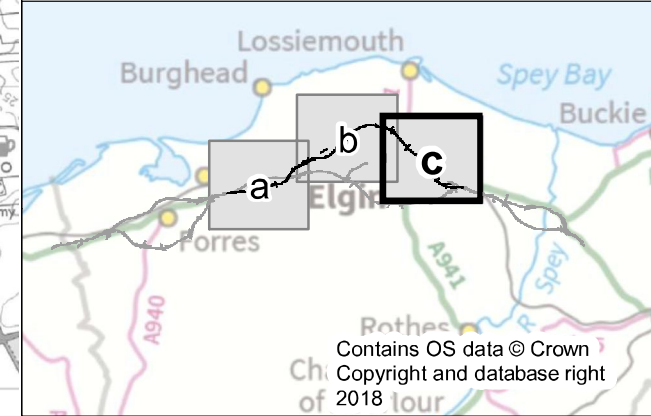
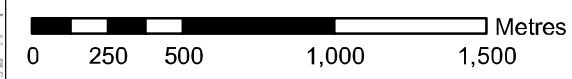
This drawing should not be relied on or used in circumstances other than those for which it was originally prepared and for which the Mott MacDonald Sweco (MMS) Joint Venture was commissioned. MMS accepts no responsibility for this drawing to any party other than the person by whom it was commissioned. Any party which breaches the provisions of this disclaimer shall indemnify MMS for all loss or damage arising therefrom.





**Legend**

- Route option
- 500m Buffer
- Listed Building Category A
- Listed Building Category B
- Listed Building Category C
- Archaeological Site (Regionally Significant - Moray)
- Conservation Area
- Garden and Designed Landscape
- Scheduled Monument
- Asset Identifier



C01	27/11/2018	Approved as Stage Complete	RMT	RC
Rev.	Rev. Date	Drawing Suitability	Drawn	Appr'd

**Mott MacDonald Sweco**

**AS9 DUALING**  
HARDMUIR TO FOCHABERS

Project: **A96 Dualling  
Hardmuir to Fochabers**

Drawing Title		Figure 16.2c Cultural Heritage Sites Hillhead to Lhanbryde - North Option	
Scale @ A3	1:25,000	DO NOT SCALE	
Project No.	117880	Status	A2
BIM No.	A96PHF-MMS-EGN-00000-DR-GS-00031		

© Crown copyright OS 100023422 Moray Council. Data provided by The Highland Council. Contains public sector information licensed under the Open Government Licence v3.0. Reproduced by permission of Ordnance Survey on behalf of HMSO. © Crown Copyright and database right 2018. All rights reserved. Ordnance Survey Licence number 100046668. Contains Historic Environment Scotland and Ordnance Survey data © Historic Environment Scotland - Scottish Charity No. SC045925 © Crown copyright and database right 2018

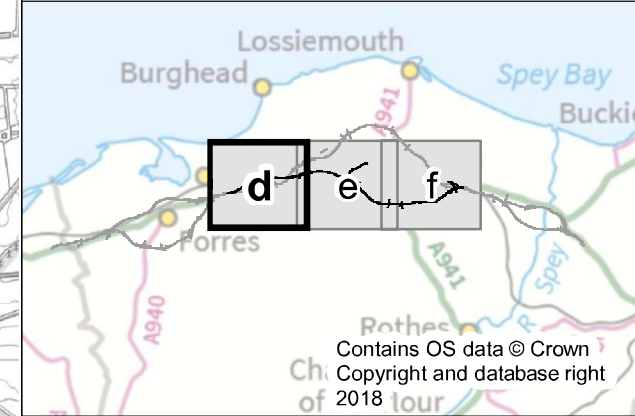
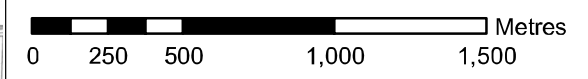
This drawing should not be relied on or used in circumstances other than those for which it was originally prepared and for which the Mott MacDonald Sweco (MMS) Joint Venture was commissioned. MMS accepts no responsibility for this drawing to any party other than the person by whom it was commissioned. Any party which breaches the provisions of this disclaimer shall identify MMS for all loss or damage arising therefrom.





**Legend**

- Route option
- 500m Buffer
- Listed Building Category A
- Listed Building Category B
- Listed Building Category C
- Archaeological Site (Regionally Significant - Moray)
- Conservation Area
- Garden and Designed Landscape
- Scheduled Monument
- MMS001 Asset Identifier



CO1	27/11/2018	Approved as Stage Complete	RMT	RC
Rev.	Rev. Date	Drawing Suitability	Drawn	Appr'd

**Mott MacDonald Sweco**



Project  
**A96 Dualling  
Hardmuir to Fochabers**

Drawing Title  
**Figure 16.2d Cultural Heritage Sites  
Hillhead to Lhanbryde - South Option**

Scale @ A3	1:25,000	DO NOT SCALE
Project No.	117880	Status A2
BIM No.	A96PHF-MMS-EGN-00000-DR-GS-00031	

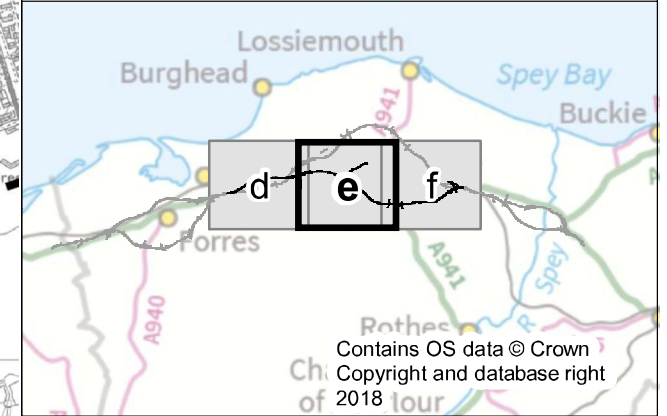




**Legend**

- Route option
- 500m Buffer
- Listed Building Category A
- Listed Building Category B
- Listed Building Category C
- Archaeological Site (Regionally Significant - Moray)
- Conservation Area
- Garden and Designed Landscape
- Scheduled Monument
- MMS001 Asset Identifier

0 250 500 1,000 1,500 Metres



C01	27/11/2018	Approved as Stage Complete	RMT	RC
Rev.	Rev. Date	Drawing Suitability	Drawn	Appr'd

**Mott MacDonald Sweco**



Project  
**A96 Dualling  
Hardmuir to Fochabers**

Drawing Title  
**Figure 16.2e Cultural Heritage Sites  
Hillhead to Lhanbryde - South Option**

Scale @ A3	1:25,000	DO NOT SCALE
Project No.	117880	Status A2
BIM No.	A96PHF-MMS-EGN-00000-DR-GS-00031	

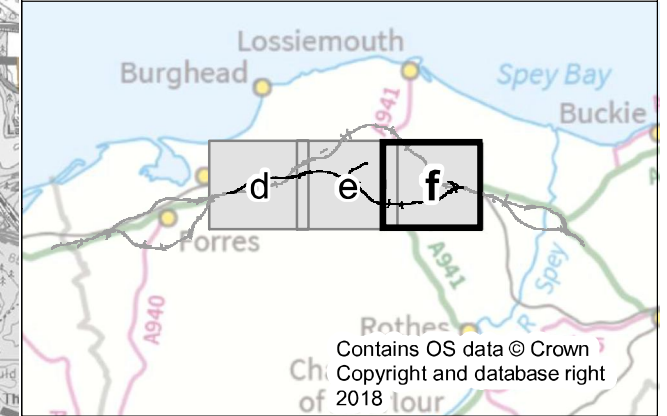
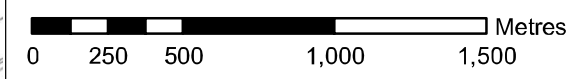
This drawing should not be relied on or used in circumstances other than those for which it was originally prepared and for which the Mott MacDonald Sweco (MMS) Joint Venture was commissioned. MMS accepts no responsibility for this drawing to any party other than the person by whom it was commissioned. Any party which breaches the provisions of this disclaimer shall identify MMS for all loss or damage arising therefrom.





**Legend**

- Route option
- 500m Buffer
- Listed Building Category A
- Listed Building Category B
- Listed Building Category C
- Archaeological Site (Regionally Significant - Moray)
- Conservation Area
- Garden and Designed Landscape
- Scheduled Monument
- Asset Identifier



CO1	27/11/2018	Approved as Stage Complete	RMT	RC
Rev.	Rev. Date	Drawing Suitability	Drawn	Appr'd

**Mott MacDonald Sweco**



Project: **A96 Dualling  
Hardmuir to Fochabers**

Drawing Title: **Figure 16.2f Cultural Heritage Sites  
Hillhead to Lhanbryde - South Option**

Scale @ A3	1:25,000	DO NOT SCALE
Project No.	117880	Status A2
BIM No.	A96PHF-MMS-EGN-00000-DR-GS-00031	

This drawing should not be relied on or used in circumstances other than those for which it was originally prepared and for which the Mott MacDonald Sweco (MMS) Joint Venture was commissioned. MMS accepts no responsibility for this drawing to any party other than the person by whom it was commissioned. Any party which breaches the provisions of this disclaimer shall indemnify MMS for all loss or damage arising therefrom.