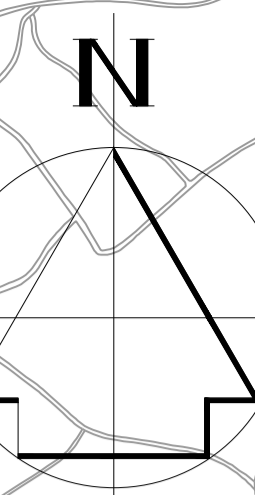
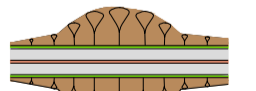
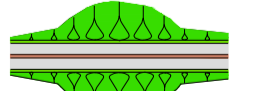
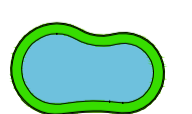



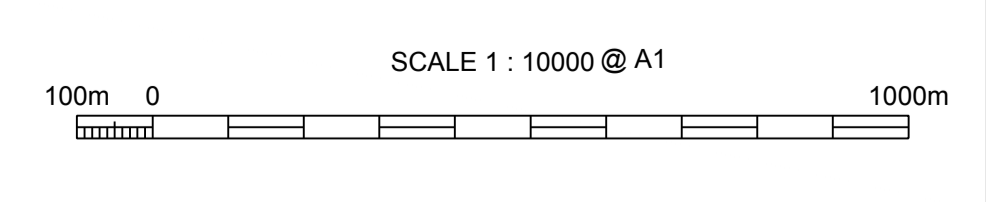
Layout Plan Sheet 6 of 6



KEY

- EARTHWORKS - CUTTING 
- EARTHWORKS - EMBANKMENT 
- INDICATIVE ROAD DRAINAGE BASIN/POND 
- STRUCTURE 

Reproduced by permission of Ordnance Survey on behalf of HMSO. © Crown Copyright and database right 2018. All rights reserved. Ordnance Survey License number 100046668.
 The OS mapping used in this drawing was obtained in 2014 and has been locally updated. It is for illustration purposes only.
 The aerial photography used in this drawing was obtained in March 2017. It is for illustration purposes only.
 The preferred option and junctions will be subject to further design and development as the scheme progresses.



EXISTING A96
AULTHASH FARM