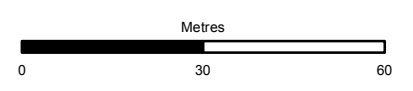


- Existing A9
- Sensitivity Test Location
- Modelled Structure Location
- Hydraulic Modelling Cross Section Location



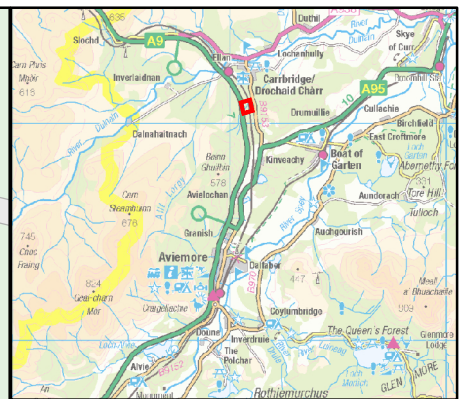
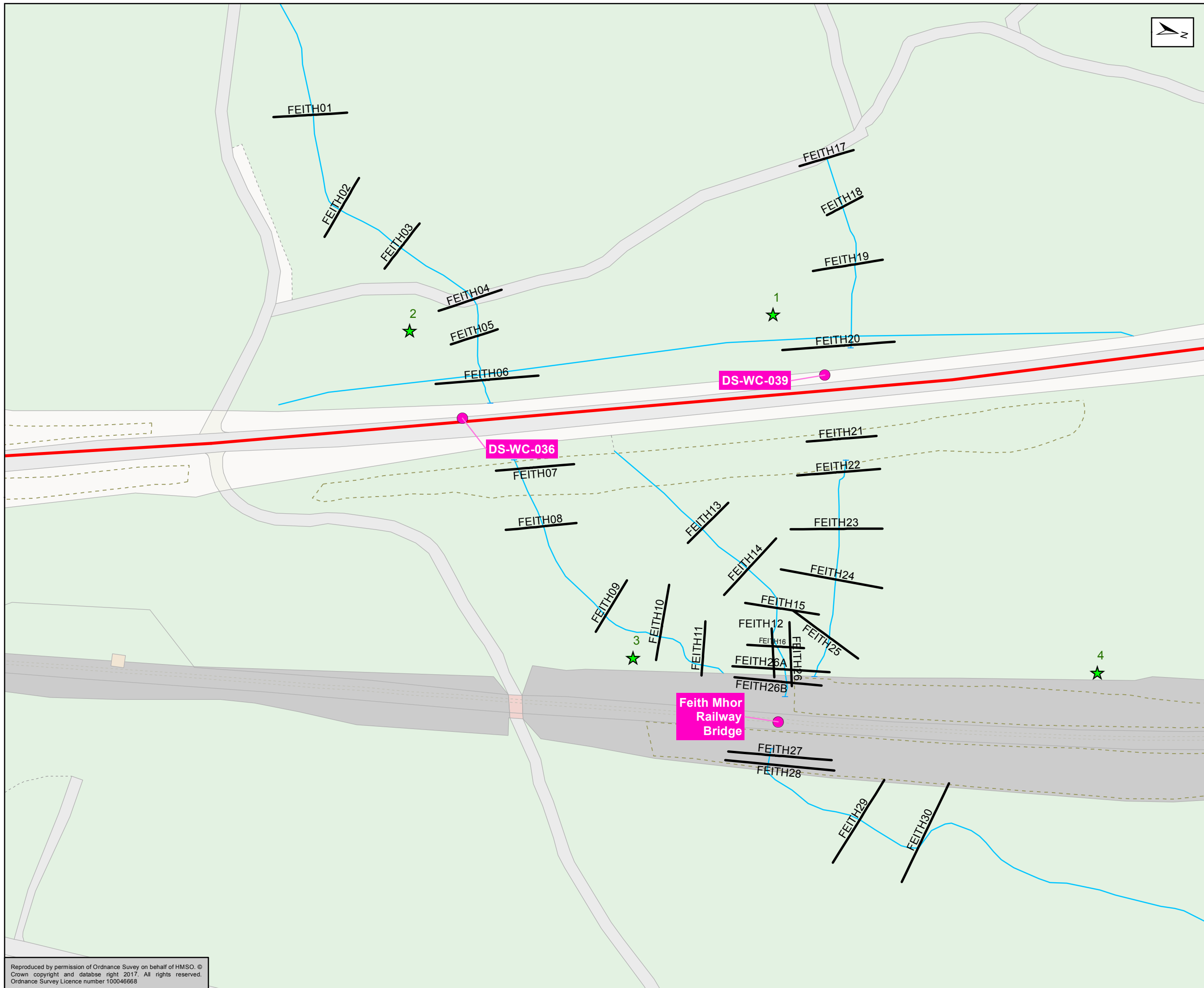
Status	FINAL	Subsidiary	B
--------	-------	------------	---



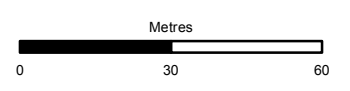
Figure A10.2.11e
 Modelled Structures and Sensitivity
 Test Locations - The Shieling
 Sheet 5 of 7

Scale	1:1,250	Drawn	JD	Checked	MA	Approved	ROB	Authorised	SB
Document Number	A9P11-AMJ-EWE-Z_ZZZZZ_XX-DR-GI-0070							Revision	P02
Location	Type	Role	Number						

Reproduced by permission of Ordnance Survey on behalf of HMSO. © Crown copyright and database right 2017. All rights reserved. Ordnance Survey Licence number 100046668



- Existing A9
- Sensitivity Test Location
- Modelled Structure Location
- Hydraulic Modelling Cross Section Location



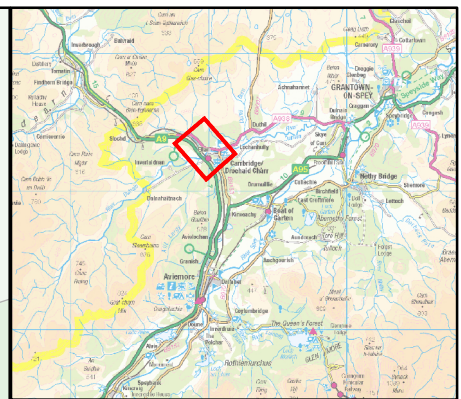
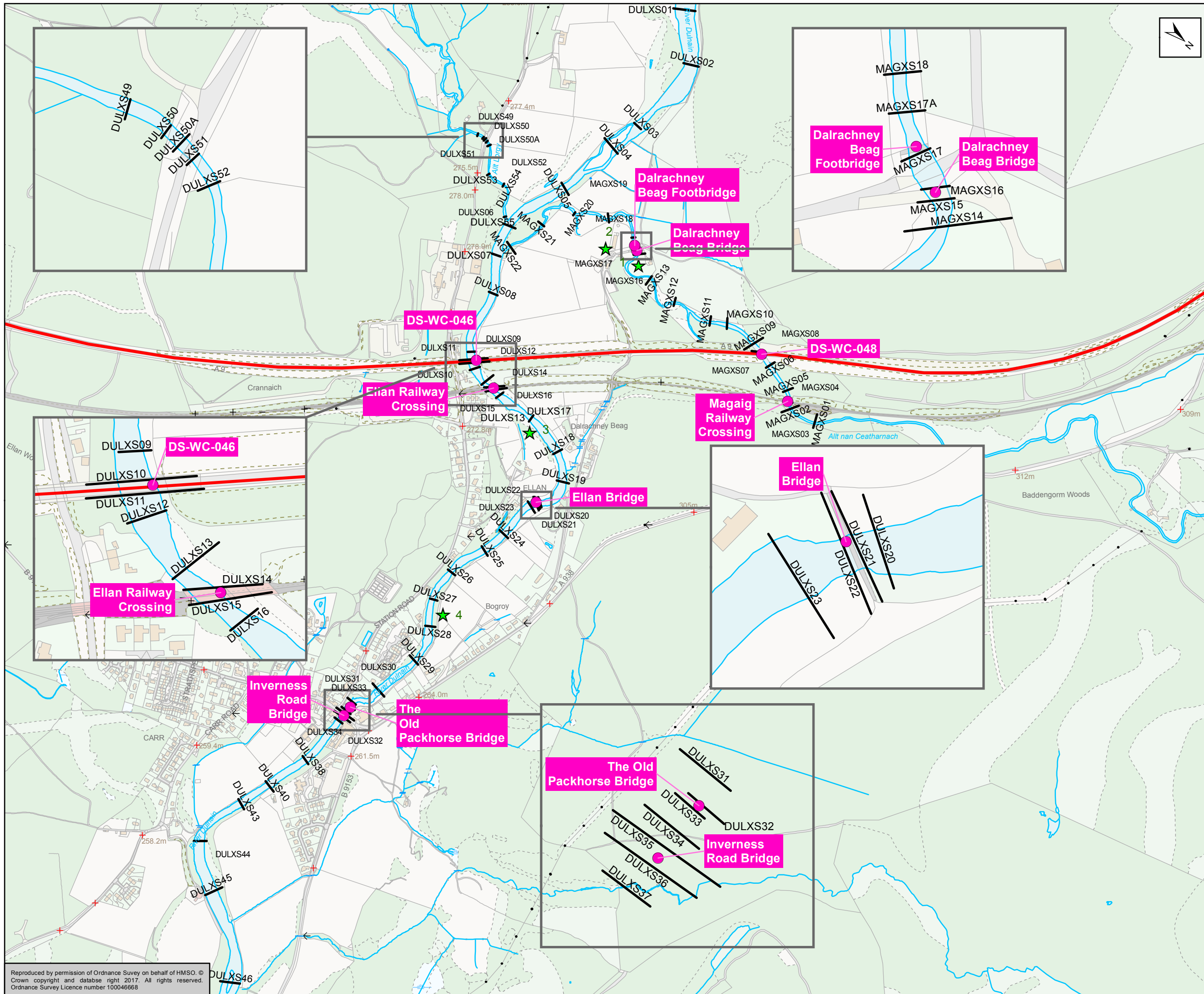
Status	FINAL	Subsidiary	B
--------	-------	------------	---



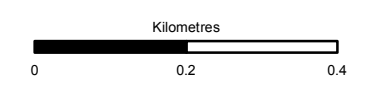
Figure A10.2.11f
 Modelled Structures and Sensitivity
 Test Locations - Feith Mhor
 Sheet 6 of 7

Scale	1:1,500	Drawn	JD	Checked	MA	Approved	ROB	Authorised	SB
Document Number	A9P11-AMJ-EWE-Z_ZZZZZ_XX-DR-GI-0071							Revision	P02
Location	Type	Role	Number						

Reproduced by permission of Ordnance Survey on behalf of HMSO. ©
 Crown copyright and database right 2017. All rights reserved.
 Ordnance Survey Licence number 100046668



- Existing A9
- Sensitivity Test Location
- Modelled Structure Location
- Hydraulic Modelling Cross Section Location



Status: FINAL Subsidiary: B



Figure A10.2.11g
 Modelled Structures and Sensitivity Test Locations -The River Dulnain
 Sheet 7 of 7

Scale	1:10,000	Drawn	JD	Checked	MA	Approved	ROB	Authorised	SB
Document Number	A9P11-AMJ-EWE-Z_ZZZZZ_XZ-DR-GI-0072								P02
Project	Originator	Volume	Revision						
Location	Type	Role	Number						

Reproduced by permission of Ordnance Survey on behalf of HMSO. © Crown copyright and database right 2017. All rights reserved. Ordnance Survey Licence number 100046668



- ⁱ Jacobs. (2014). A9 Dualling: Preliminary Engineering Support Services Annex E PSSR 11 Slochd to Moy. Transport Scotland
- ⁱⁱ Transport Scotland (2013) A9 Dualling Programme Strategic Environmental Assessment (SEA). Transport Scotland.
- ⁱⁱⁱ CH2MHILL (2014),
- ^{iv} The Scottish Government (2009), Flood Risk Management Act, The Scottish Government
- ^v National Planning Framework 3 (2014). Scottish Government.
- ^{vi} The Scottish Government (2014) Scottish Planning Policy (paragraphs 254 – 268). The Scottish Government.
- ^{vii} Ordnance Survey (OS). (2015) Raster mapping on 1:10k, 1:50k, 1:250k scale & Mastermap digital vector mapping. Ordnance Survey
- ^{viii} British Geological Survey (BGS). (2015). Superficial and Bedrock Geology mapping 1:50,000.
- ^{ix} British Geological Survey (BGS). (2015). Hydrogeological Map of Scotland 1:625,000 scale, both the 1988 hardcopy and 1995 digital version available via the BGS GeoIndex online data viewer.
- ^x SEPA (2015) Flood Risk Management Maps. Available at: <http://map.sepa.org.uk/floodmap/map.htm>. (Accessed 4 December 2015)
- ^{xi} British Geological Survey (BGS). (1998). Groundwater Vulnerability Map of Scotland 1:625 000 scale, the 1988 hardcopy only.
- ^{xii} Institute of Hydrology, 1994, IH Report 124, Flood estimation for small catchments
- ^{xiii} Department for Communities and Local Government, 2009, Planning Policy Statement 25 Development and Flood Risk Practice Guide, Communities and Local Government Publications.
- ^{xiv} SEPA (2015) The National Flood Risk Assessment. Available at: <http://www.sepa.org.uk/environment/water/flooding/flood-risk-management/national-flood-risk-assessment/>. (Accessed 1 August 2016).
- ^{xv} Intermap Technologies (2007): NEXTMap British Digital Terrain Model Dataset Produced by Intermap. NERC Earth Observation Data Centre.
- ^{xvi} The Centre for Ecology, (1999), Flood Estimation Handbook
- ^{xvii} NRFA (2016) National River Flow Archive. Available at: <http://nrfa.ceh.ac.uk/> (Accessed 4 December 2015).
- ^{xviii} CEH (2015) National River Flow Archive. Available at: <https://www.ceh.ac.uk/our-science/projects/national-river-flow-archive> (Accessed July 2016).
- ^{xix} SEPA, Flood Risk Management Strategies, Aviemore and Boat of Garten (Potentially Vulnerable Area 05/11), http://apps.sepa.org.uk/FRMStrategies/pdf/pva/PVA_05_09_Full.pdf, Accessed 20/06/2016
- ^{xx} SEPA, Flood Risk Management Strategies, Carrbridge (Potentially Vulnerable Area 05/10), http://apps.sepa.org.uk/FRMStrategies/pdf/pva/PVA_05_10_Full.pdf, Accessed 20/06/2016
- ^{xxi} SEPA, Flood Risk Management Strategies, Rothes and Aberlour (Potentially Vulnerable Area 05/09), http://apps.sepa.org.uk/FRMStrategies/pdf/pva/PVA_05_09_Full.pdf, Accessed 20/06/2016
- ^{xxii} The Scottish Government, 2012, Scottish Flood Defence Asset Database, http://www.scottishflooddefences.gov.uk/Site/SE_Splash.asp, Accessed July 2016
- ^{xxiii} Moray Council, Flood Management – Rothes Flood Alleviation Scheme, http://www.moray.gov.uk/moray_standard/page_82307.html, Accessed 20/06/2016
- ^{xxiv} Chow, Ven Te, 1959, Open Channel Hydraulics. McGraw-Hill, 680pp
- ^{xxv} SEPA (2015), Technical Flood Risk Guidance for Stakeholders, Scottish Environment Protection Agency