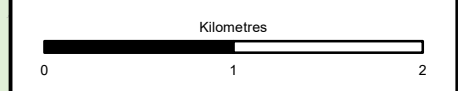


- Existing A9
- 1km Study Area
- Chainage Sites of Importance
- Special Area of Conservation (SAC)



Status: FINAL
Subsidiary: B

Client: **TRANSPORT SCOTLAND**
COMHDHAIL ALBA

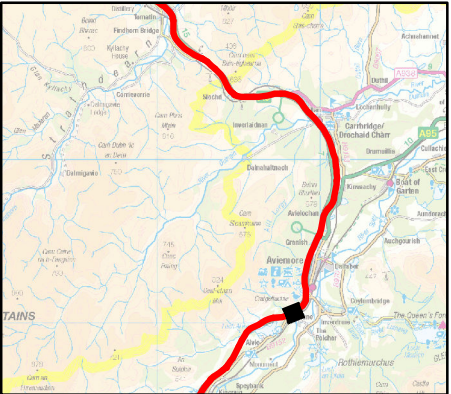
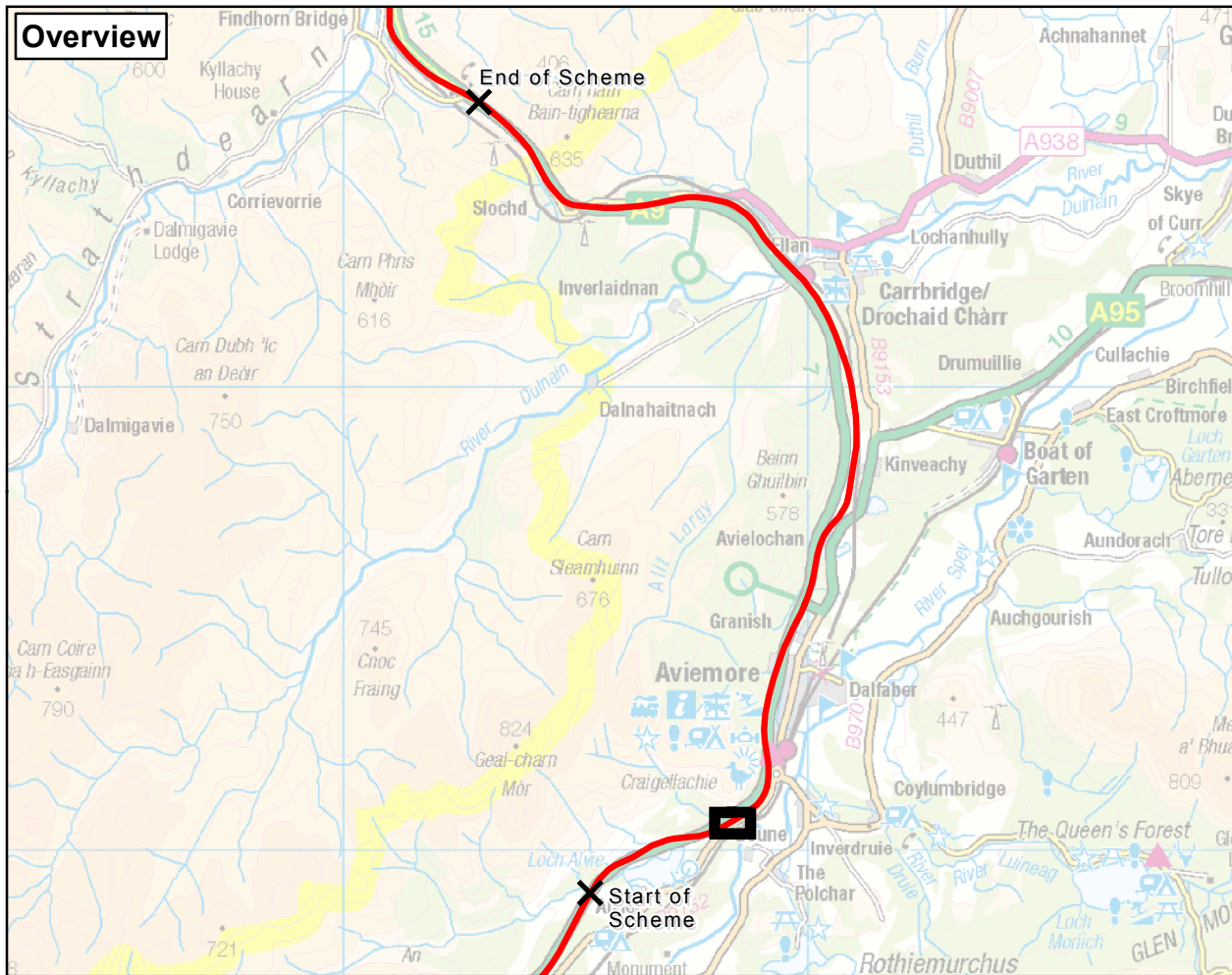
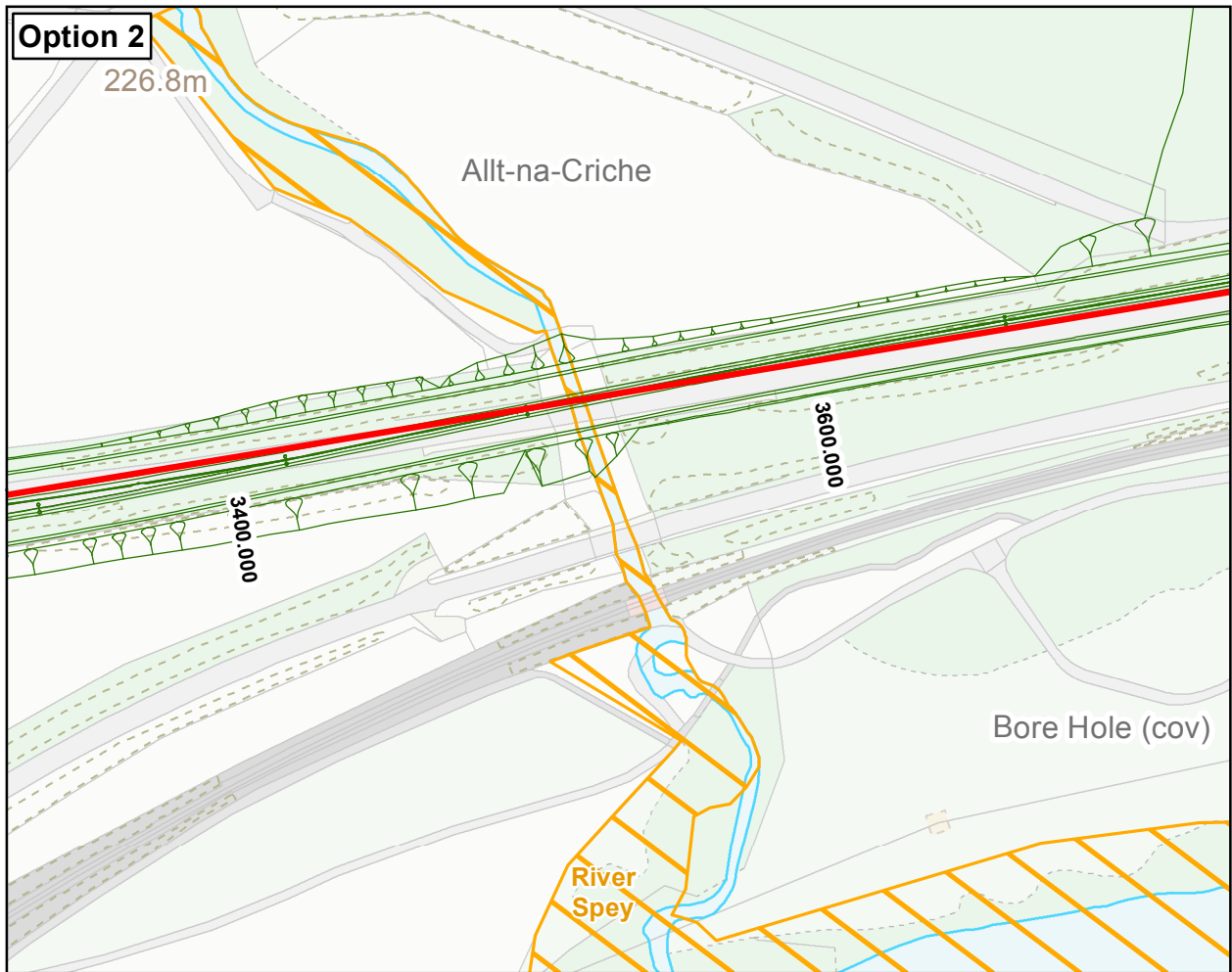
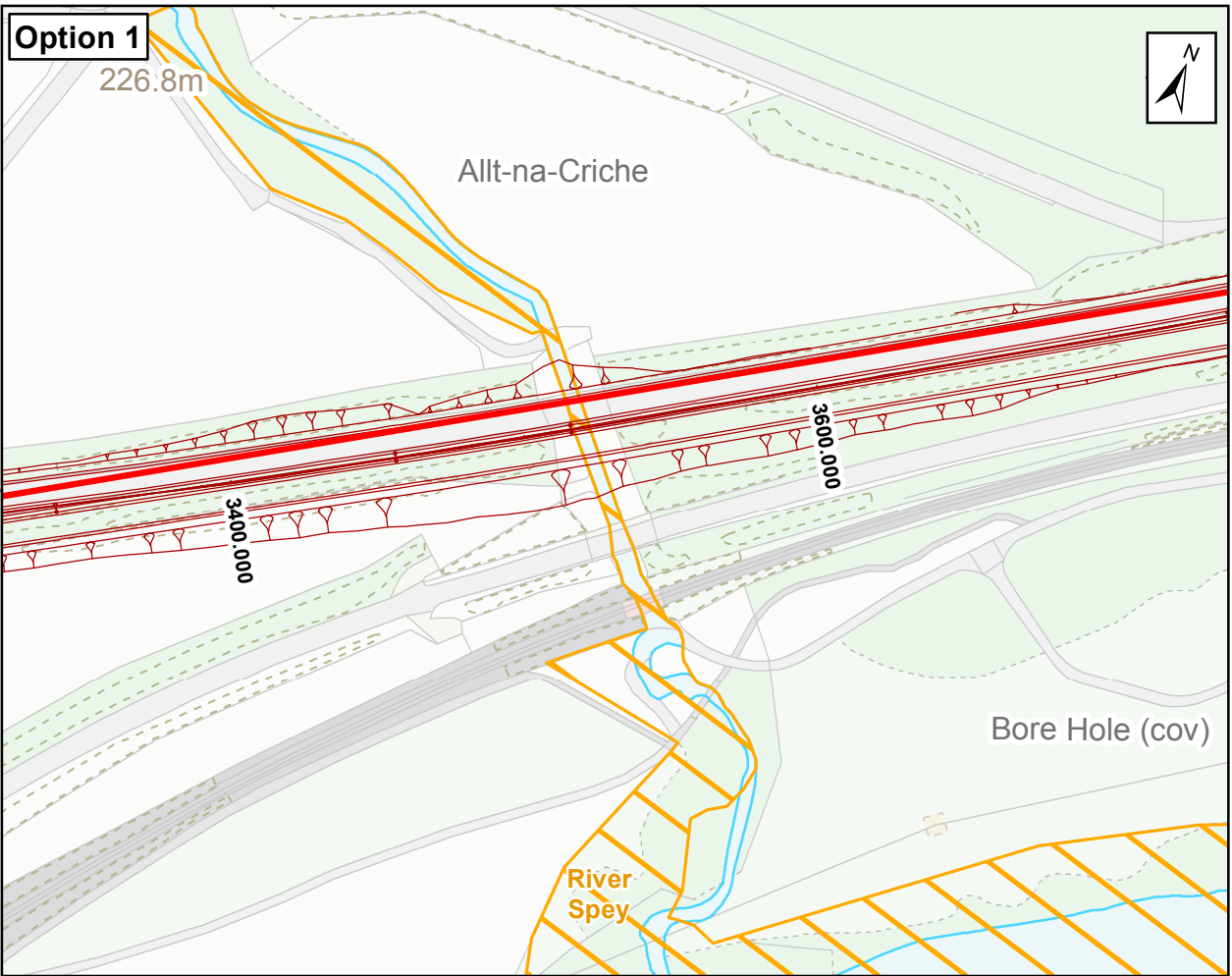
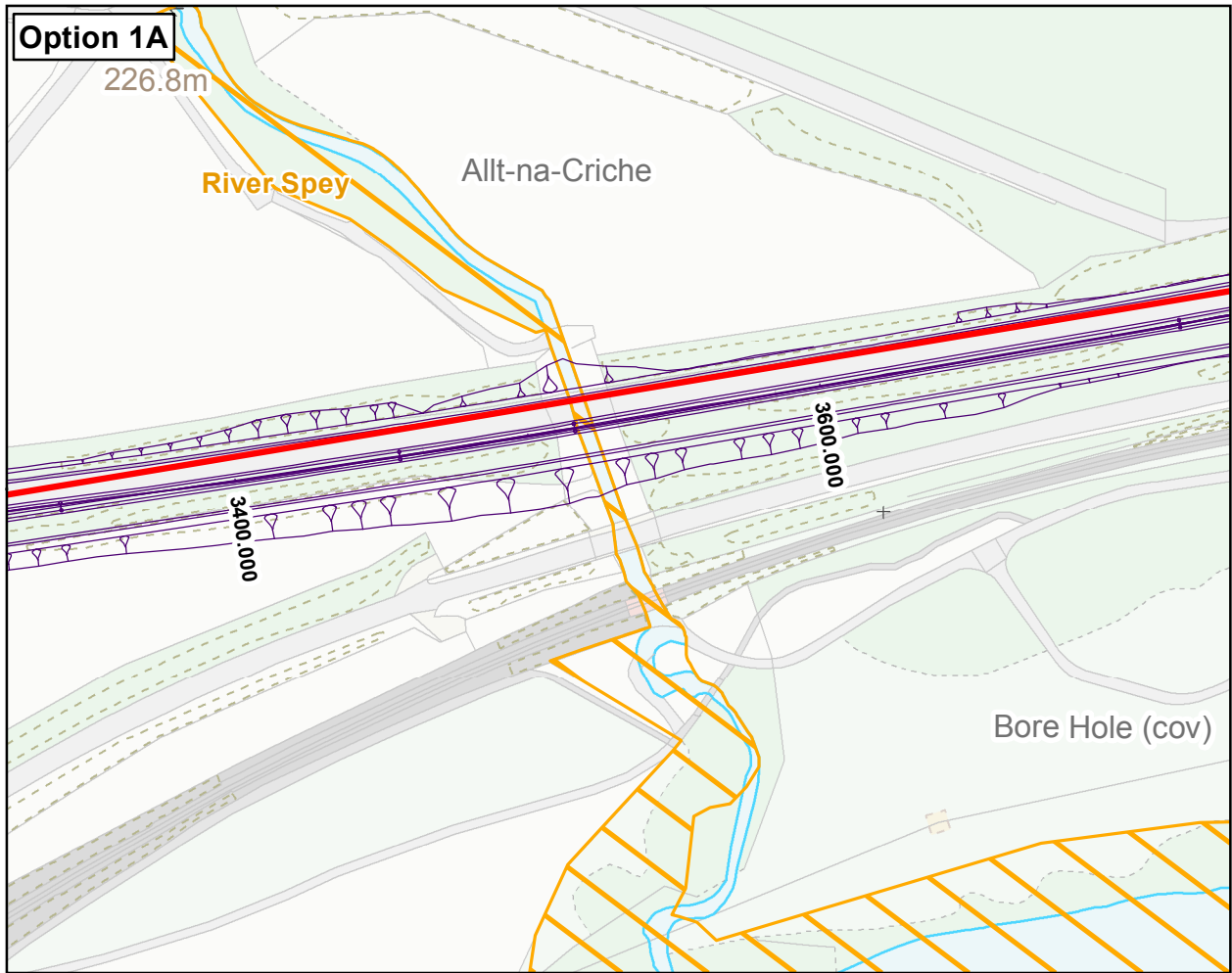


ATKINS mouchel

Figure 11.7a
River Spey SAC
Crossing Locations

Scale	1:40,000	Drawn	HM	Checked	SK	Approved	ROB	Authorised	SB
Document Number	A9P11-AMJ-EBD-Z_ZZZZZ_XX-DR-GI-0185							Revision	P01
Project	Originator	Volume							
Location	Type	Role	Number						

Reproduced by permission of Ordnance Survey on behalf of HMSO. © Crown copyright and database right 2017. All rights reserved. Ordnance Survey Licence number 100046668



- Mainline Option 1A (Southbound Widening, Aviemore Variant)
- Mainline Option 1 (Southbound Widening)
- Mainline Option 2 (Combination of Northbound and Southbound Widening)
- Existing
- Special Area of Conservation (SAC)

Designated sites within 10km are shown on Figure 11.1b

Kilometres
0 0.05 0.1

Status: FINAL Substudy: B

Client: **TRANSPORT SCOTLAND**
COMHDHAIL ALBA

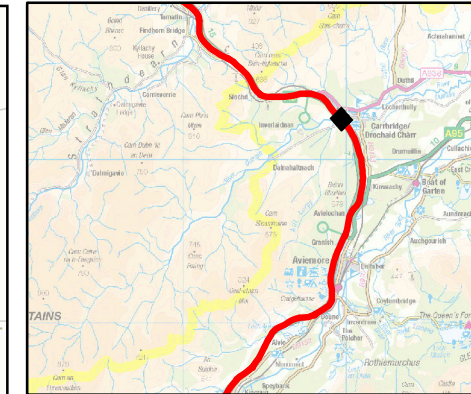
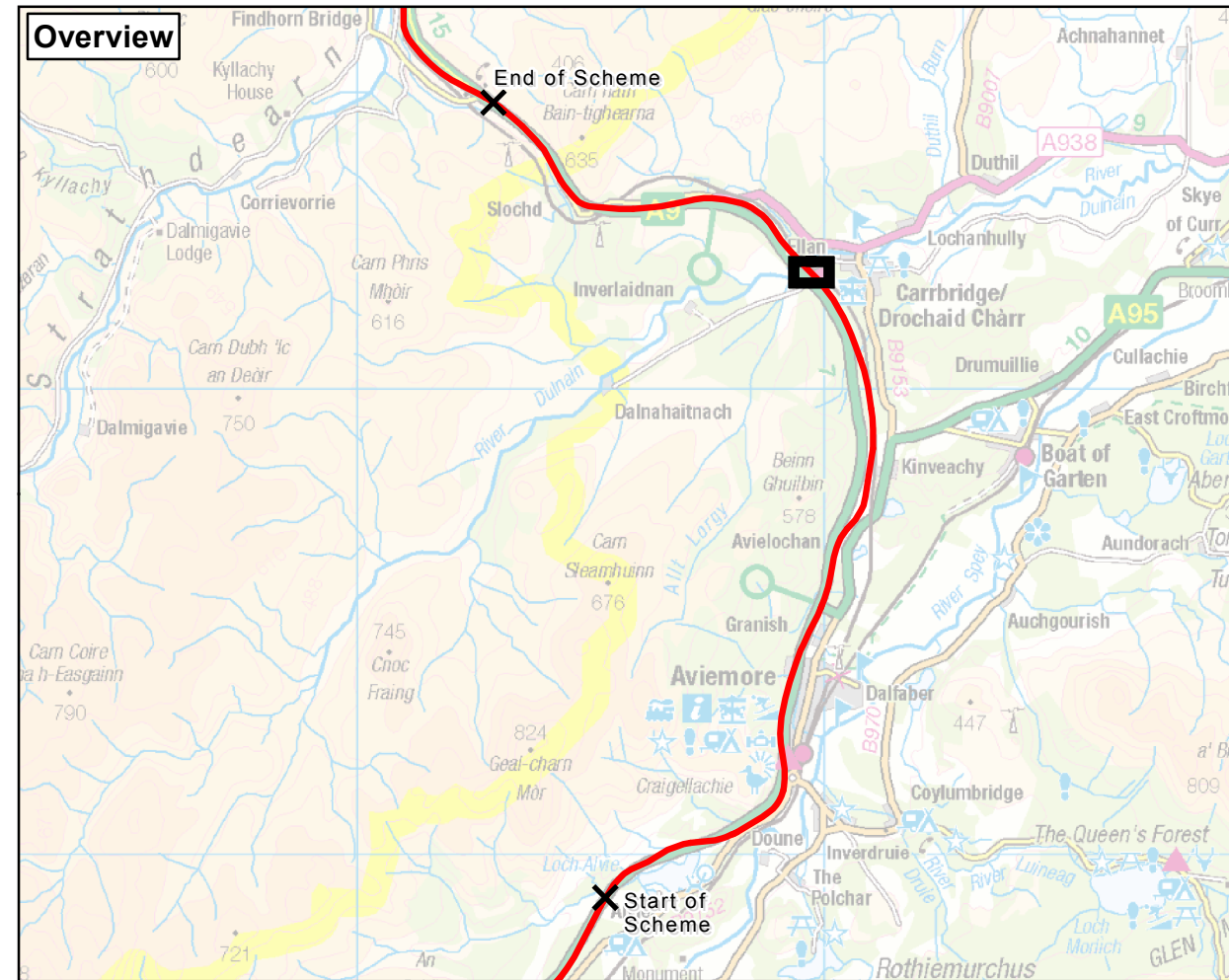
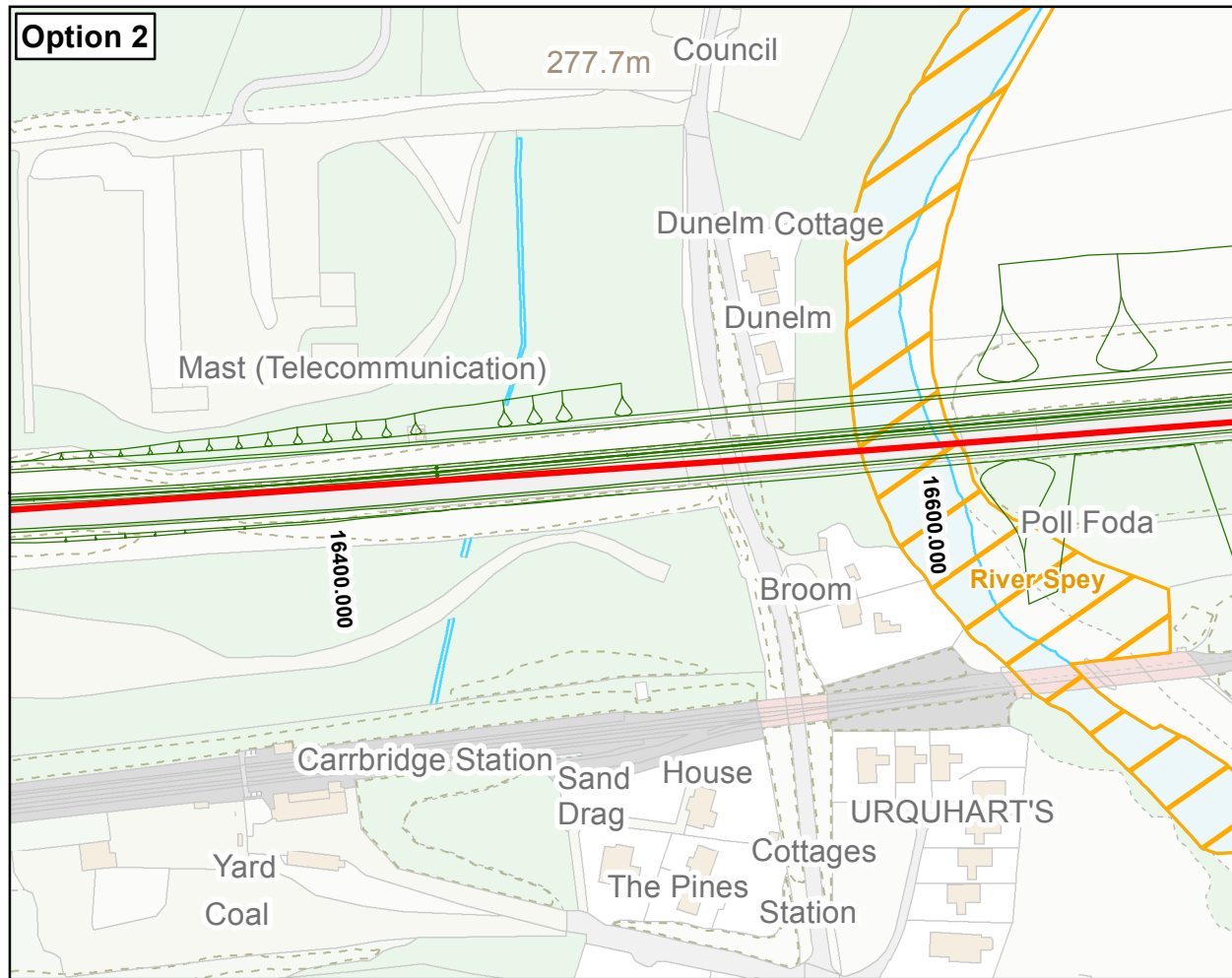
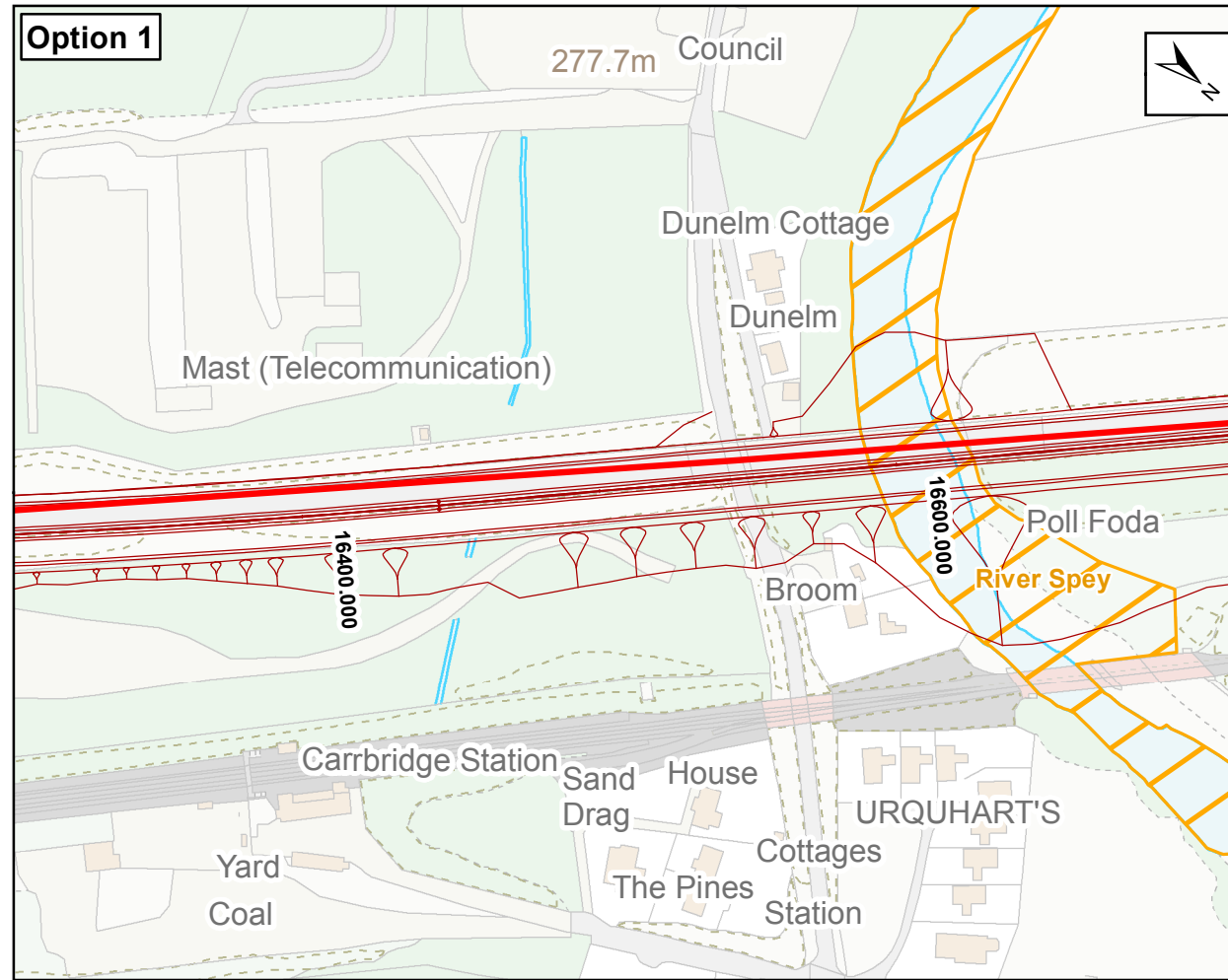
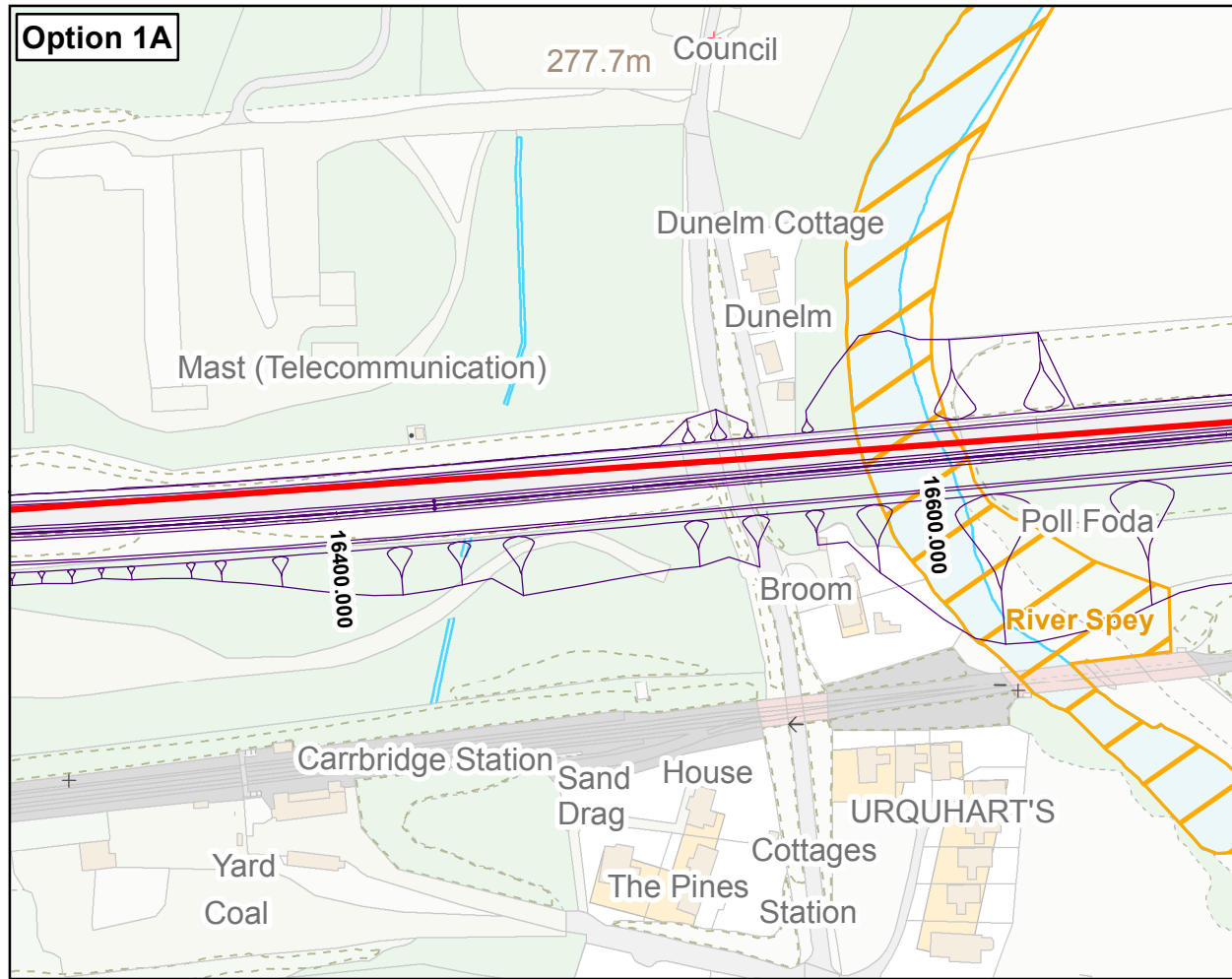
A9
DUALLING
PERTH TO INVERNESS
Dalraddy to Slochd

ATKINS mouchel

Figure 11.7b
Scheme Options in relation to the River Spey SAC at Allt na Criche

Scale: 1:2,500	Drawn: HM	Checked: SK	Approved: ROB	Authorised: SB
Document Number: A9P11-AMJ-EBD-Z_ZZZZ_XX-DR-GI-0186	Project Originator: Value	Revision: P01		
Location:	Type:	Role:	Number:	

Reproduced by permission of Ordnance Survey on behalf of HMSO. © Crown copyright and database right 2017. All rights reserved. Ordnance Survey Licence number 100046668



- Mainline Option 1A (Southbound Widening, Aviemore Variant)
- Mainline Option 1 (Southbound Widening)
- Mainline Option 2 (Combination of Northbound and Southbound Widening)
- Existing
- Special Area of Conservation (SAC)

Designated sites within 10km are shown on Figure 11.1b

Kilometres
0 0.05 0.1

Status: FINAL Substudy: B

Client: **TRANSPORT SCOTLAND**
COMHDHAIL ALBA

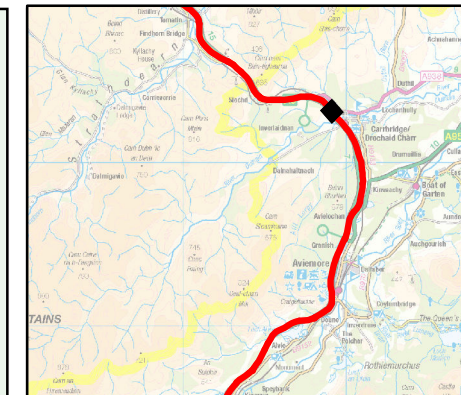
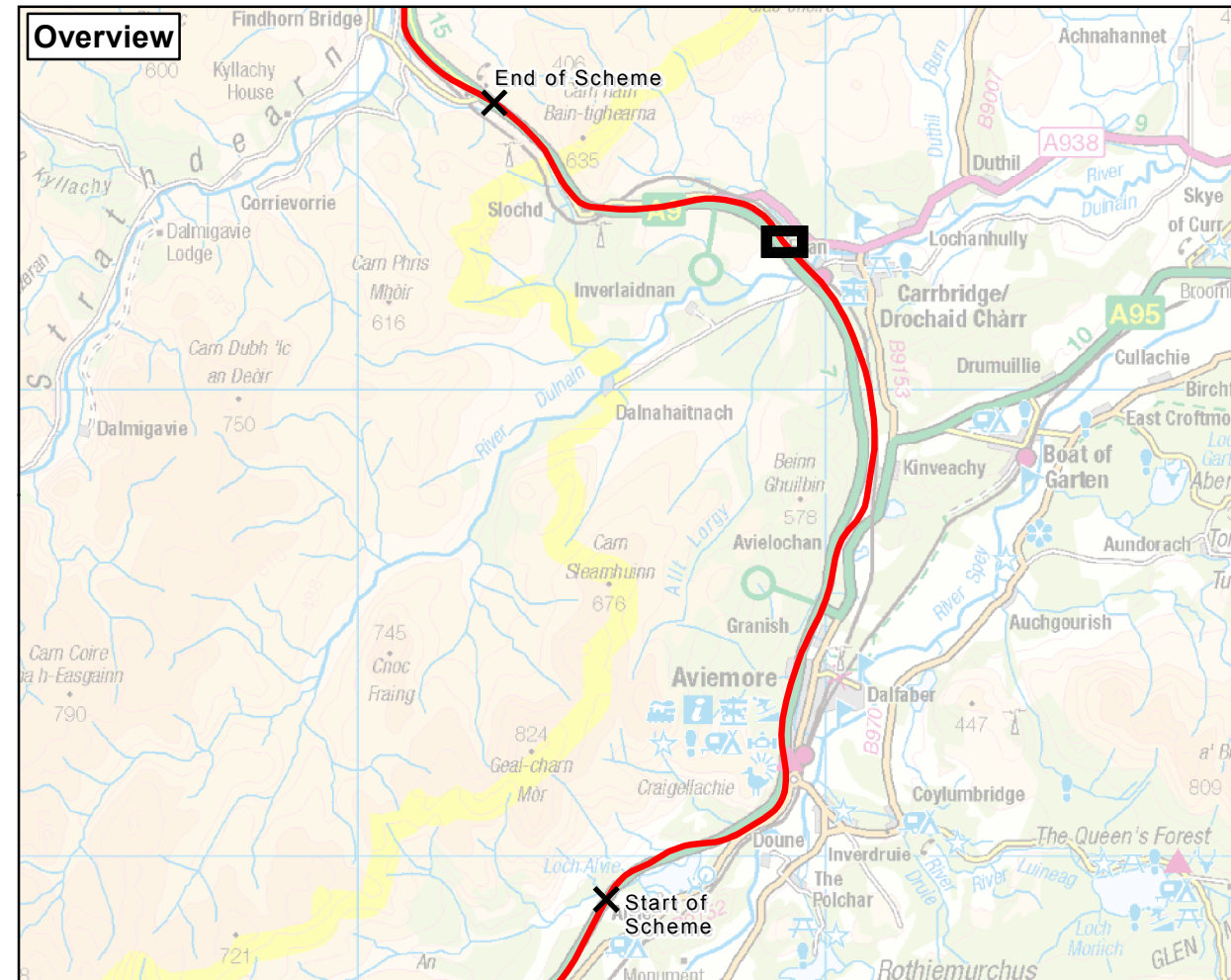
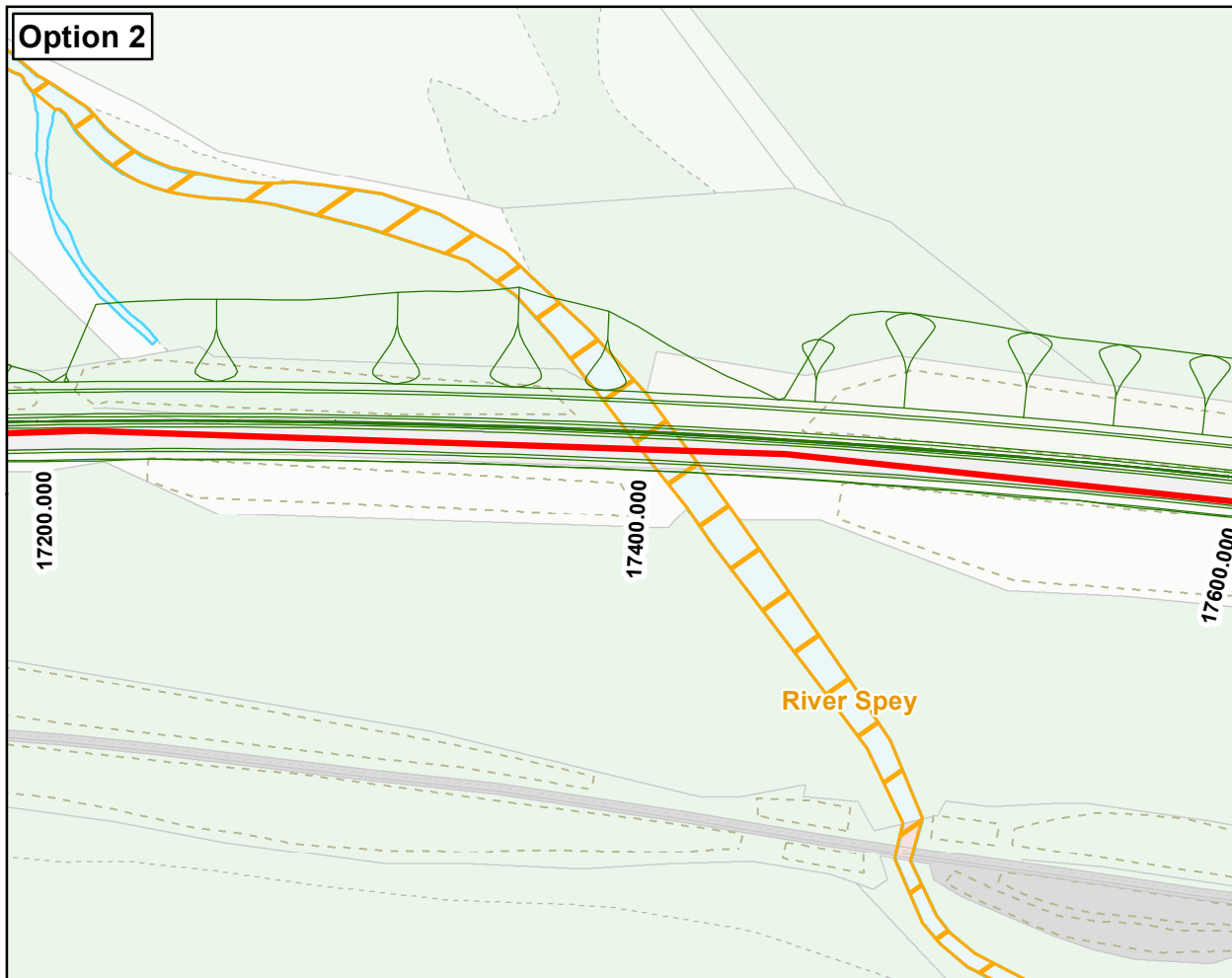
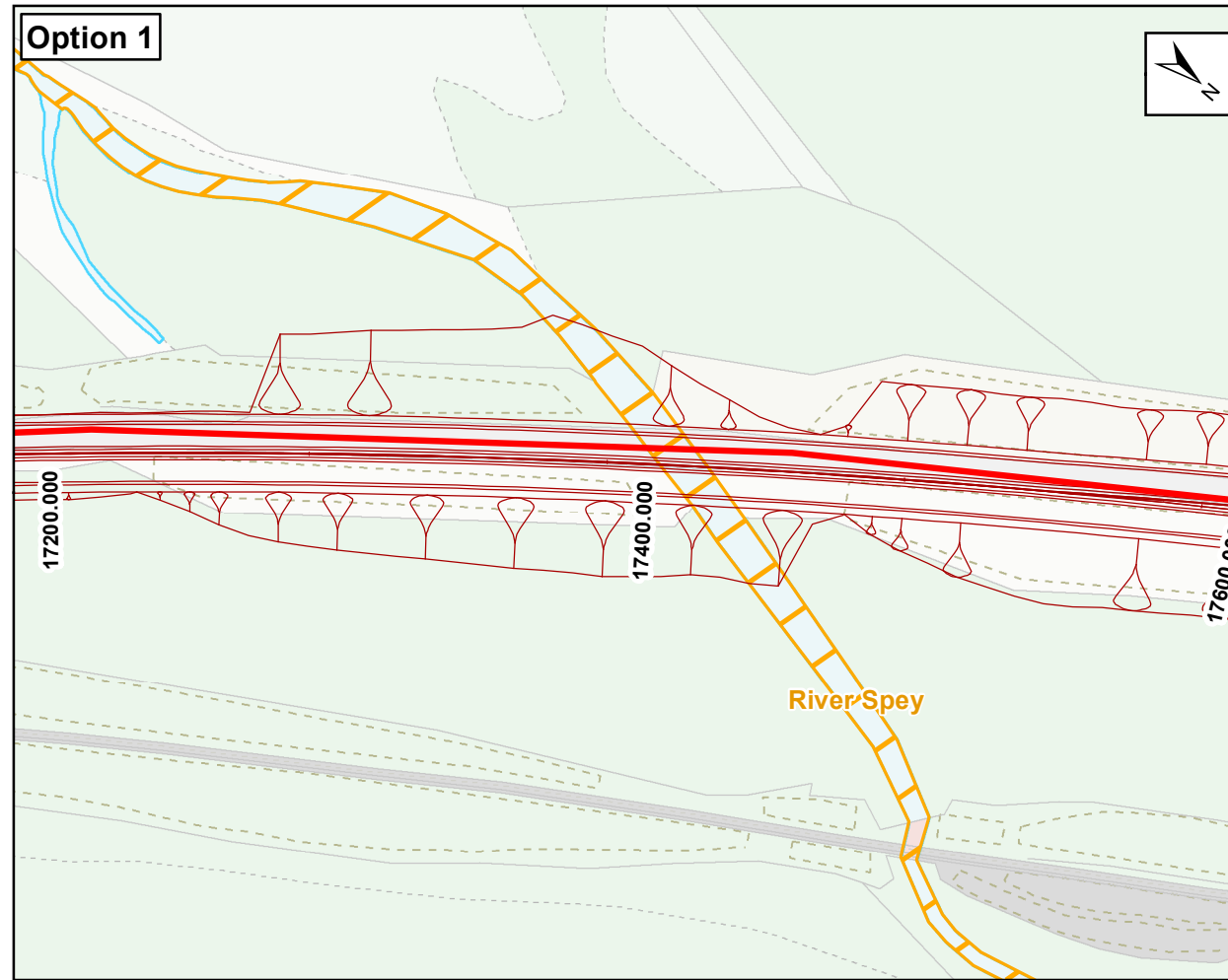
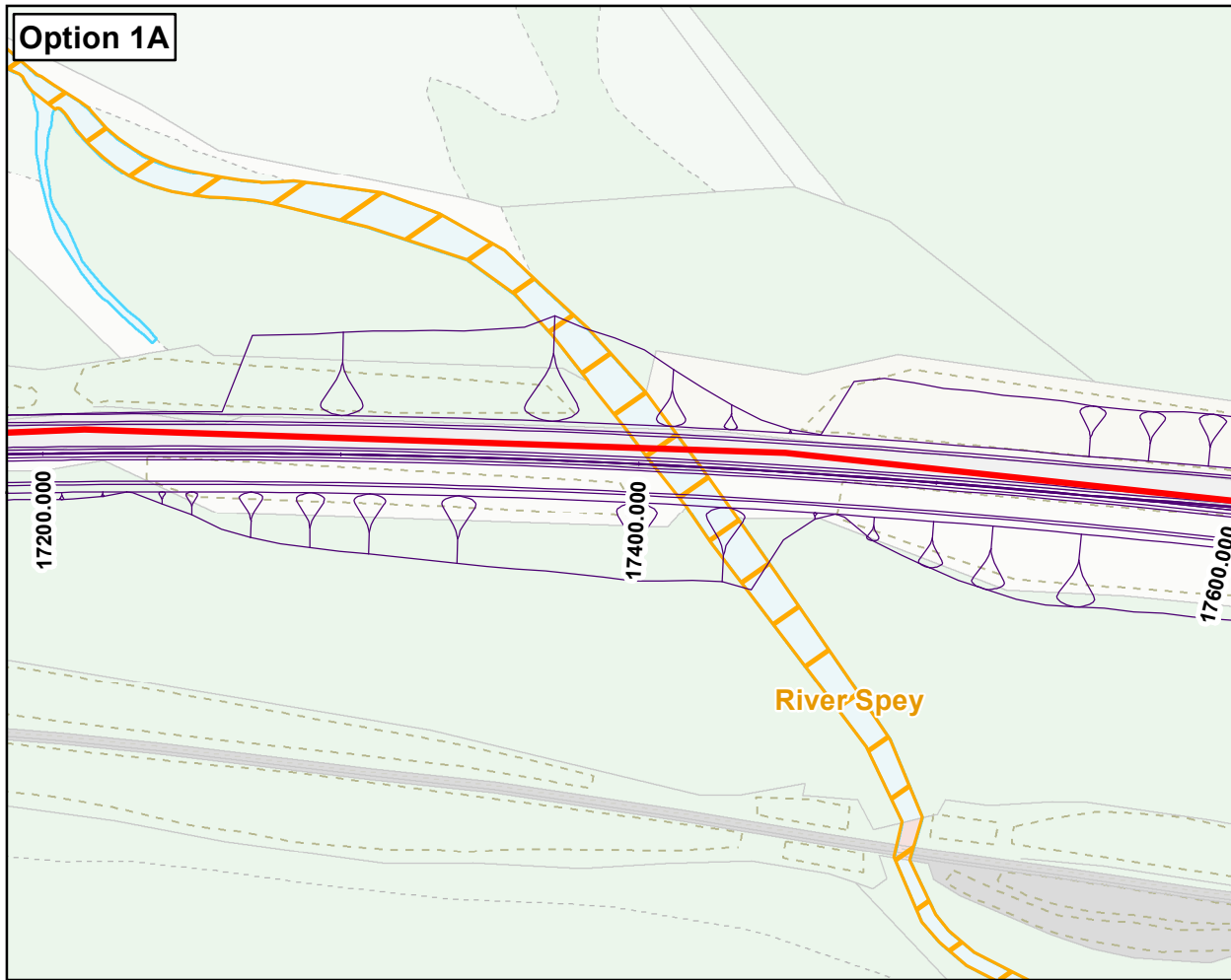
A9
DUALLING
PERTH TO INVERNESS
Dalraddy to Slochd

ATKINS mouchel

Figure 11.7c
Scheme Options in Relation to the River Spey SAC at the River Dulnain

Scale: 1:2,500	Drawn: HM	Checked: SK	Approved: ROB	Authorised: SB
Document Number: A9P11-AMJ-EBD-Z_ZZZZZ_XX-DR-GI-0187	Project Originator: Value	Revision: P01		
Location:	Type:	Role:	Number:	

Reproduced by permission of Ordnance Survey on behalf of HMSO. © Crown copyright and database right 2017. All rights reserved. Ordnance Survey Licence number 100046668



- Mainline Option 1A (Southbound Widening, Aviemore Variant)
- Mainline Option 1 (Southbound Widening)
- Mainline Option 2 (Combination of Northbound and Southbound Widening)
- Existing
- Special Area of Conservation (SAC)

Designated sites within 10km are shown on Figure 11.1b

Kilometres

0 0.05 0.1

Status: FINAL Substudy: B

Client: **TRANSPORT SCOTLAND**
COMHDHAIL ALBA

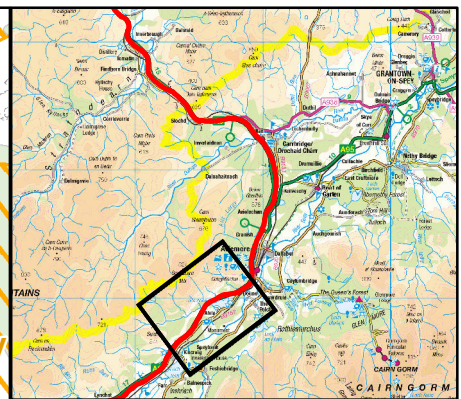
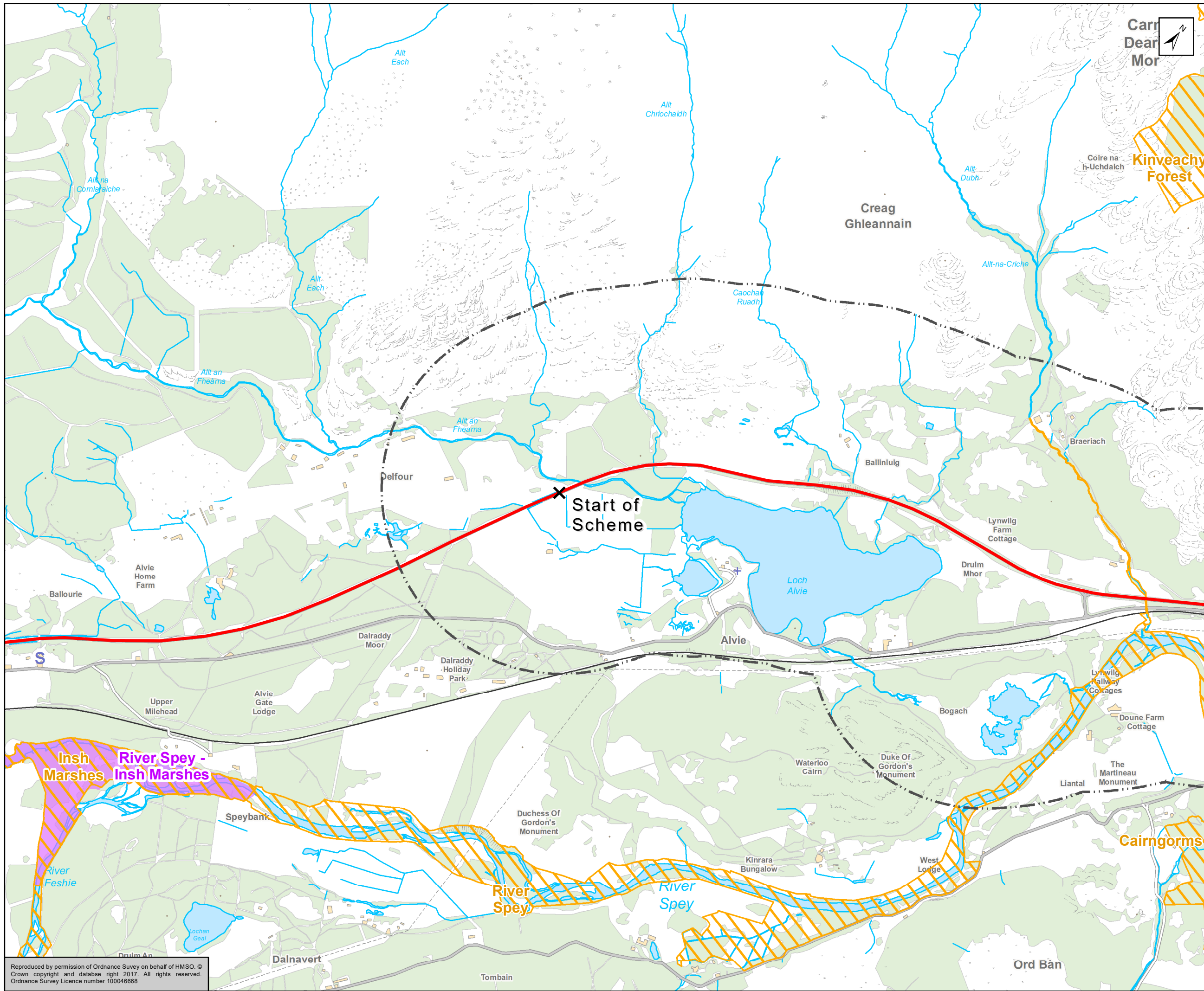
A9
DUALLING
PERTH TO INVERNESS
Dalraddy to Slochd

ATKINS mouchel

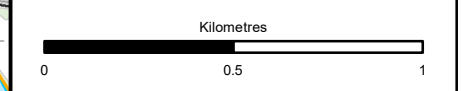
Figure 11.7d
Scheme Options in Relation to the River Spey SAC at the Allt nan Ceatharnach at Baddengorm

Scale: 1:2,500	Drawn: HM	Checked: SK	Approved: ROB	Authorised: SB
Document Number: A9P11-AMJ-EBD-Z_ZZZZ_XX-DR-GI-0188	Project Originator: P01	Value:	Revision:	
Location:	Type:	Role:	Number:	

Reproduced by permission of Ordnance Survey on behalf of HMSO. © Crown copyright and database right 2017. All rights reserved. Ordnance Survey Licence number 100046668



- Existing A9
- 1km Study Area
- Ramsar Sites
- Special Area of Conservation (SAC)



Status: FINAL Substudy: B

Client: **TRANSPORT SCOTLAND**
COMHDHAIL ALBA

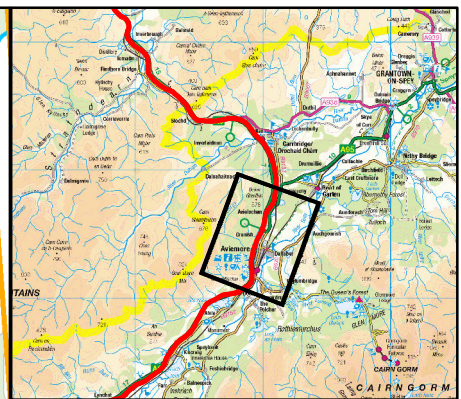
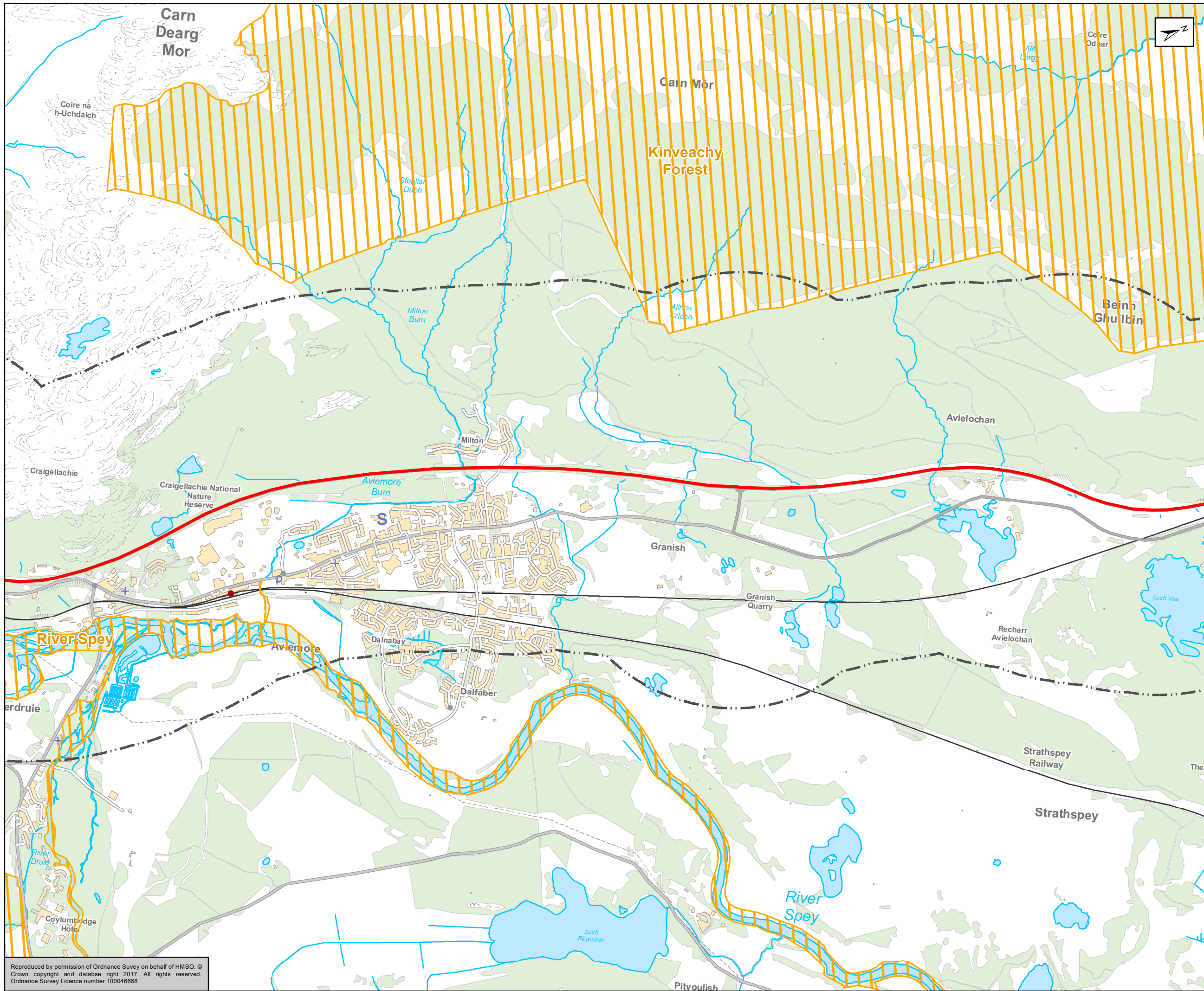


ATKINS mouchel

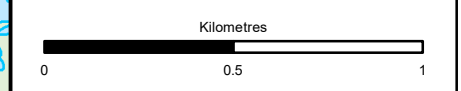
Figure 11.7e
SACs and Ramsar Sites
with Otter as a Qualifying Feature
Page 1 of 4

Scale: 1:20,000	Drawn: HM	Checked: SK	Approved: ROB	Authorised: SB
Document Number: A9P11-AMJ-EBD-Z_ZZZZZ_XX-DR-GI-0189	Project: A9P11-AMJ-EBD-Z_ZZZZZ_XX-DR-GI-0189	Originator: A9P11-AMJ-EBD-Z_ZZZZZ_XX-DR-GI-0189	Volume: A9P11-AMJ-EBD-Z_ZZZZZ_XX-DR-GI-0189	Revision: P01
Location:	Type:	Role:	Number:	

Reproduced by permission of Ordnance Survey on behalf of HMSO. © Crown copyright and database right 2017. All rights reserved. Ordnance Survey Licence number 100046668



- Existing A9
- 1km Study Area
- Ramsar Sites
- Special Area of Conservation (SAC)



Status: FINAL Substudy: B

Client: **TRANSPORT SCOTLAND**
COMHDHAIL ALBA

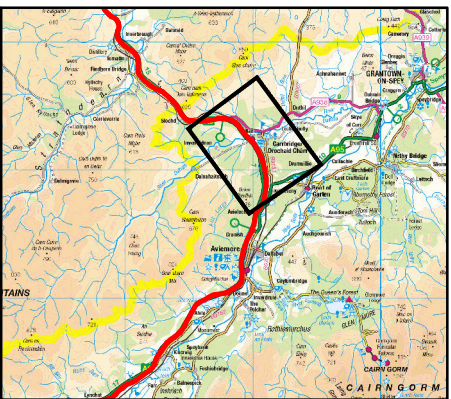
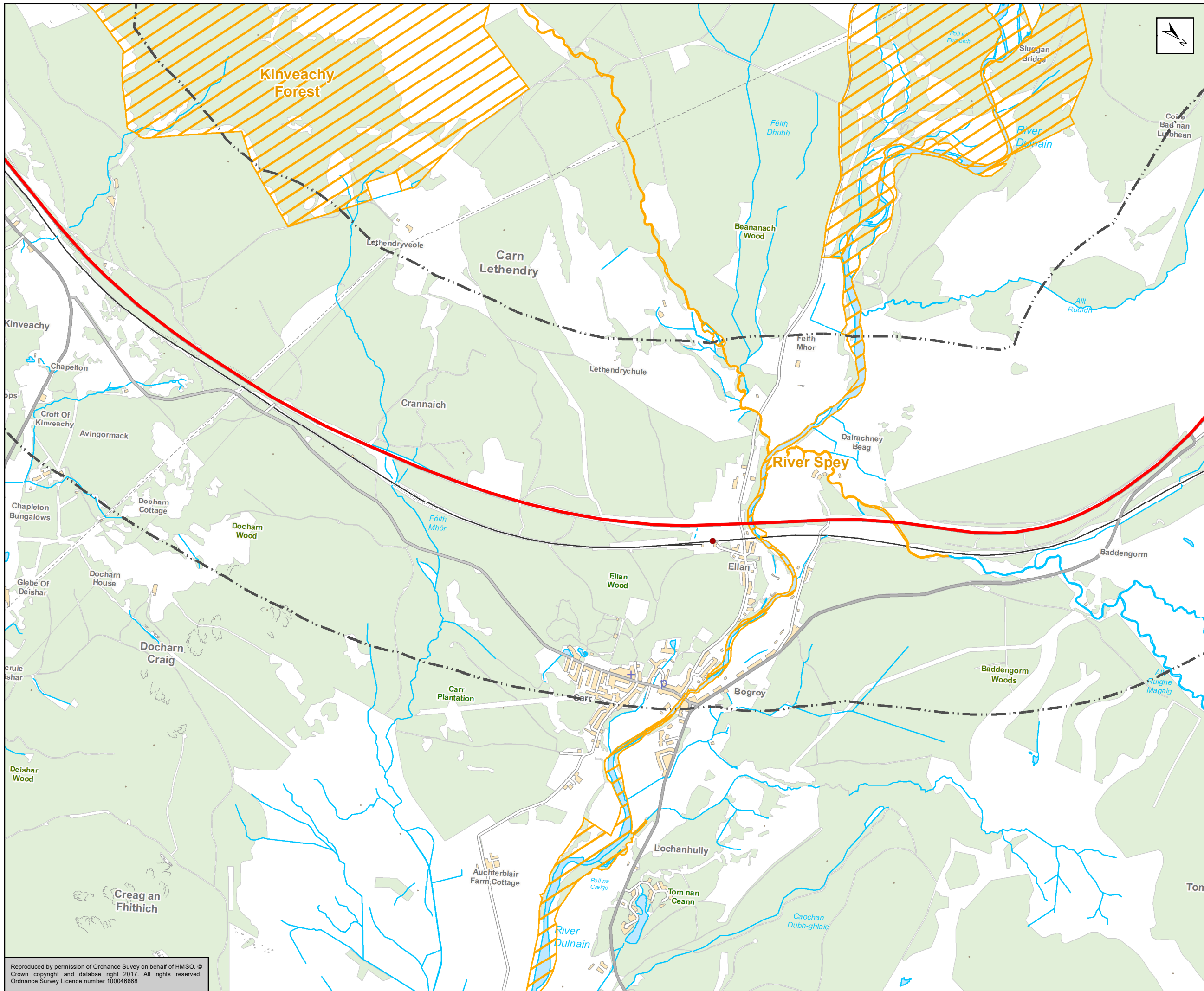


ATKINS mouchel

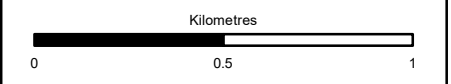
Figure 11.7e
SACs and Ramsar Sites
with Otter as a Qualifying Feature
Page 2 of 4

Scale	1:20,000	Drawn	HM	Checked	SK	Approved	ROB	Authorised	SB
Document Number	A9P11-AMJ-EBD-Z_ZZZZZ_XX-DR-GI-0207			Project	Originator	Volume	P01		
Location	Type	Role	Number						

Reproduced by permission of Ordnance Survey on behalf of HMSO. © Crown copyright and database right 2017. All rights reserved. Ordnance Survey Licence number 100046668



- Existing A9
- 1km Study Area
- Ramsar Sites
- Special Area of Conservation (SAC)



Status: FINAL Substudy: B

Client: **TRANSPORT SCOTLAND**
COMHDHAIL ALBA

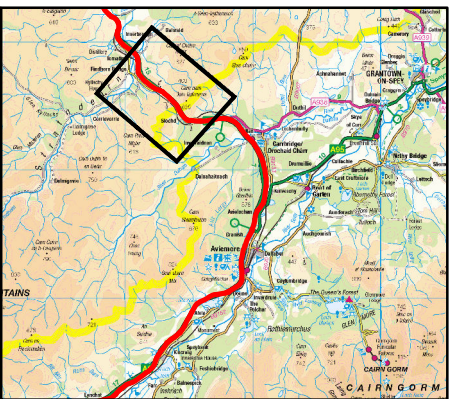
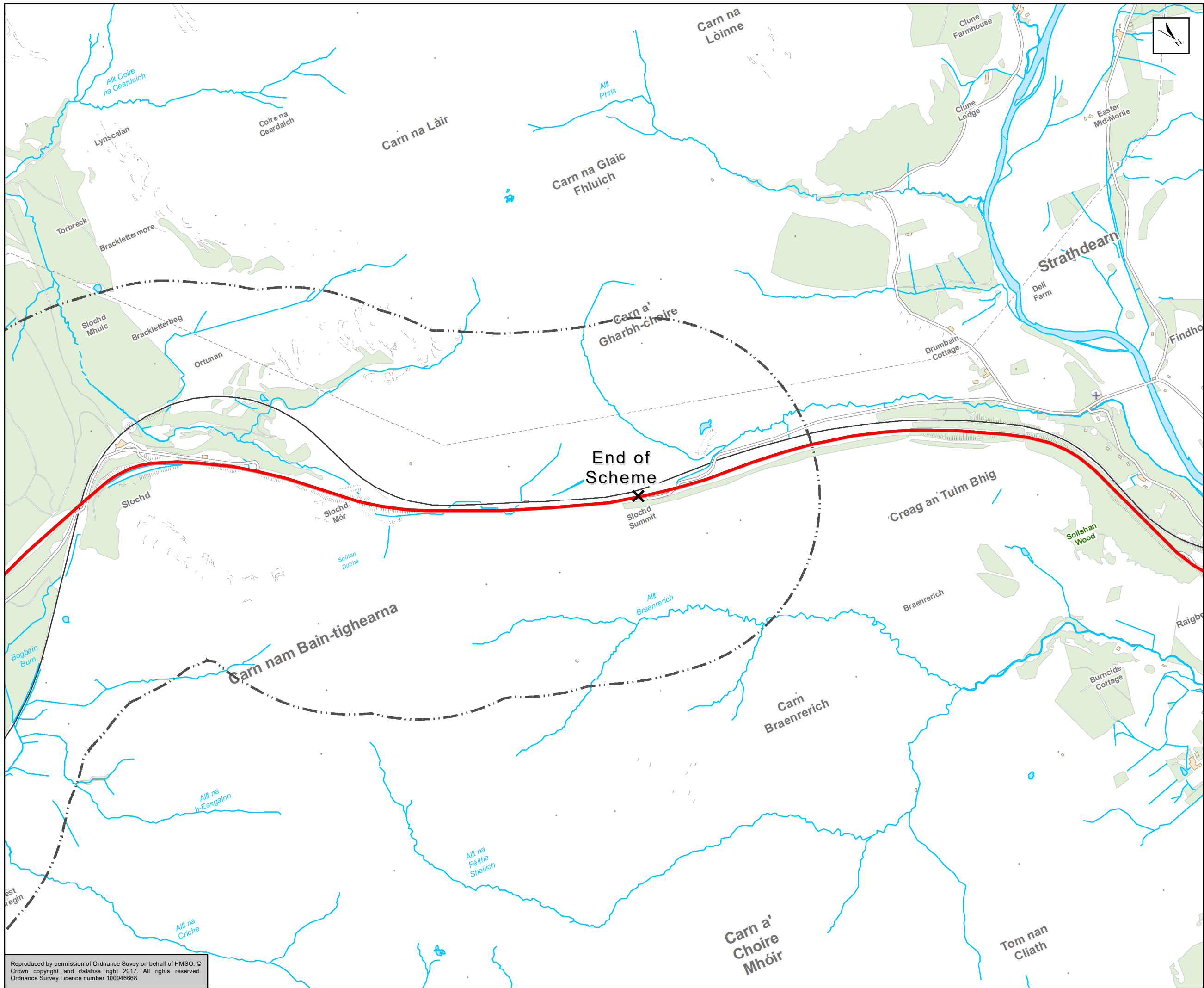






ATKINS mouchel

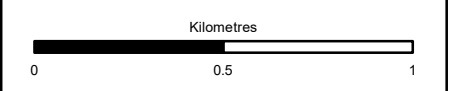
Figure 11.7e
SACs and Ramsar Sites
with Otter as a Qualifying Feature
Page 3 of 4

Scale	1:20,000	Drawn	HM	Checked	SK	Approved	ROB	Authorised	SB
Document Number	A9P11-AMJ-EBD-Z_ZZZZZ_XX-DR-GI-0208			Project	Originator	Volume	P01		
Location	Type	Role	Number						

Reproduced by permission of Ordnance Survey on behalf of HMSO. © Crown copyright and database right 2017. All rights reserved. Ordnance Survey Licence number 100046668



-  Existing A9
-  1km Study Area
-  Ramsar Sites
-  Special Area of Conservation (SAC)



Status: FINAL Substudy: B

Client: **TRANSPORT SCOTLAND**
COMHDHAIL ALBA

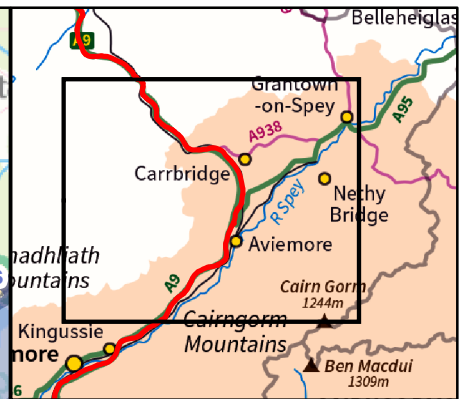
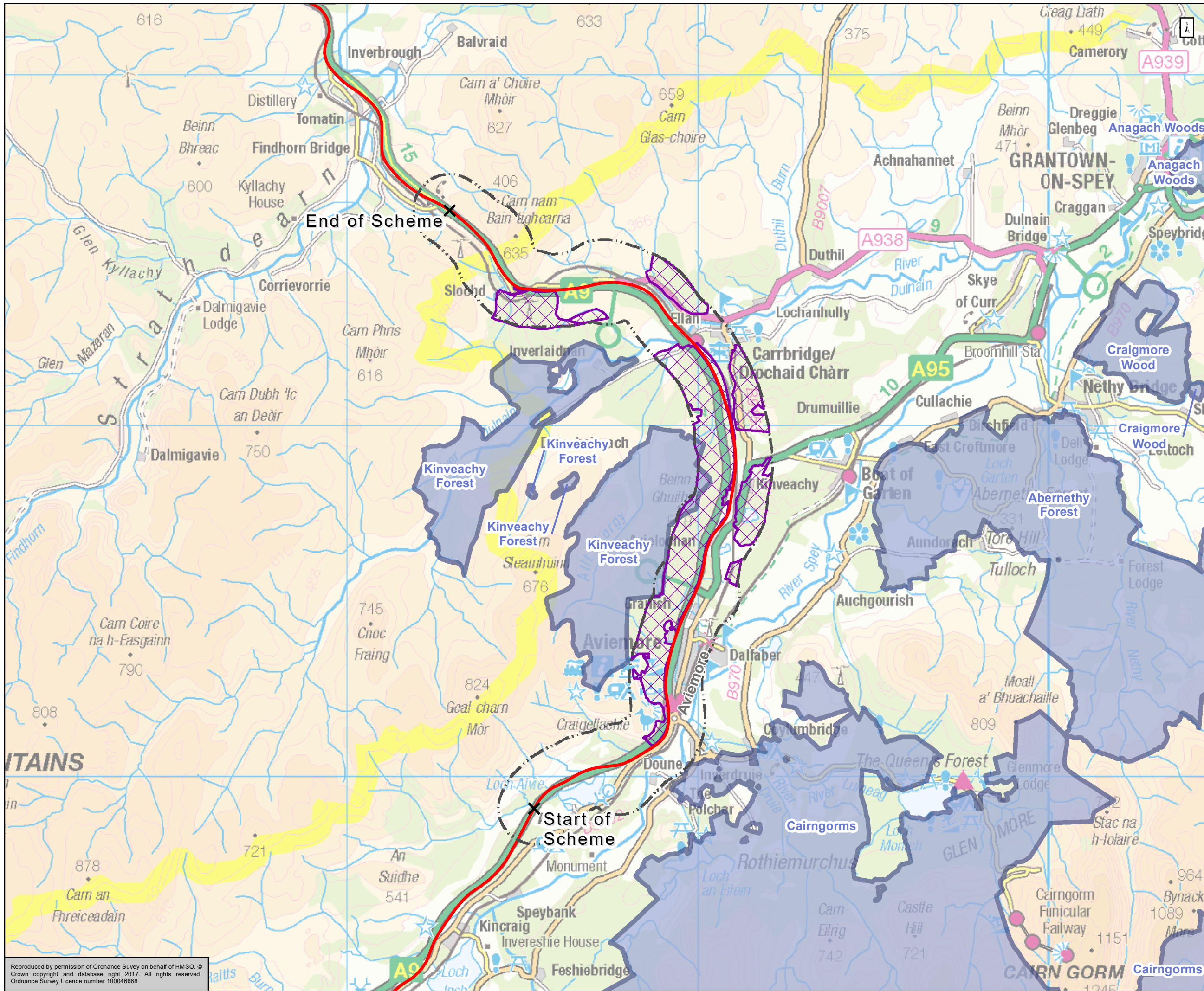


ATKINS mouchel

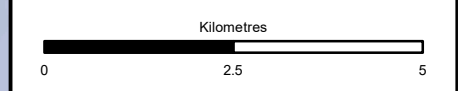
Figure 11.7e
SACs and Ramsar Sites
with Otter as a Qualifying Feature
Page 4 of 4

Scale	1:20,000	Drawn	HM	Checked	SK	Approved	ROB	Authorised	SB
Document Number	A9P11-AMJ-EBD-Z_ZZZZZ_XX-DR-GI-0209			Project	Originator	Volume	P01		
Location	Type	Role	Number						

Reproduced by permission of Ordnance Survey on behalf of HMSO. © Crown copyright and database right 2017. All rights reserved. Ordnance Survey Licence number 100046668



- Existing
- 1km Study
- Capercaillie woodland
- Special Protection Area



Scale: FINAL S3

Client: **TRANSPORT SCOTLAND**
COMHDHAIL ALBA



ATKINS mouchel

Figure 11.7f
SPAs Designated for Breeding
Capercaillie within 10 km of the Scheme

Scale	1:100,000	Drawn	HM	Checked	SK	Approved	ROB	Authorised	SB		
Document Number	Project			Originator			Volume				
A9P11-AMJ-EBD-Z_ZZZZZ_XX-DR-GI-0193			P01			Revision					
Location			Type			Role			Number		

Reproduced by permission of Ordnance Survey on behalf of HMSO. © Crown copyright and database right 2017. All rights reserved. Ordnance Survey Licence number 100046668