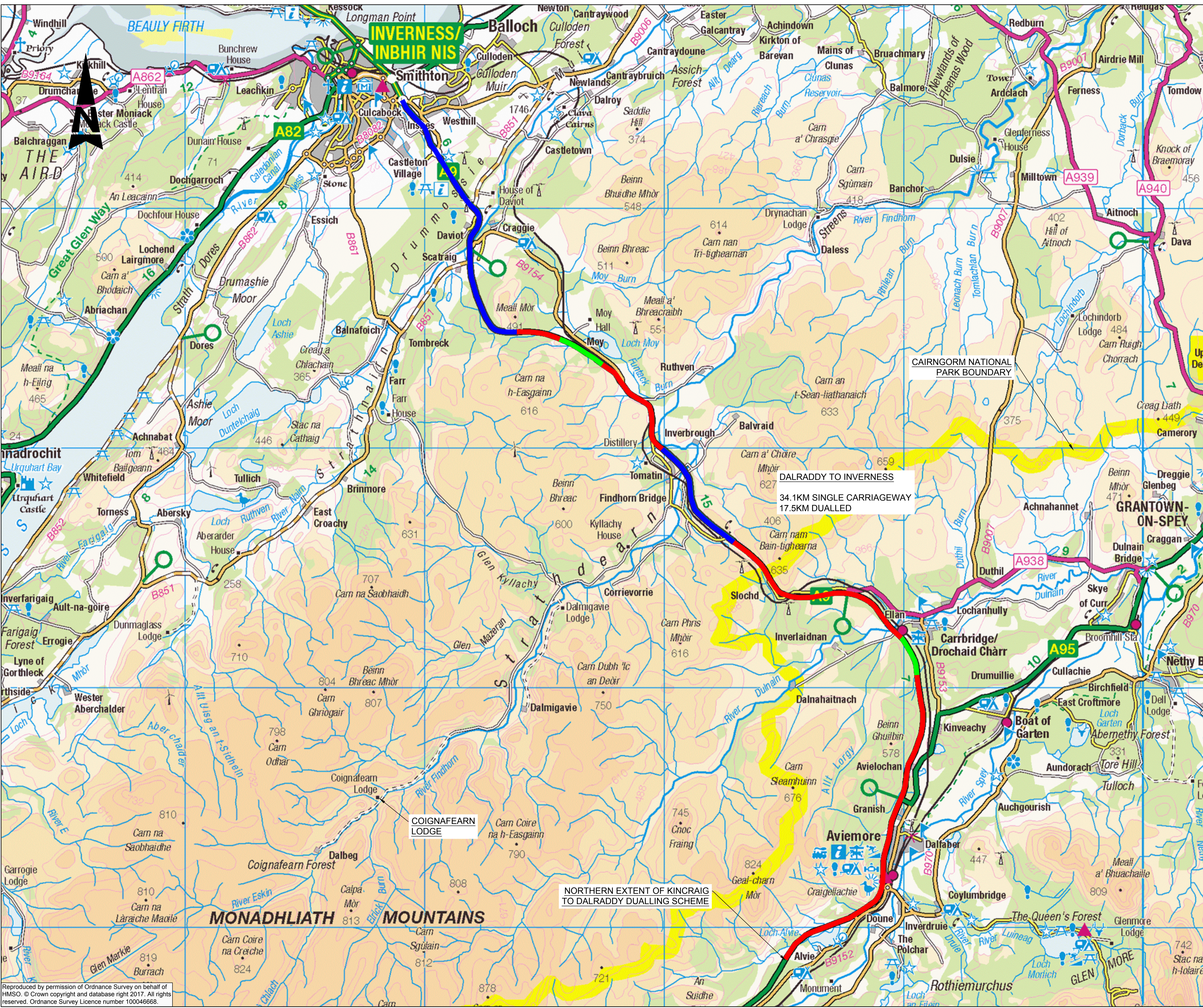


100
0
10
Millimetres
DO NOT SCALE



- LEGEND :**
- EXISTING SINGLE CARRIAGEWAY
 - EXISTING WS2+1 CARRIAGEWAY
 - EXISTING DUAL CARRIAGEWAY
 - CAIRNGORM NATIONAL PARK BOUNDARY

P01	KM	IM	MD	05/08/16
FIRST ISSUE				
P02	KM	IM	CM	20/03/17
FIRST ISSUE				
Rev	Drawn / Des	Checked	Approved	Date
Description				
Drawing Status				Suitability
FINAL				B



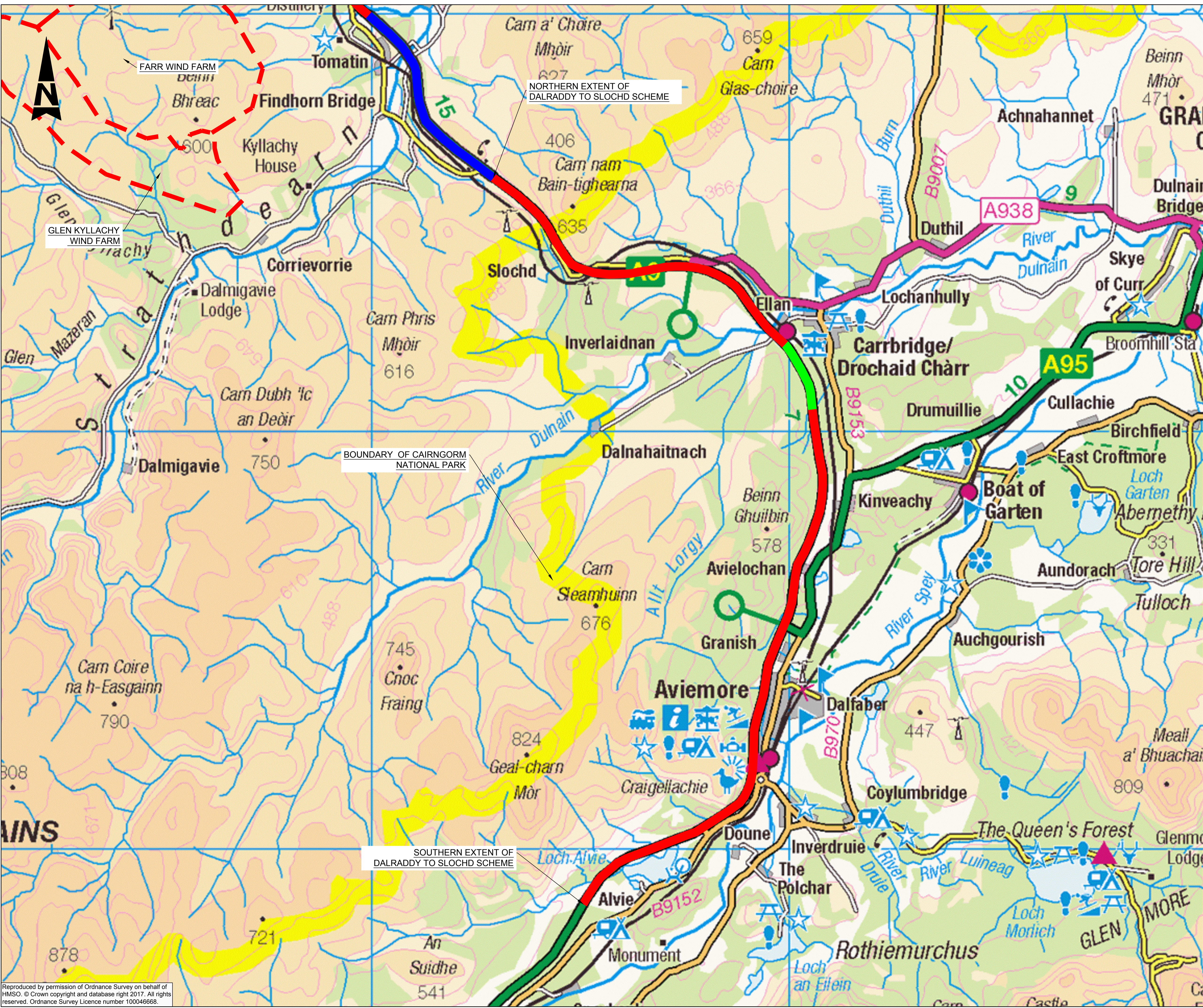
FIGURE 1.2
DALRADDY - INVERNESS LOCATION PLAN

Scale	1:1	Designed / Drawn	Checked	Approved	Authorised
Original Size	A1	Date	Date	Date	Date
Drawing Number	Project	Originator	Volume	Revision	
		A9P11 - AMJ - HGN -		P02	
Location	Type	Role	Number		

Plotted: Mar 20, 2017 - 4:37pm by: PISK1079

Reproduced by permission of Ordnance Survey on behalf of HMSO. © Crown copyright and database right 2017. All rights reserved. Ordnance Survey Licence number 100046668.

100
Millimetres
0 10
DO NOT SCALE



- LEGEND :**
- EXISTING SINGLE CARRIAGEWAY
 - EXISTING WS2+1 CARRIAGEWAY
 - EXISTING DUAL CARRIAGEWAY
 - - - WIND FARM BOUNDARY
 - CAIRNGORM NATIONAL PARK BOUNDARY

P01	KM	IM	MD	05/08/16
FIRST ISSUE				
P02	KM	IM	CM	20/03/17
FIRST ISSUE				
Rev	Drawn / Des	Checked	Approved	Date
Description				
Drawing Status				Suitability
FINAL				B

TRANSPORT SCOTLAND
An agency of The Scottish Government



ATKINS mouchel

FIGURE 1.3
DALRADDY - SLOCHD LOCATION PLAN

Scale	1:1	Designed / Drawn	Checked	Approved	Authorised
Original Size	A1	Date	Date	Date	Date
Drawing Number	Project	Originator	Volume	Revision	
		A9P11 - AMJ - HGN -			P02
		X_ZZZZ_XZ - DR - RD - 0006			
Location	Type	Role	Number		

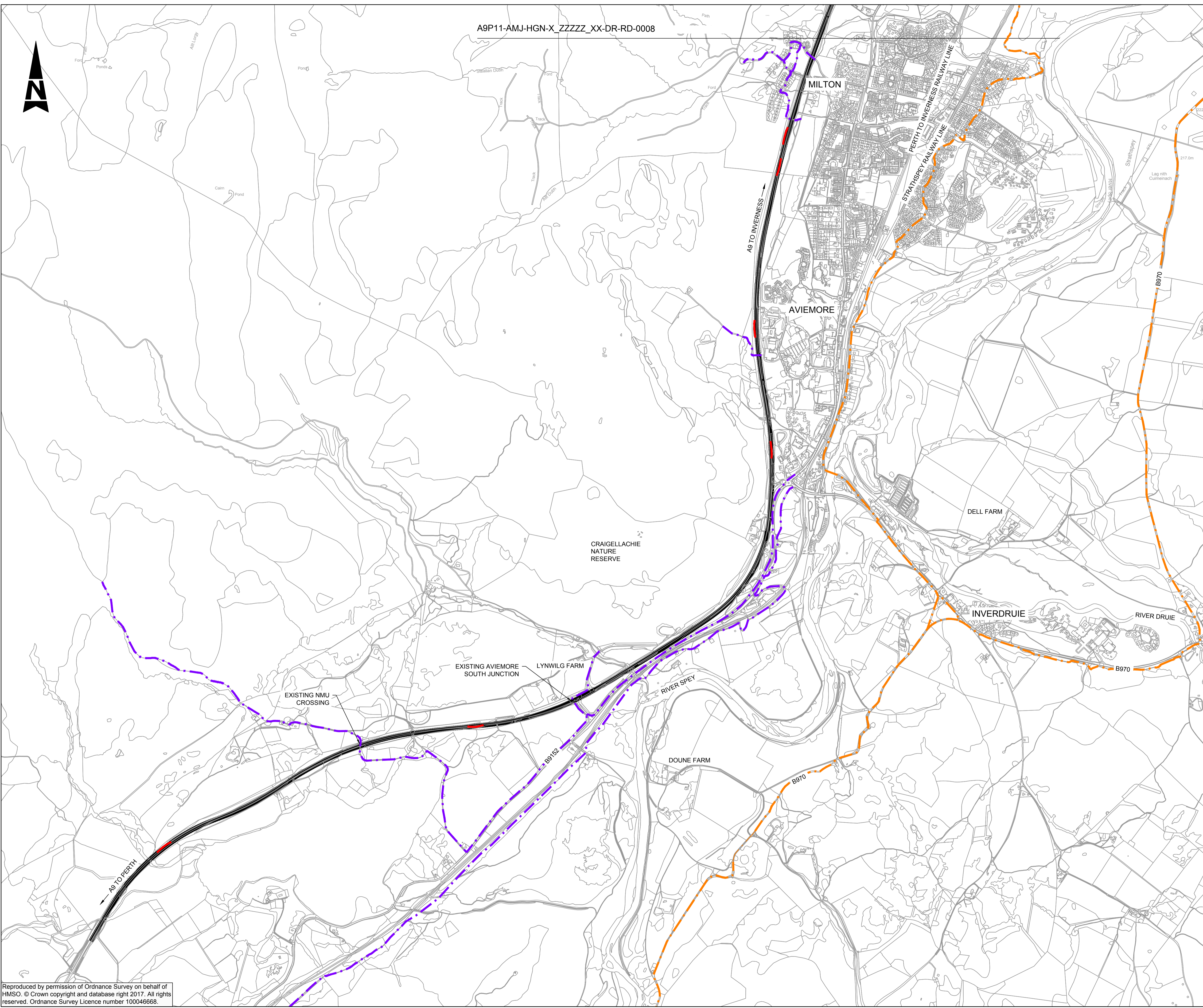
Plotted: Mar 20, 2017 - 4:38pm by: PISK1079

Reproduced by permission of Ordnance Survey on behalf of HMSO. © Crown copyright and database right 2017. All rights reserved. Ordnance Survey Licence number 100046668.

100
Millimetres
0 10
DO NOT SCALE



- LEGEND :**
- EXISTING A9 TRUNK ROAD
 - EXISTING LAYBYS
 - EXISTING NON-MOTORISED USER ROUTE
 - EXISTING NATIONAL CYCLE NETWORK ROUTE NO.7



P01	KM	IM	MD	05/08/16
FIRST ISSUE				
P02	KM	IM	CM	20/03/17
FIRST ISSUE				
Rev	Drawn / Des	Checked	Approved	Date
Description				
Drawing Status				Suitability
FINAL				B

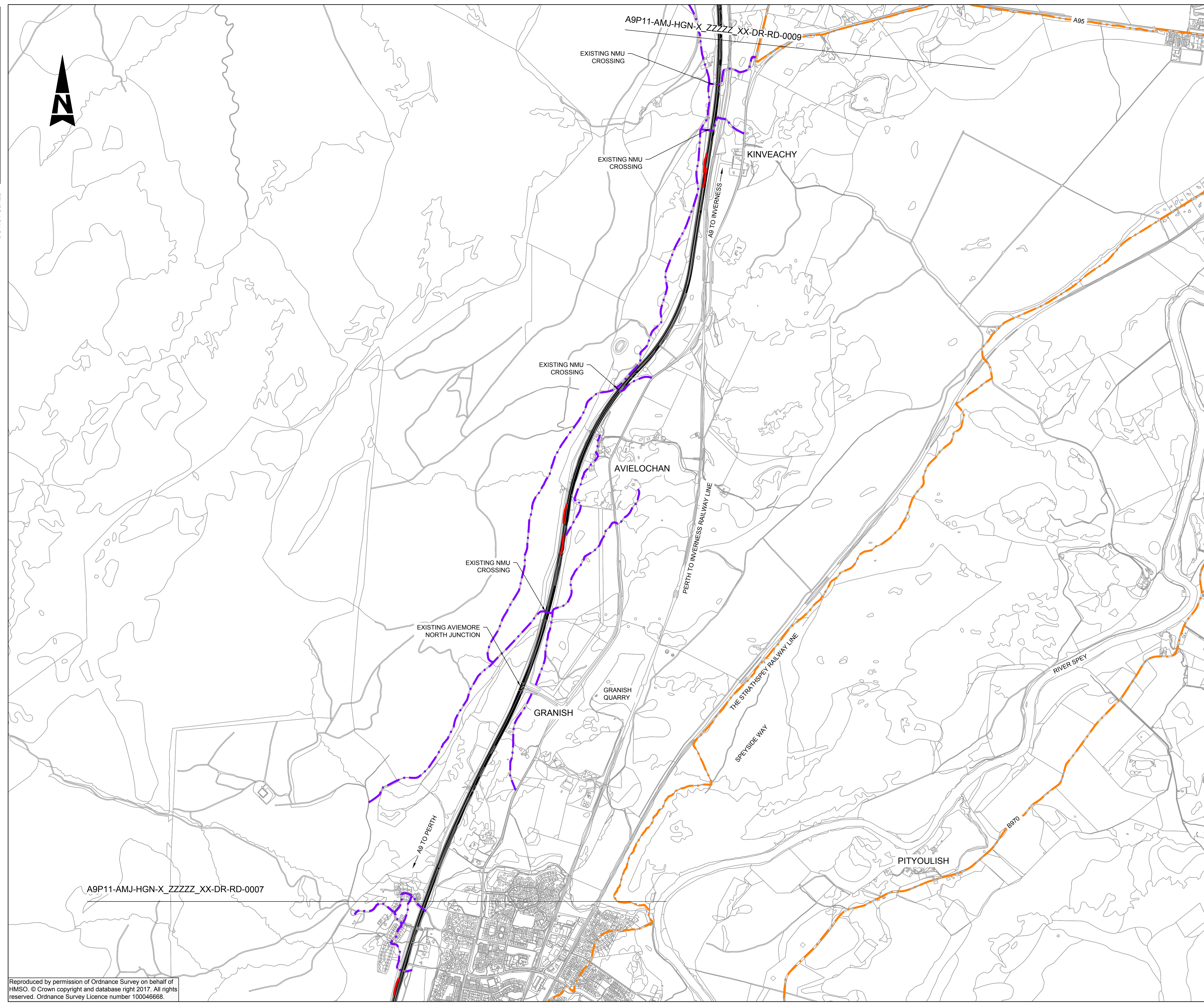


Drawing Title					
FIGURE 2.1 EXISTING ROAD NETWORK SHEET 1 OF 4					
Scale	Designed / Drawn	Checked	Approved	Authorised	
1:10000	KM	IM	CM	CM	CM
Original Size	Date	Date	Date	Date	
A1	20/03/17	20/03/17	20/03/17	20/03/17	
Drawing Number	Originator	Volume	Revision		
Project	A9P11 - AMJ - HGN - X_ZZZZ_X-DR-RD-0007		P02		
Location	Type	Role	Number		

Plotted: Mar 20, 2017 - 4:38pm by: PISK1079

Reproduced by permission of Ordnance Survey on behalf of HMSO. © Crown copyright and database right 2017. All rights reserved. Ordnance Survey Licence number 100046668.

100
Millimetres
0 10
DO NOT SCALE



LEGEND :

- EXISTING A9 TRUNK ROAD
- EXISTING LAYBYS
- EXISTING NON-MOTORISED USER ROUTE
- EXISTING NATIONAL CYCLE NETWORK ROUTE NO.7

P01	KM	IM	MD	05/08/16
FIRST ISSUE				
P02	KM	IM	CM	20/03/17
FIRST ISSUE				
Rev	Drawn / Des	Checked	Approved	Date
Description				
Drawing Status				Suitability
FINAL				B

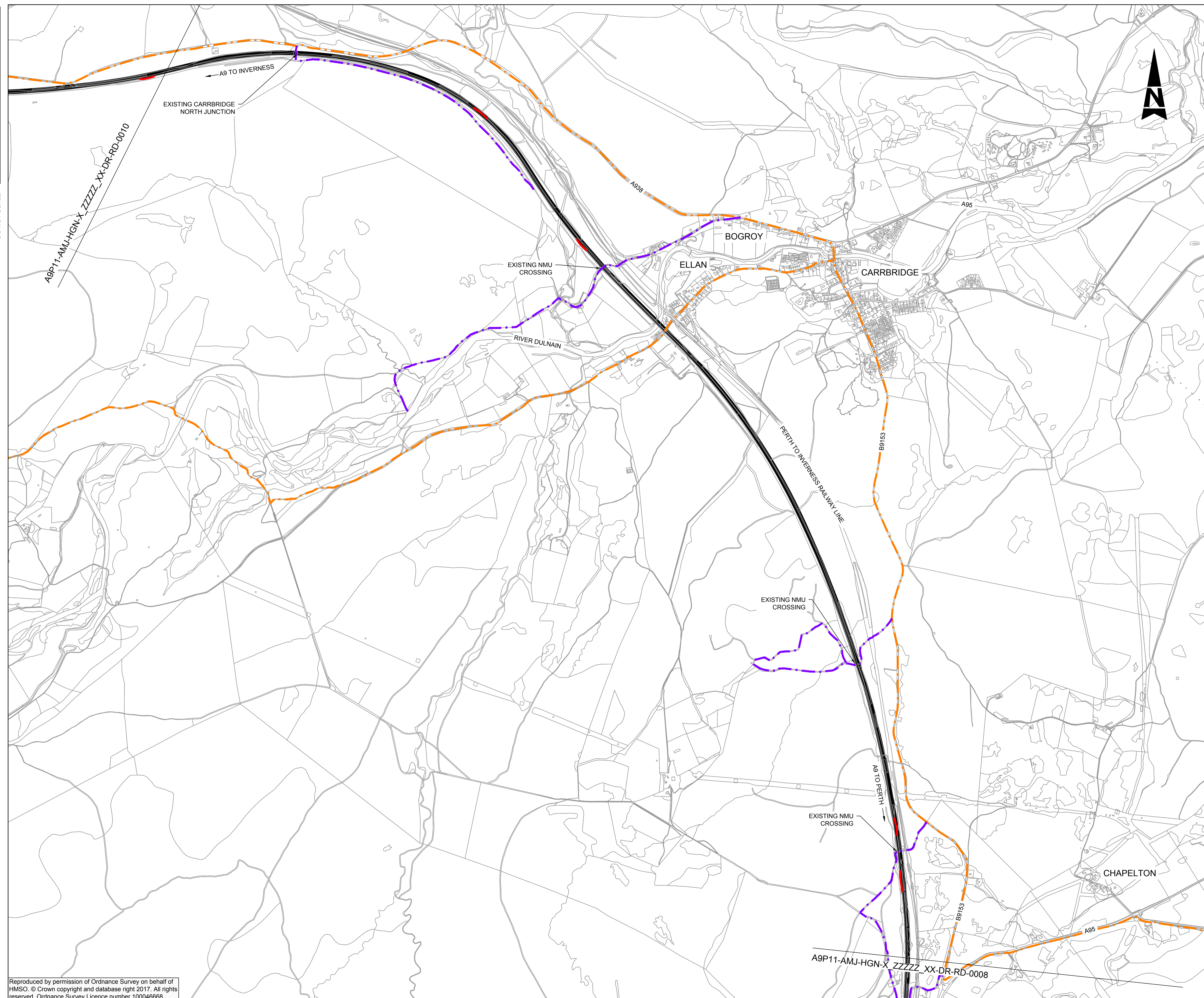


Drawing Title					
FIGURE 2.1 EXISTING ROAD NETWORK SHEET 2 OF 4					
Scale	Designed / Drawn	Checked	Approved	Authorised	
1:10000	KM	IM	CM	CM	CM
Original Size	Date	Date	Date	Date	
A1	20/03/17	20/03/17	20/03/17	20/03/17	
Drawing Number	Project	Originator	Volume	Revision	
	A9P11 - AMJ - HGN - X_ZZZZ_XX - DR - RD - 0016			P02	
Location	Type	Role	Number		

Plotted: Mar 20, 2017 - 4:39pm by: PISK1079

Reproduced by permission of Ordnance Survey on behalf of HMSO. © Crown copyright and database right 2017. All rights reserved. Ordnance Survey Licence number 100046668.

100
Millimetres
0 10
DO NOT SCALE



LEGEND :

- EXISTING A9 TRUNK ROAD
- EXISTING LAYBYS
- EXISTING NON-MOTORISED USER ROUTE
- EXISTING NATIONAL CYCLE NETWORK ROUTE NO.7



P01	KM	IM	MD	05/08/16
FIRST ISSUE				
P02	KM	IM	CM	20/03/17
FIRST ISSUE				
Rev	Drawn / Des	Checked	Approved	Date
Description				
Drawing Status				Suitability
FINAL				B

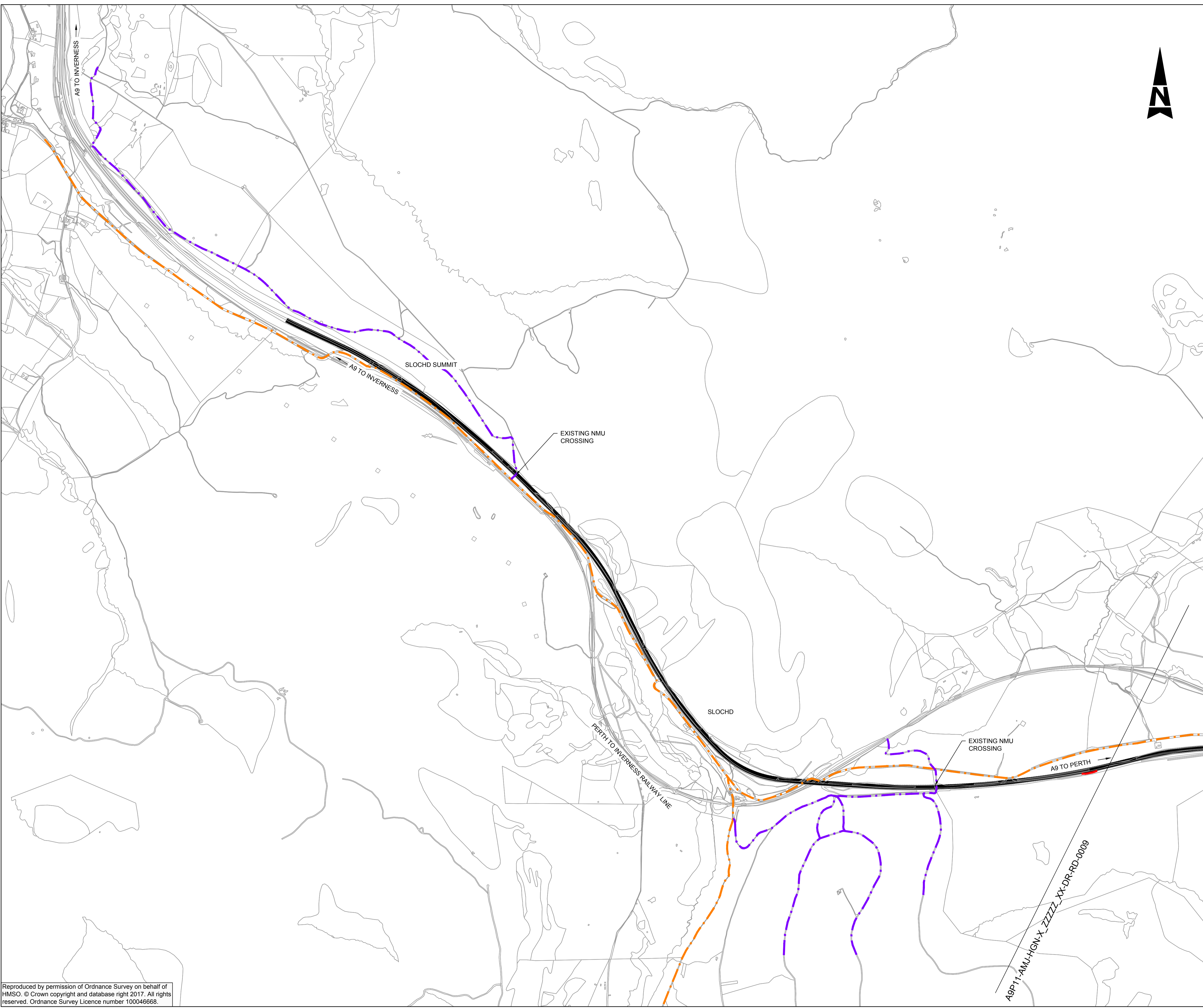


Drawing Title					
FIGURE 2.1 EXISTING ROAD NETWORK SHEET 3 OF 4					
Scale	Designed / Drawn	Checked	Approved	Authorised	
1:10000	KM	IM	CM	CM	CM
Original Size	Date	Date	Date	Date	
A1	20/03/17	20/03/17	20/03/17	20/03/17	
Drawing Number	Project	Originator	Volume	Revision	
	A9P11-AMJ-HGN-X_ZZZZ_XX-DR-RD-0008	A9P11 - AMJ - HGN - X_ZZZZ_XX - DR - RD - 0009		P02	
Location	Type	Role	Number		





Plotted: Mar 20, 2017 - 4:39pm by: PISK1079


Reproduced by permission of Ordnance Survey on behalf of HMSO. © Crown copyright and database right 2017. All rights reserved. Ordnance Survey Licence number 100046668.

100
Millimetres
0 10
DO NOT SCALE



LEGEND :

-  EXISTING A9 TRUNK ROAD
-  EXISTING LAYBYS
-  EXISTING NON-MOTORISED USER ROUTE
-  EXISTING NATIONAL CYCLE NETWORK ROUTE NO.7



P01	KM	IM	MD	05/08/16
FIRST ISSUE				
P02	KM	IM	CM	20/03/17
FIRST ISSUE				
Rev	Drawn / Des	Checked	Approved	Date
Description				
Drawing Status				Suitability
FINAL				B

Client
 **TRANSPORT SCOTLAND**
An agency of The Scottish Government

 **A9 DUALLING**
 PERTH TO INVERNESS
 Dalraddy to Slochd

 **ATKINS mouchel**

Drawing Title					
FIGURE 2.1 EXISTING ROAD NETWORK SHEET 4 OF 4					
Scale	Designed / Drawn	Checked	Approved	Authorised	
1:10000	KM	IM	CM	CM	CM
Original Size	Date	Date	Date	Date	
A1	20/03/17	20/03/17	20/03/17	20/03/17	
Drawing Number	Originator	Volume	Revision		
Project	A9P11 - AMJ - HGN -	X_ZZZZ_XX - DR - RD - 0010	P02		
Location	Type	Role	Number		

Plotted: Mar 20, 2017 - 4:30pm by: PISK1079

Reproduced by permission of Ordnance Survey on behalf of HMSO. © Crown copyright and database right 2017. All rights reserved. Ordnance Survey Licence number 100046668.