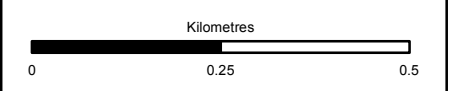


- Existing A9
- 500m Study Area
- Land Use**
- Agriculture
- Forestry
- Access Points**
- At Grade
- Underpass



Status: FINAL Substudy: B

Client: **TRANSPORT SCOTLAND**
COMHDHAIL ALBA

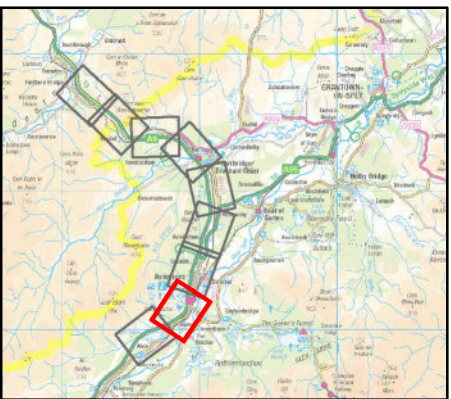
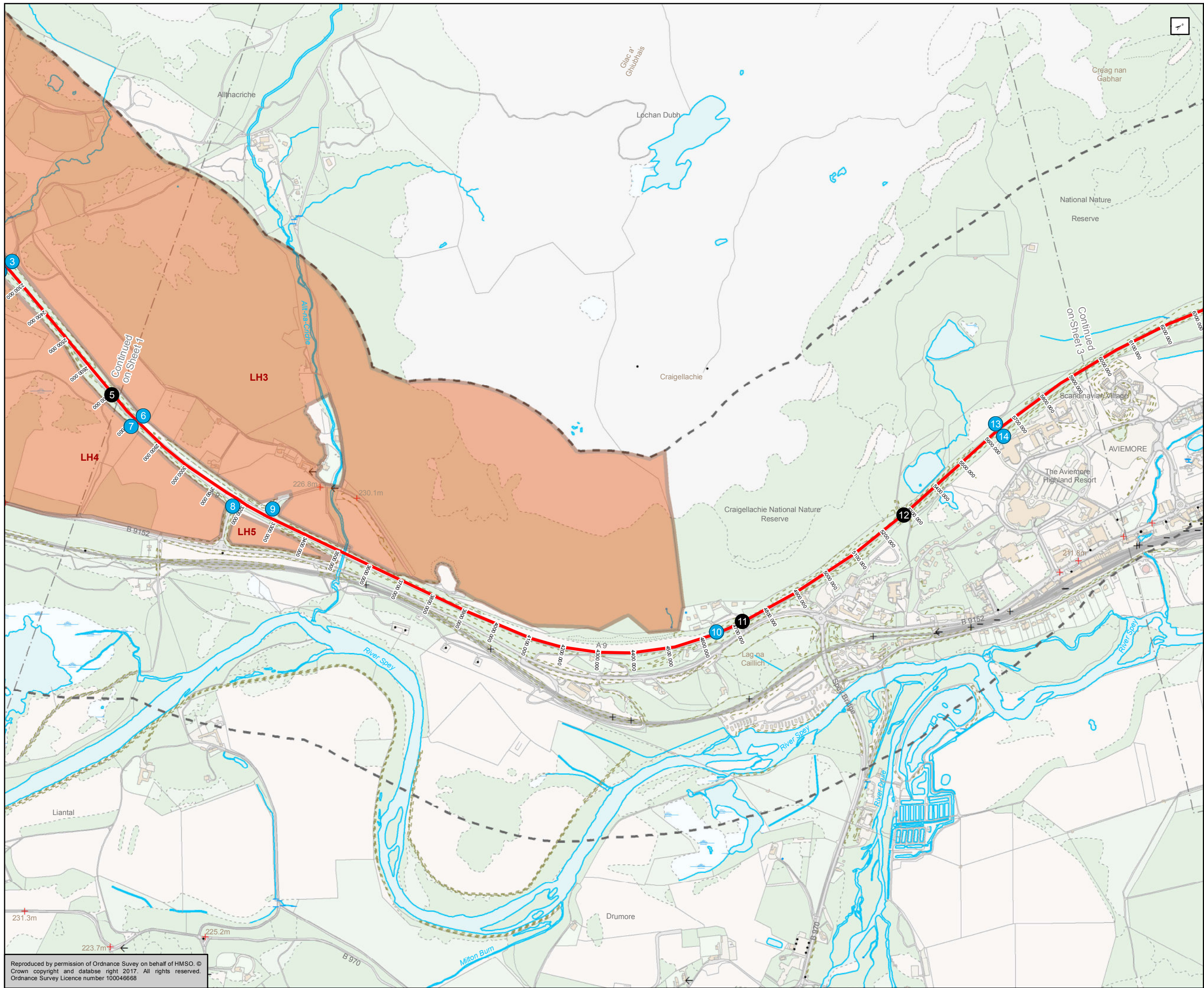


ATKINS mouchel


Figure 8.3a
Agriculture, Forestry and
Sporting Interests Land
Sheet 1 of 9

Scale	1:10,000	Drawn	MM	Checked	TT	Approved	ROB	Authorised	SB
Document Number	A9P11-AMJ-EAC-Z_ZZZZZ_XX-DR-GI-0001							Revision	P03
Project	Originator	Volume							
Location	Type	Role	Number						

Reproduced by permission of Ordnance Survey on behalf of HMSO. © Crown copyright and database right 2017. All rights reserved. Ordnance Survey Licence number 100046668



- Existing A9
- 500m Study Area
- Land Use**
- Agriculture
- Access Points**
- At Grade
- Underpass



Status: FINAL
Subsidiary: B

Client: **TRANSPORT SCOTLAND**
COMHDHAIL ALBA

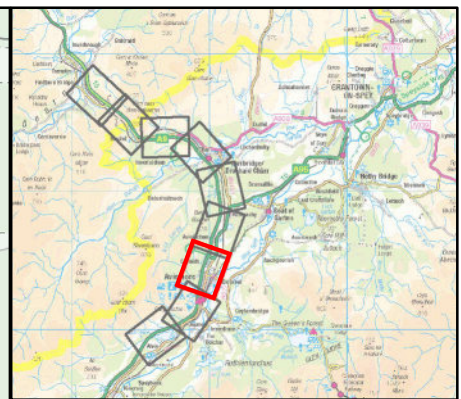
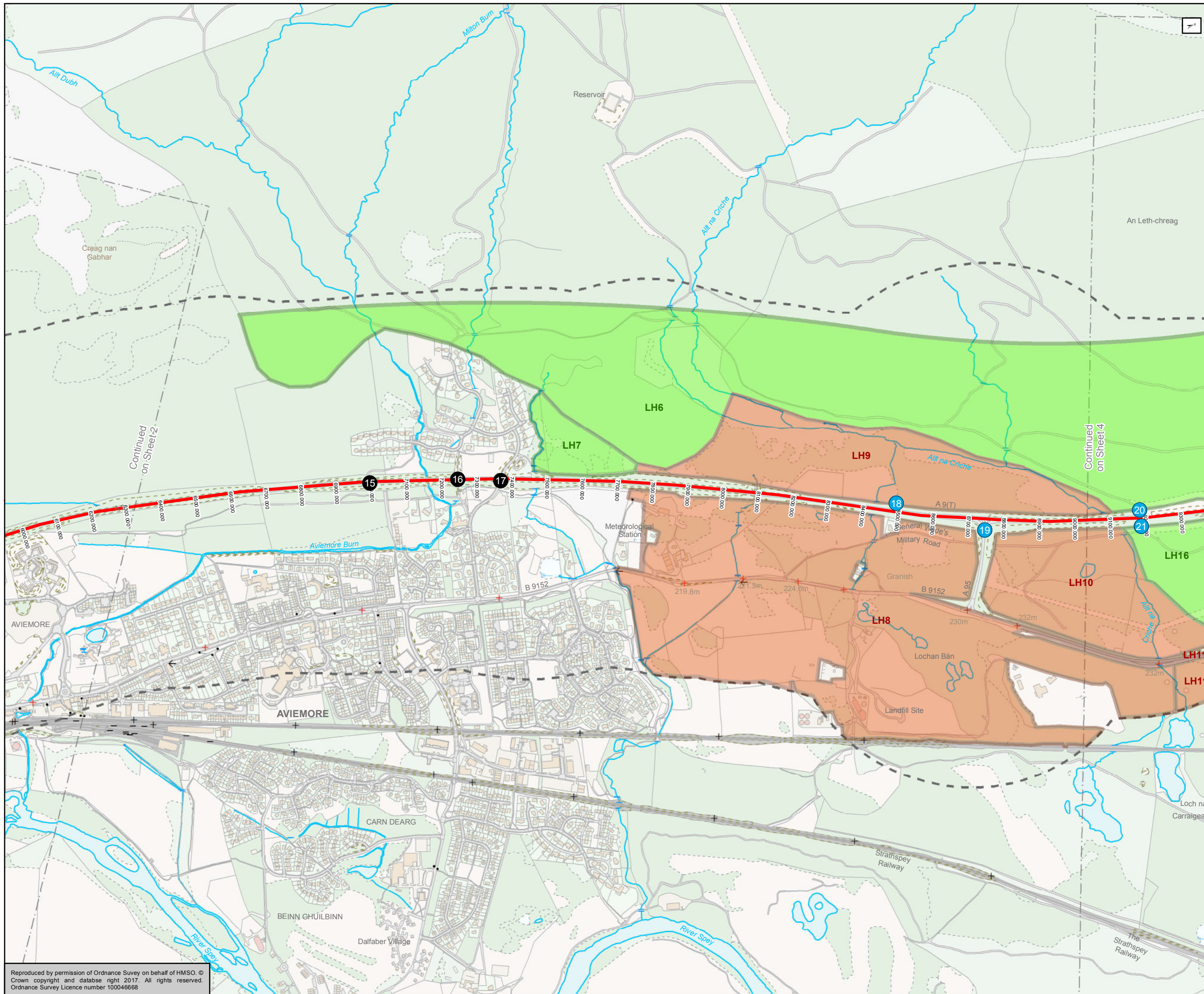


ATKINS mouchel

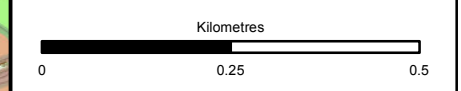
Figure 8.3b
Agriculture, Forestry and
Sporting Interests Land
Sheet 2 of 9

Scale: 1:10,000	Draw: MM	Checked: TT	Approved: ROB	Authorised: SB
Document Number: A9P11-AMJ-EAC-Z_ZZZZZ_XX-DR-GI-0002	Project: A9P11-AMJ-EAC-Z_ZZZZZ_XX-DR-GI-0002	Originator: [Blank]	Volume: [Blank]	Revision: P03
Location: [Blank]	Type: [Blank]	Role: [Blank]	Number: [Blank]	[Blank]

Reproduced by permission of Ordnance Survey on behalf of HMSO. © Crown copyright and database right 2017. All rights reserved. Ordnance Survey Licence number 100046668



- Existing A9
- 500m Study Area
- Land Use**
- Agriculture
- Forestry
- Access Points**
- At Grade
- Underpass



Status: FINAL
Subsidiary: B

Client: **TRANSPORT SCOTLAND**
COMHDHAIL ALBA

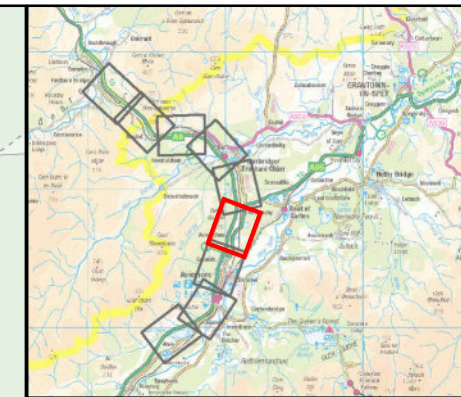
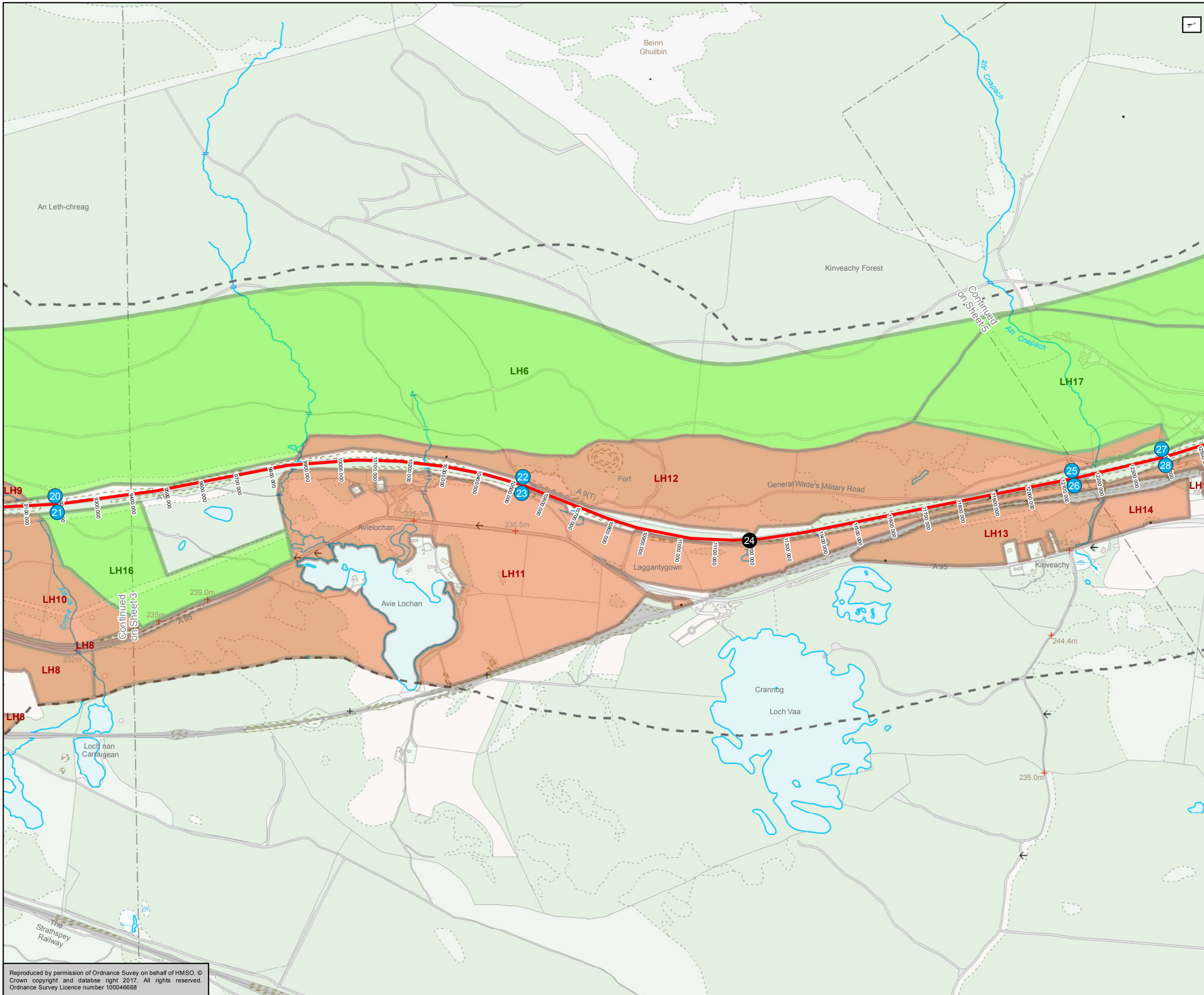


ATKINS mouchel

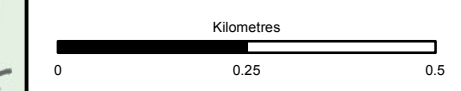
Figure 8.3c
Agriculture, Forestry and
Sporting Interests Land
Sheet 3 of 9

Scale: 1:10,000	Drawn: MM	Checked: TT	Approved: ROB	Authorised: SB
Document Number: A9P11-AMJ-EAC-Z_ZZZZZ_XX-DR-GI-0003	Project: A9P11-AMJ-EAC-Z_ZZZZZ_XX-DR-GI-0003	Originator:	Volume:	Revision: P03
Location:	Type:	Role:	Number:	

Reproduced by permission of Ordnance Survey on behalf of HMSO. © Crown copyright and database right 2017. All rights reserved. Ordnance Survey Licence number 100046668



- Existing A9
- 500m Study Area
- Land Use**
- Agriculture
- Forestry
- Access Points**
- At Grade
- Underpass



Status: FINAL
Subsidiary: B

Client: **TRANSPORT SCOTLAND**
COMHDHAIL ALBA

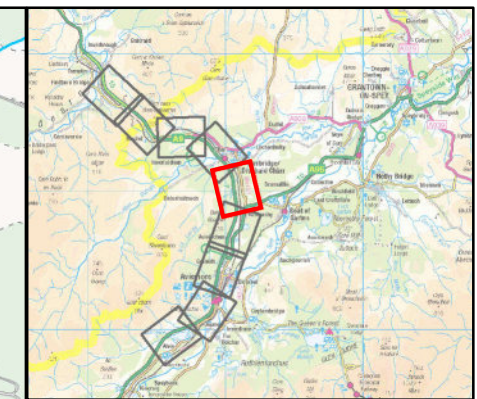
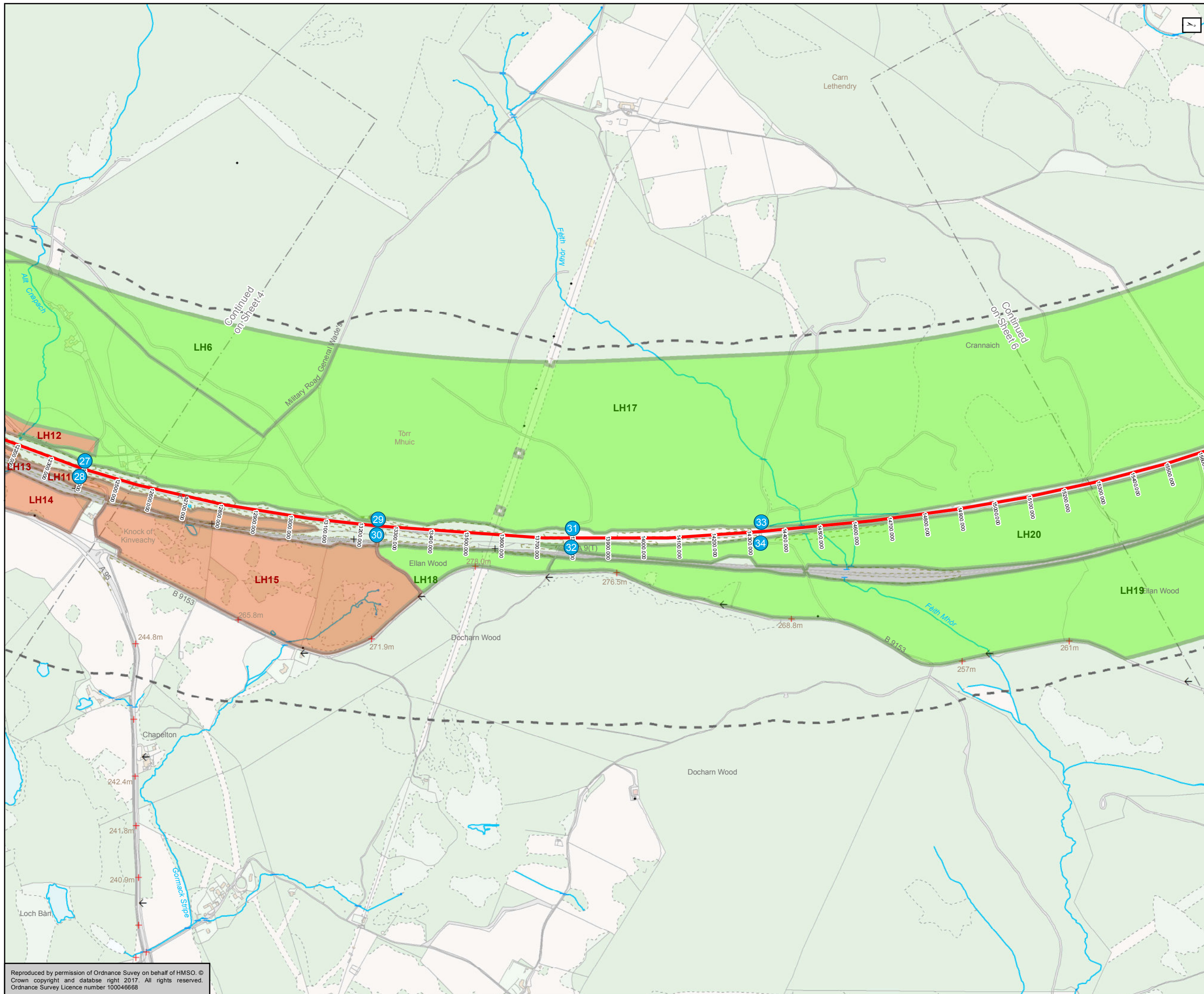


ATKINS mouchel

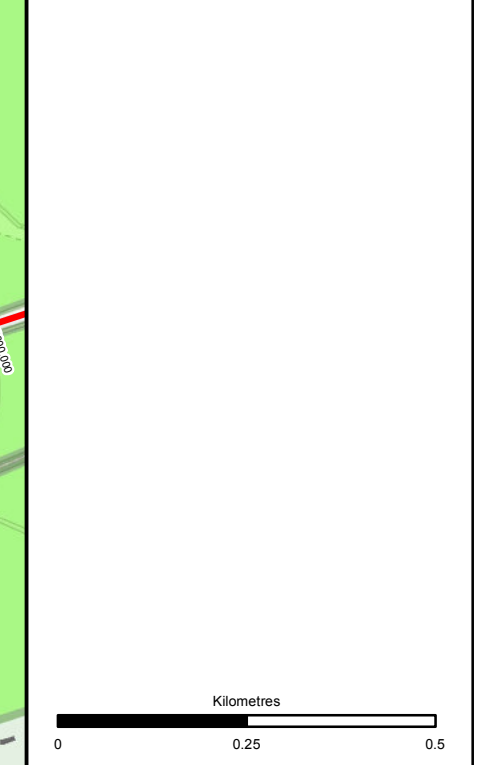
Figure 8.3d
Agriculture, Forestry and
Sporting Interests Land
Sheet 4 of 9

Scale	1:10,000	Drawn	MM	Checked	TT	Approved	ROB	Authorised	SB
Document Number	A9P11-AMJ-EAC-Z_ZZZZZ_XX-DR-GI-0004							Revision	P03
Project	Originator	Volume							
Location	Type	Role	Number						

Reproduced by permission of Ordnance Survey on behalf of HMSO. © Crown copyright and database right 2017. All rights reserved. Ordnance Survey Licence number 100046668



- Existing A9
- 500m Study Area
- Land Use**
- Agriculture
- Forestry
- Access Points**
- At Grade



Status: FINAL
Subsidiary: B

Client: **TRANSPORT SCOTLAND**
COMHDHAIL ALBA

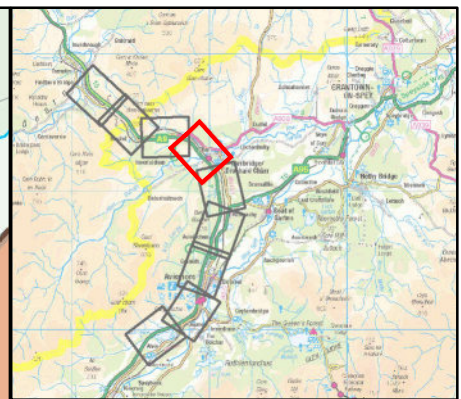
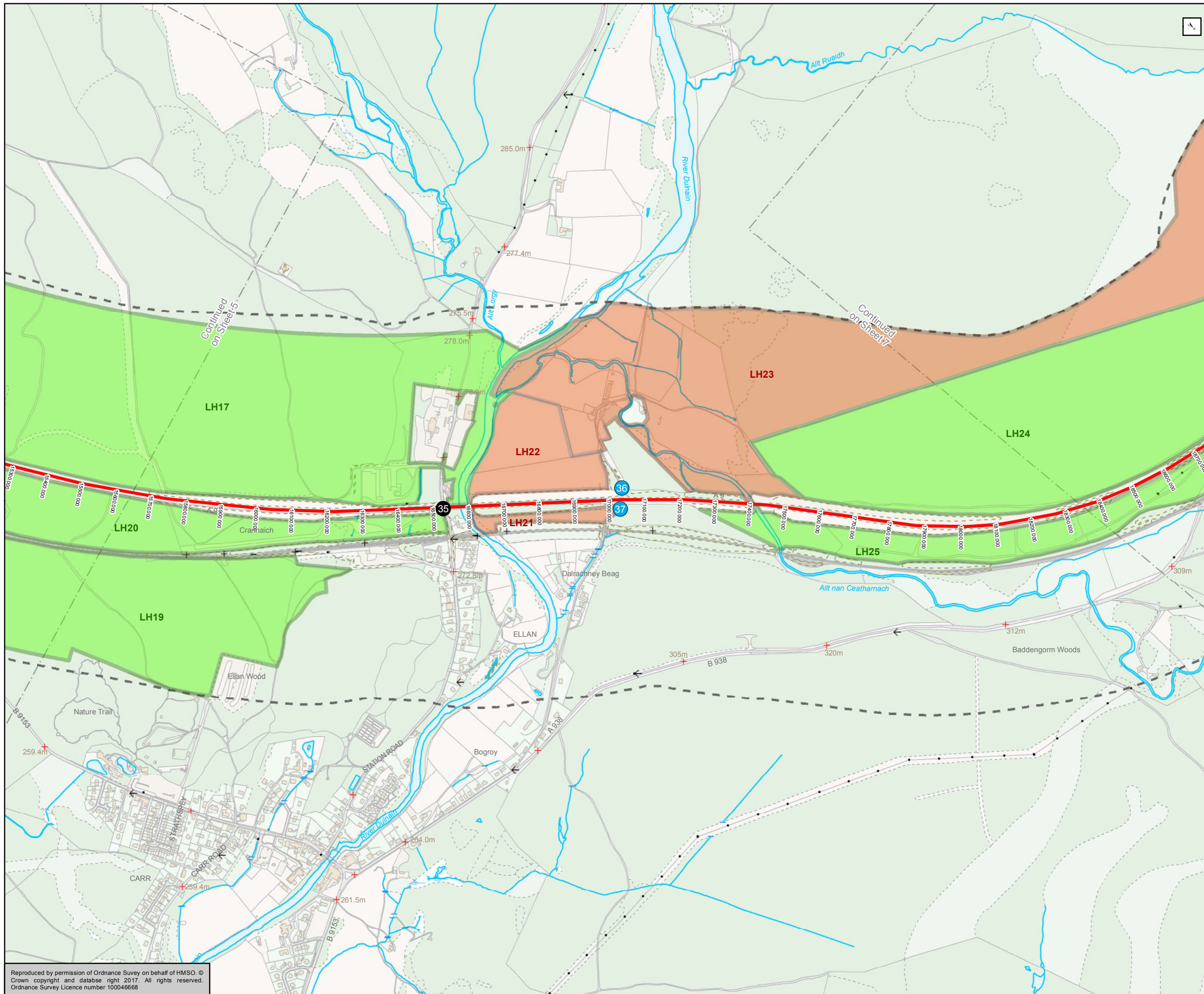


ATKINS mouchel

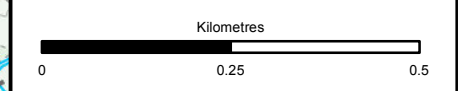
Figure 8.3e
Agriculture, Forestry and
Sporting Interests Land
Sheet 5 of 9

Scale: 1:10,000	Drawn: MM	Checked: TT	Approved: ROB	Authorised: SB
Document Number: A9P11-AMJ-EAC-Z_ZZZZZ_XX-DR-GI-0005	Project Originator: A9P11-AMJ-EAC-Z_ZZZZZ_XX-DR-GI-0005	Volume: A9P11-AMJ-EAC-Z_ZZZZZ_XX-DR-GI-0005	Revision: P03	
Location:	Type:	Role:	Number:	

Reproduced by permission of Ordnance Survey on behalf of HMSO. © Crown copyright and database right 2017. All rights reserved. Ordnance Survey Licence number 100046668



- Existing A9
- 500m Study Area
- Land Use**
- Agriculture
- Forestry
- Access Points**
- At Grade
- Underpass



Status: FINAL
 Substudy: B

Client: **TRANSPORT SCOTLAND**
 COMHDHAIL ALBA

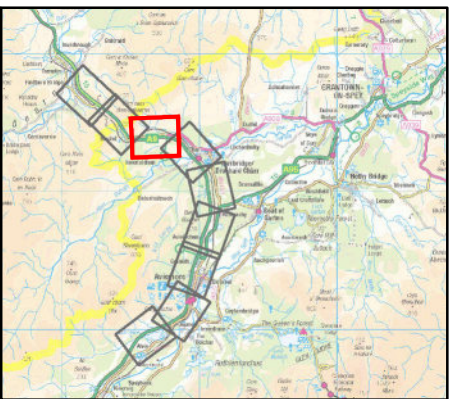
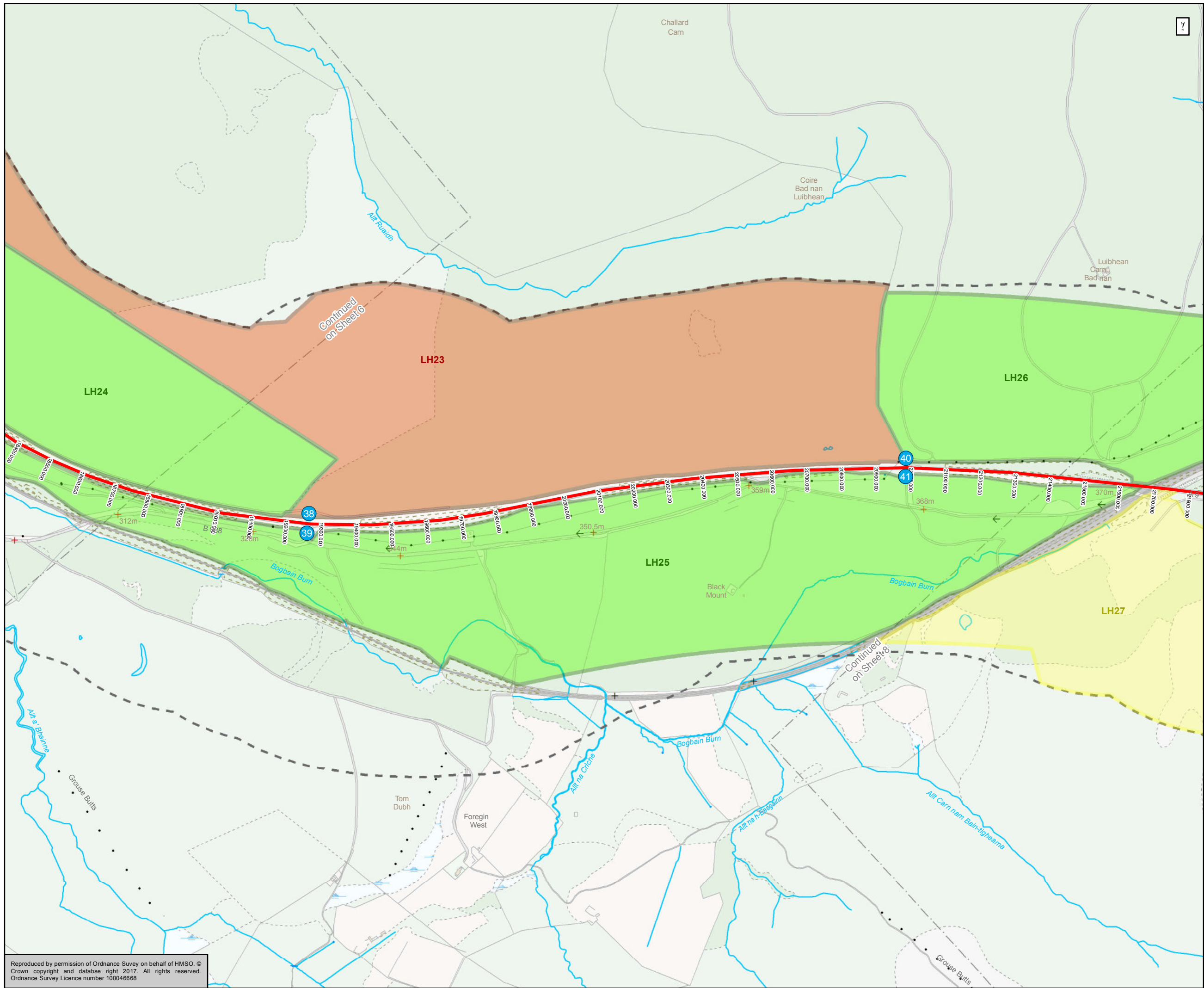


ATKINS mouchel

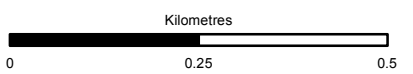
Figure 8.3f
 Agriculture, Forestry and
 Sporting Interests Land
 Sheet 6 of 9

Scale	1:10,000	Drawn	MM	Checked	TT	Approved	ROB	Authorised	SB
Document Number	A9P11-AMJ-EAC-Z_ZZZZZ_XX-DR-GI-0006							Revision	P03
Project	Originator	Volume							
Location	Type	Role	Number						

Reproduced by permission of Ordnance Survey on behalf of HMSO. © Crown copyright and database right 2017. All rights reserved. Ordnance Survey Licence number 100046668



- Existing A9
- 500m Study Area
- Land Use**
- Agriculture
- Forestry
- Sport
- Access Points**
- At Grade



Status: FINAL Substudy: B

Client: **TRANSPORT SCOTLAND**
COMHDHAIL ALBA

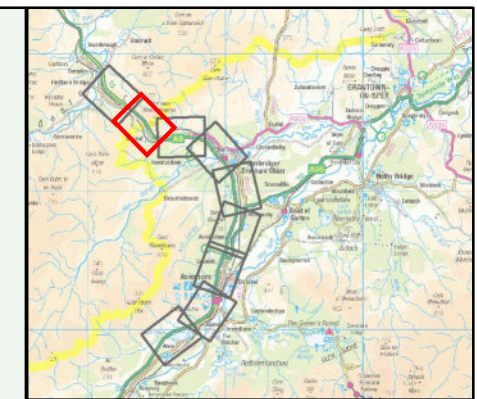
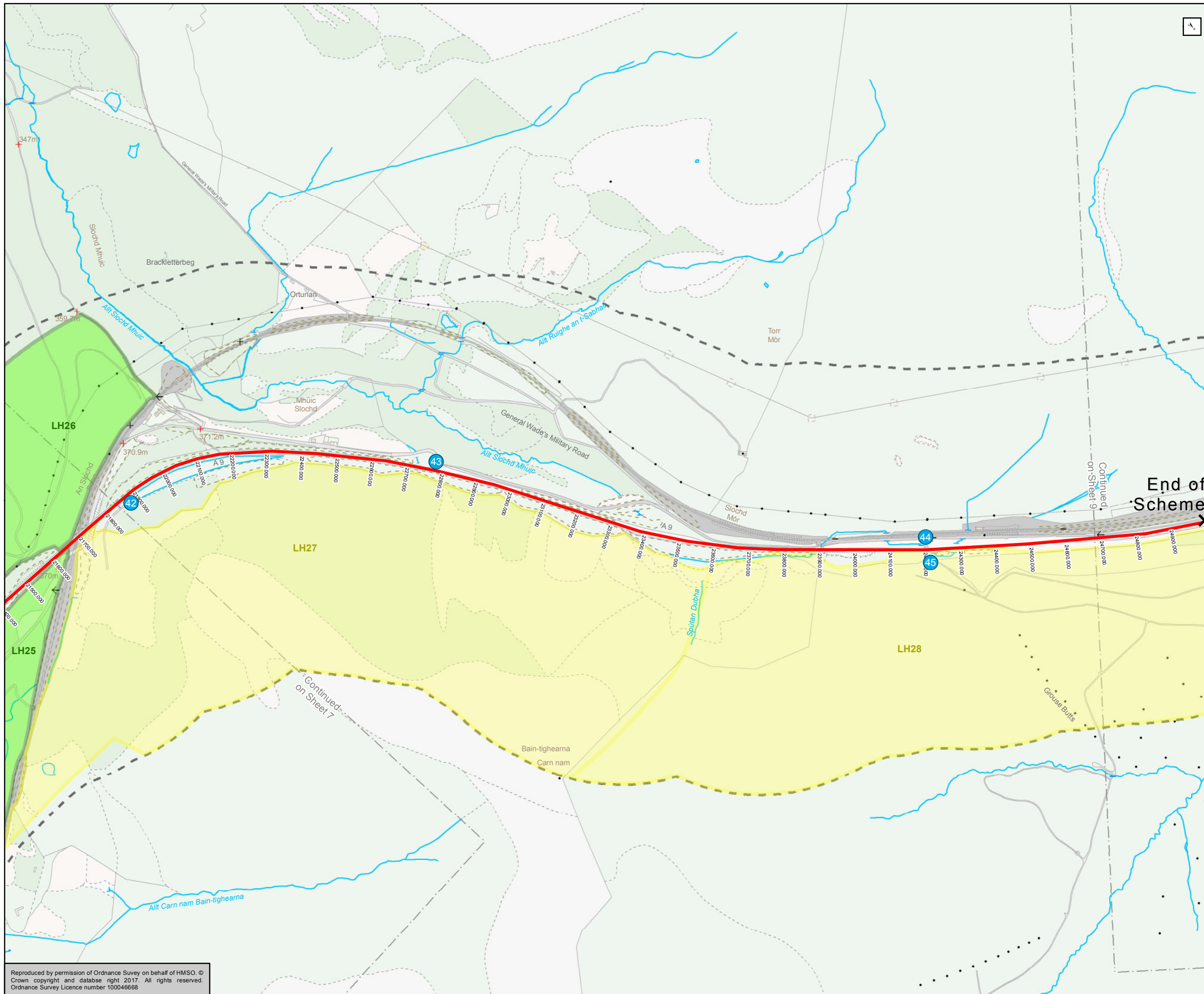


ATKINS mouchel

Figure 8.3g
Agriculture, Forestry and
Sporting Interests Land
Sheet 7 of 9

Scale: 1:10,000	Drawn: MM	Checked: TT	Approved: ROB	Authorised: SB
Document Number: A9P11-AMJ-EAC-Z_ZZZZZ_XX-DR-GI-0007	Project Originator: A9P11-AMJ-EAC-Z_ZZZZZ_XX-DR-GI-0007	Volume: P03	Revision: P03	
Location:	Type:	Role:	Number:	

Reproduced by permission of Ordnance Survey on behalf of HMSO. © Crown copyright and database right 2017. All rights reserved. Ordnance Survey Licence number 100046668



- Existing A9
- 500m Study Area
- Land Use**
- Forestry
- Sport
- Access Points**
- At Grade

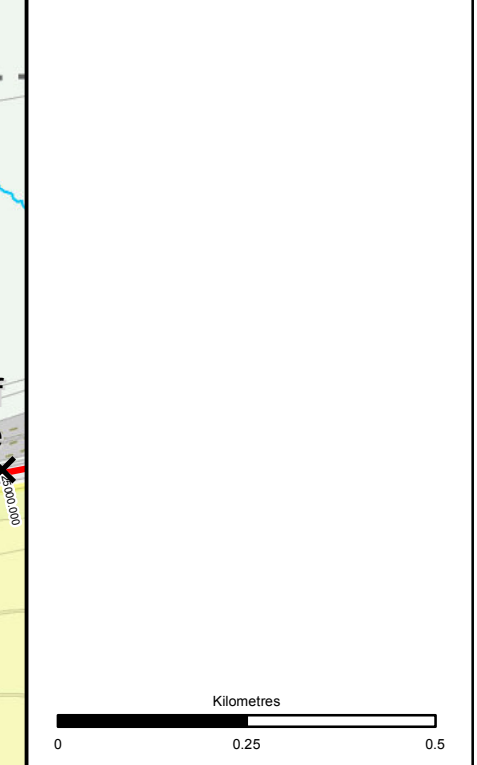
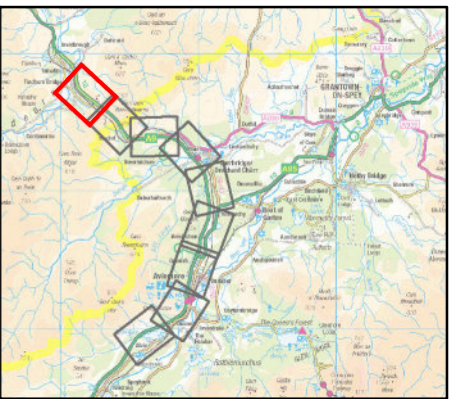
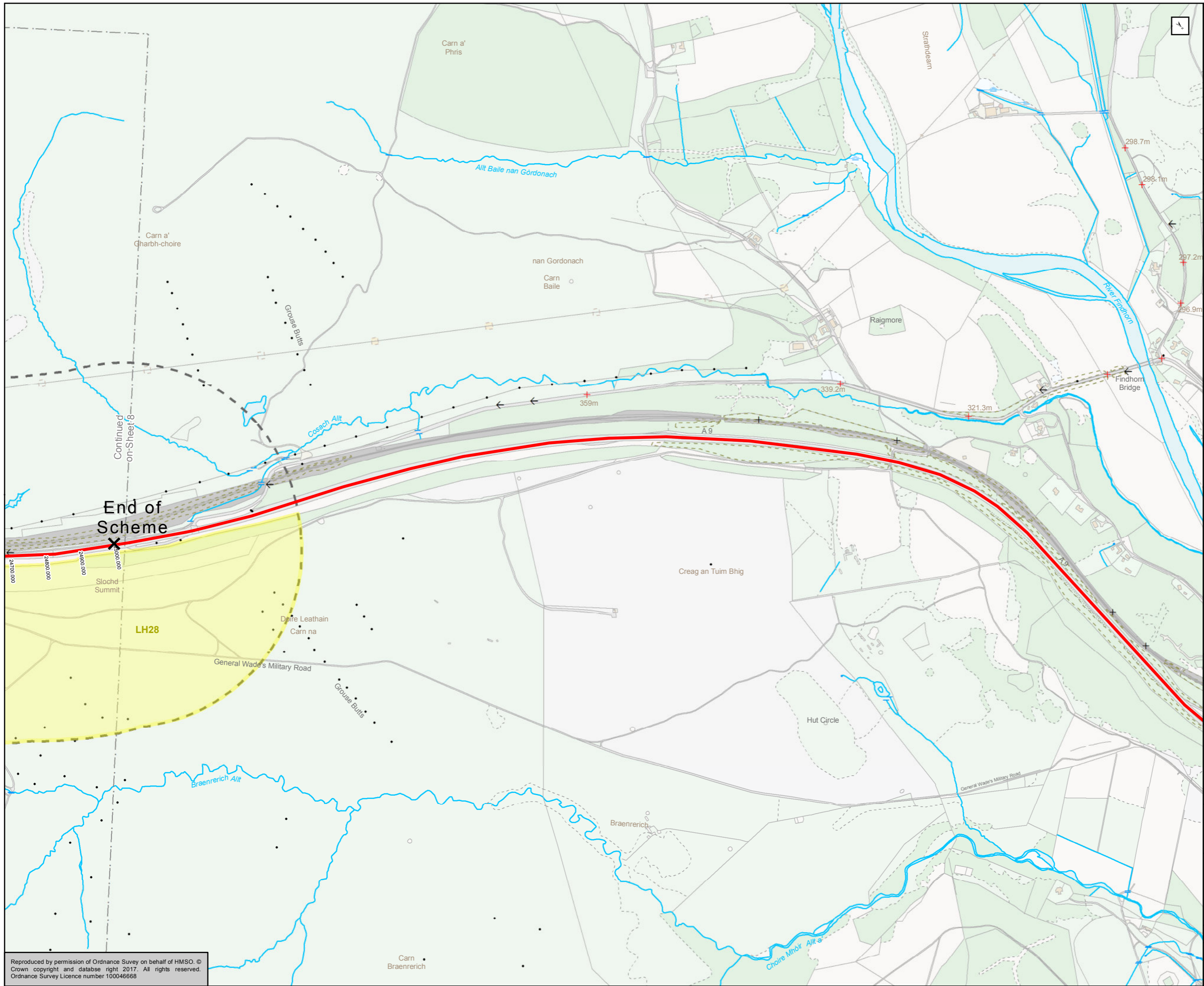





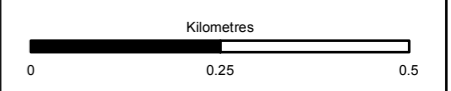
Figure 8.3h
Agriculture, Forestry and
Sporting Interests Land
Sheet 8 of 9

Scale	1:10,000	Drawn	MM	Checked	TT	Approved	ROB	Authorised	SB
Document Number	A9P11-AMJ-EAC-Z_ZZZZZ_XX-DR-GI-0008							Revision	P03
Project	Originator	Volume							
Location	Type	Role	Number						

Reproduced by permission of Ordnance Survey on behalf of HMSO. © Crown copyright and database right 2017. All rights reserved. Ordnance Survey Licence number 100046668



 Existing A9
 500m Study Area
Land Use
 Sport



Status: FINAL Subarea: B

Client: **TRANSPORT SCOTLAND**
COMHDHAIL ALBA

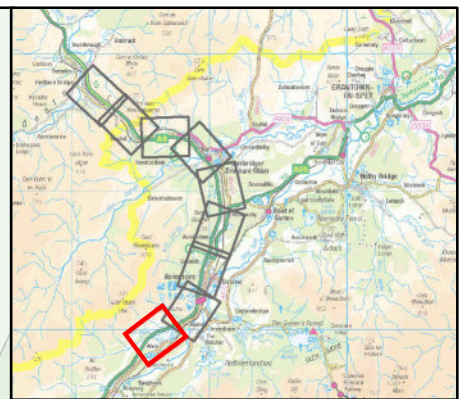
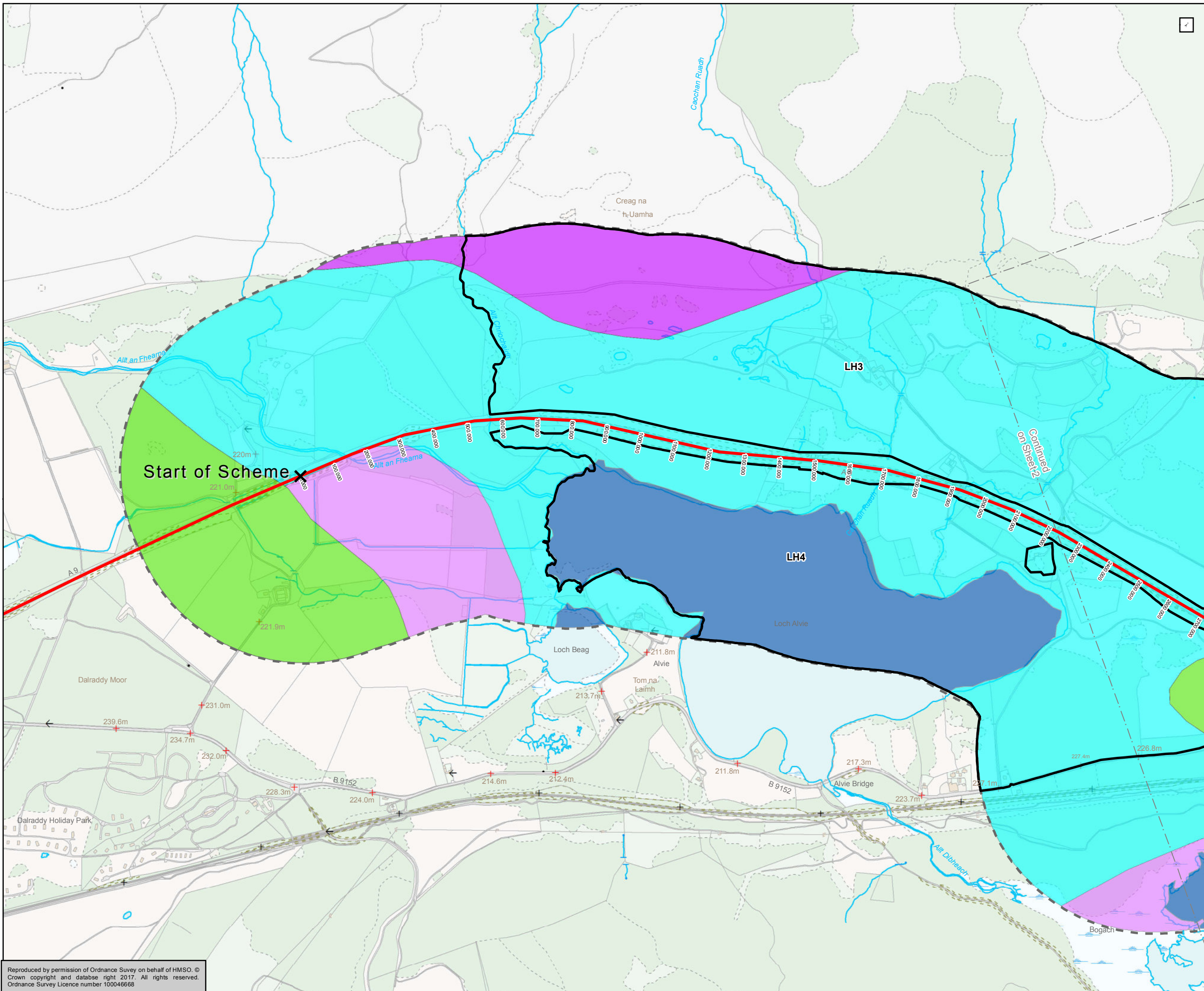


ATKINS mouchel

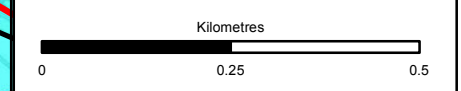
Figure 8.3i
Agriculture, Forestry and
Sporting Interests Land
Sheet 9 of 9

Scale	1:10,000	Drawn	MM	Checked	TT	Approved	ROB	Authorised	SB
Document Number	Project		Originator		Volume		Revision		
A9P11-AMJ-EAC-Z_ZZZZZ_XX-DR-GI-0009	A9P11-AMJ-EAC-Z_ZZZZZ_XX-DR-GI-0009		A9P11-AMJ-EAC-Z_ZZZZZ_XX-DR-GI-0009		A9P11-AMJ-EAC-Z_ZZZZZ_XX-DR-GI-0009		P03		
Location	Type	Role	Number						

Reproduced by permission of Ordnance Survey on behalf of HMSO. © Crown copyright and database right 2017. All rights reserved. Ordnance Survey Licence number 100046668



- Existing A9
- 500m Study Area
- Land Use**
- Agriculture
- Land Capacity For Agriculture (LCA) Classes**
- LCA 3.2
- LCA 4.2
- LCA 6.2
- LCA 6.3
- Waterbody



Status: FINAL
Subsidiary: B

Client: **TRANSPORT SCOTLAND**
COMHDHAIL ALBA

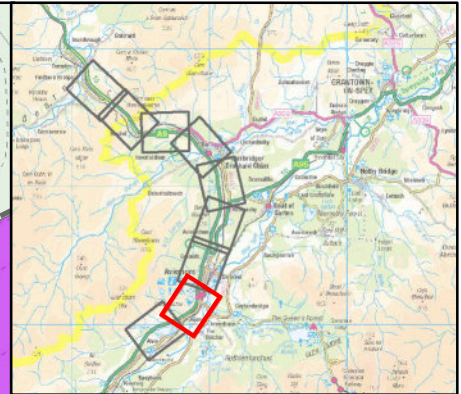
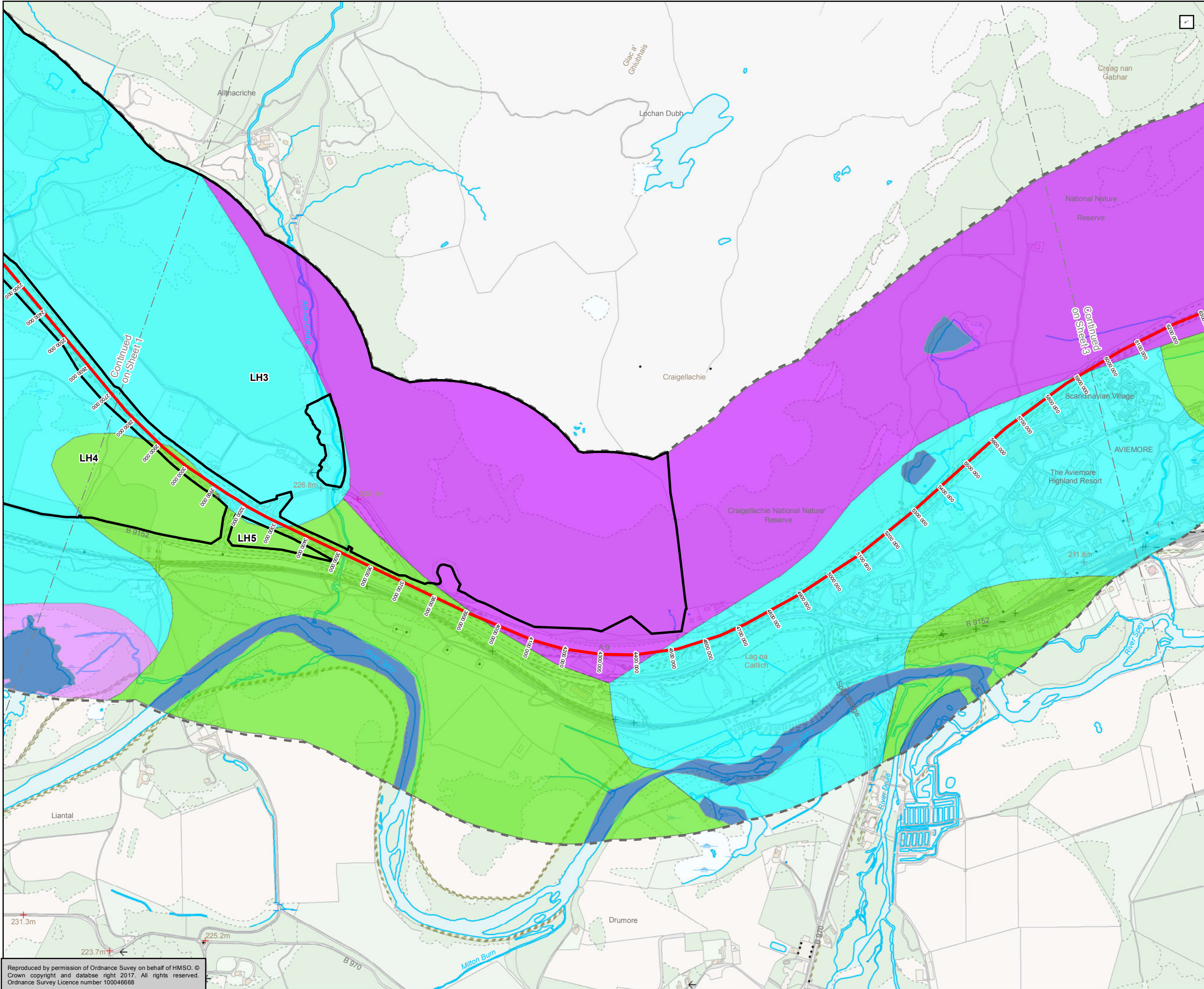


ATKINS mouchel

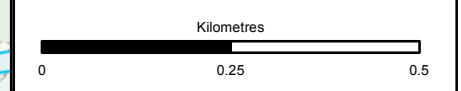
Figure 8.4a
Land Capacity
for Agriculture (LCA)
Sheet 1 of 9

Scale	1:10,000	Drawn	MM	Checked	TT	Approved	ROB	Authorised	SB
Document Number	A9P11-AMJ-EAC-Z_ZZZZZ_XX-DR-GI-0028							Revision	P02
Project	Originator	Volume							
Location	Type	Role	Number						

Reproduced by permission of Ordnance Survey on behalf of HMSO. © Crown copyright and database right 2017. All rights reserved. Ordnance Survey Licence number 100046668



- Existing A9
- 500m Study Area
- Land Use**
- Agriculture
- Land Capacity For Agriculture (LCA) Classes**
- LCA 3.2
- LCA 4.2
- LCA 6.2
- LCA 6.3
- Waterbody



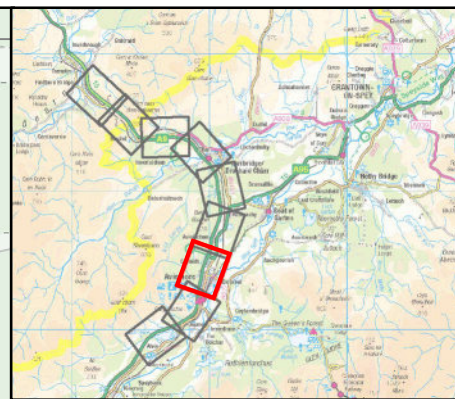
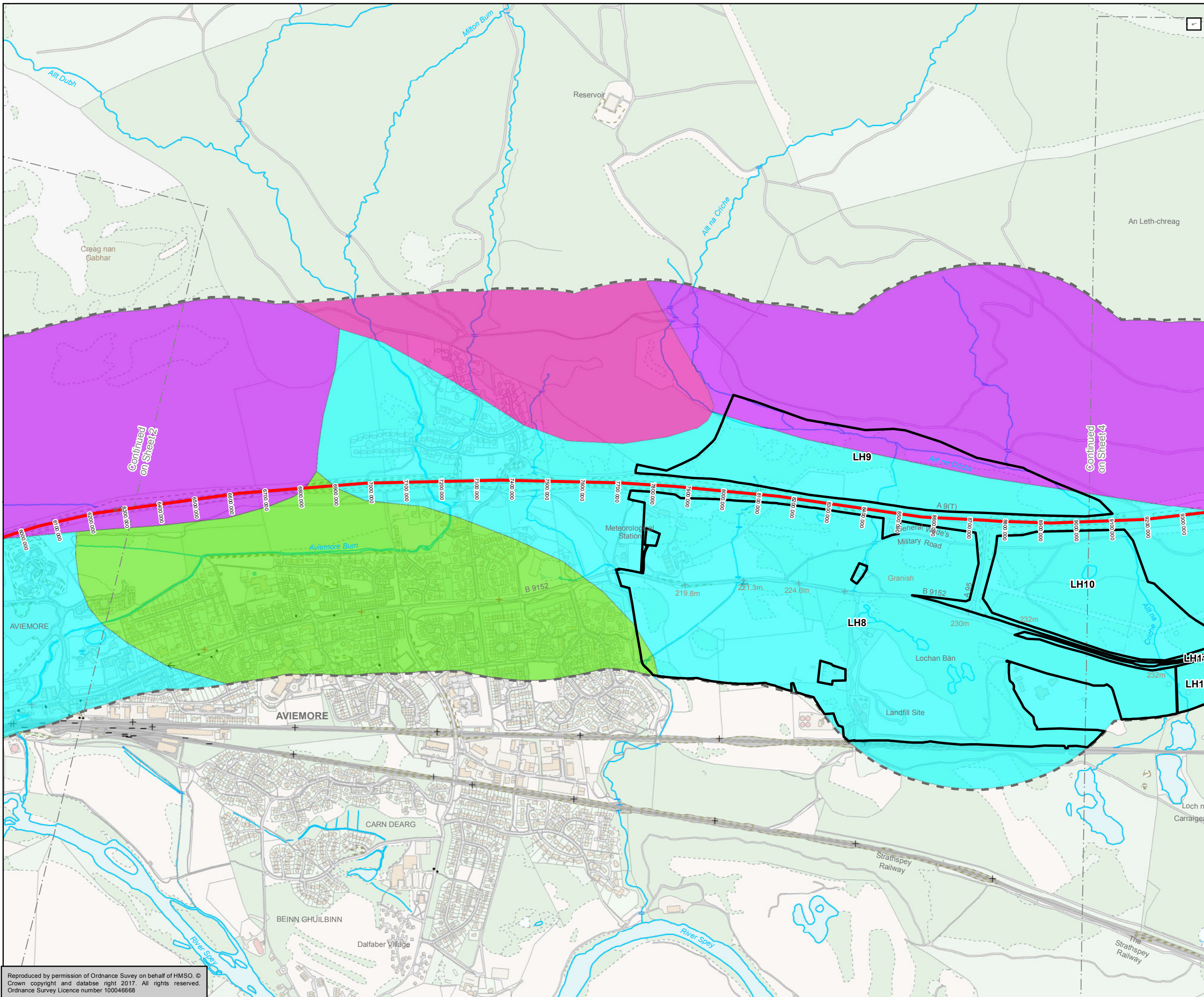
Status: FINAL Substage: B



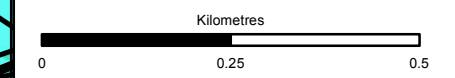
Figure 8.4b
Land Capacity
for Agriculture (LCA)
Sheet 2 of 9

Scale: 1:10,000	Drawn: MM	Checked: TT	Approved: ROB	Authorised: SB
Document Number: A9P11-AMJ-EAC-Z_ZZZZZ_XX-DR-GI-0029	Project: A9P11-AMJ-EAC-Z_ZZZZZ_XX-DR-GI-0029	Originator: [blank]	Volume: [blank]	Revision: P02
Location: [blank]	Type: [blank]	Role: [blank]	Number: [blank]	[blank]

Reproduced by permission of Ordnance Survey on behalf of HMSO. © Crown copyright and database right 2017. All rights reserved. Ordnance Survey Licence number 100046668



- Existing A9
- 500m Study Area
- Land Use**
- Agriculture
- Land Capacity For Agriculture (LCA) Classes**
- LCA 3.2
- LCA 4.2
- LCA 5.3
- LCA 6.3



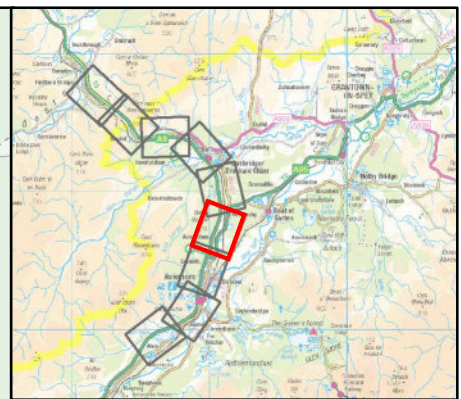
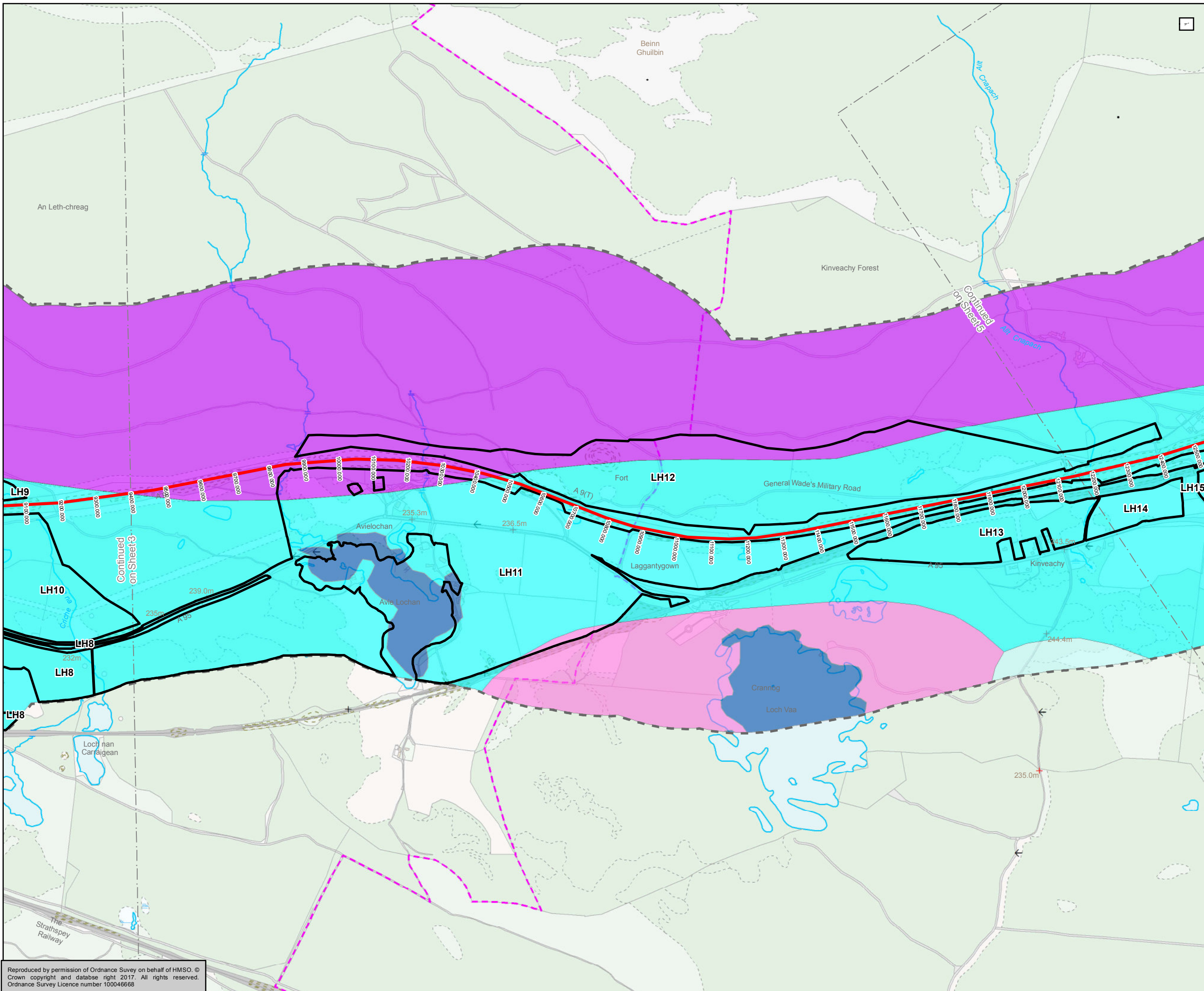
Scale	1:10,000
Status	FINAL
Subsidiary	B



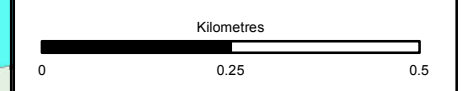
Figure 8.4c
Land Capacity
for Agriculture (LCA)
Sheet 3 of 9

Drawn	MM	Checked	TT	Approved	ROB	Authorised	SB	
Document Number	A9P11-AMJ-EAC-Z_ZZZZZ_XX-DR-GI-0030						Revision	P02
Project	Originator	Volume						
Location	Type	Role	Number					

Reproduced by permission of Ordnance Survey on behalf of HMSO. © Crown copyright and database right 2017. All rights reserved. Ordnance Survey Licence number 100046668



Existing A9
 500m Study Area
Land Use
 Agriculture
Land Capacity For Agriculture (LCA) Classes
 LCA 4.1
 LCA 4.2
 LCA 5.2
 LCA 6.3
 Waterbody



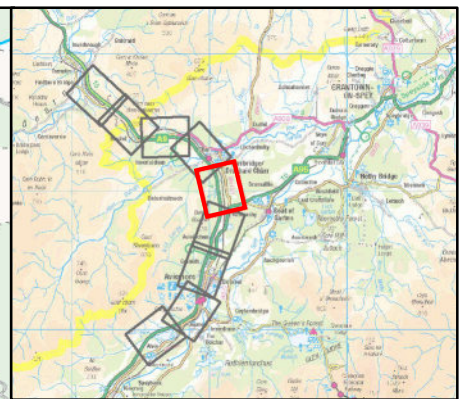
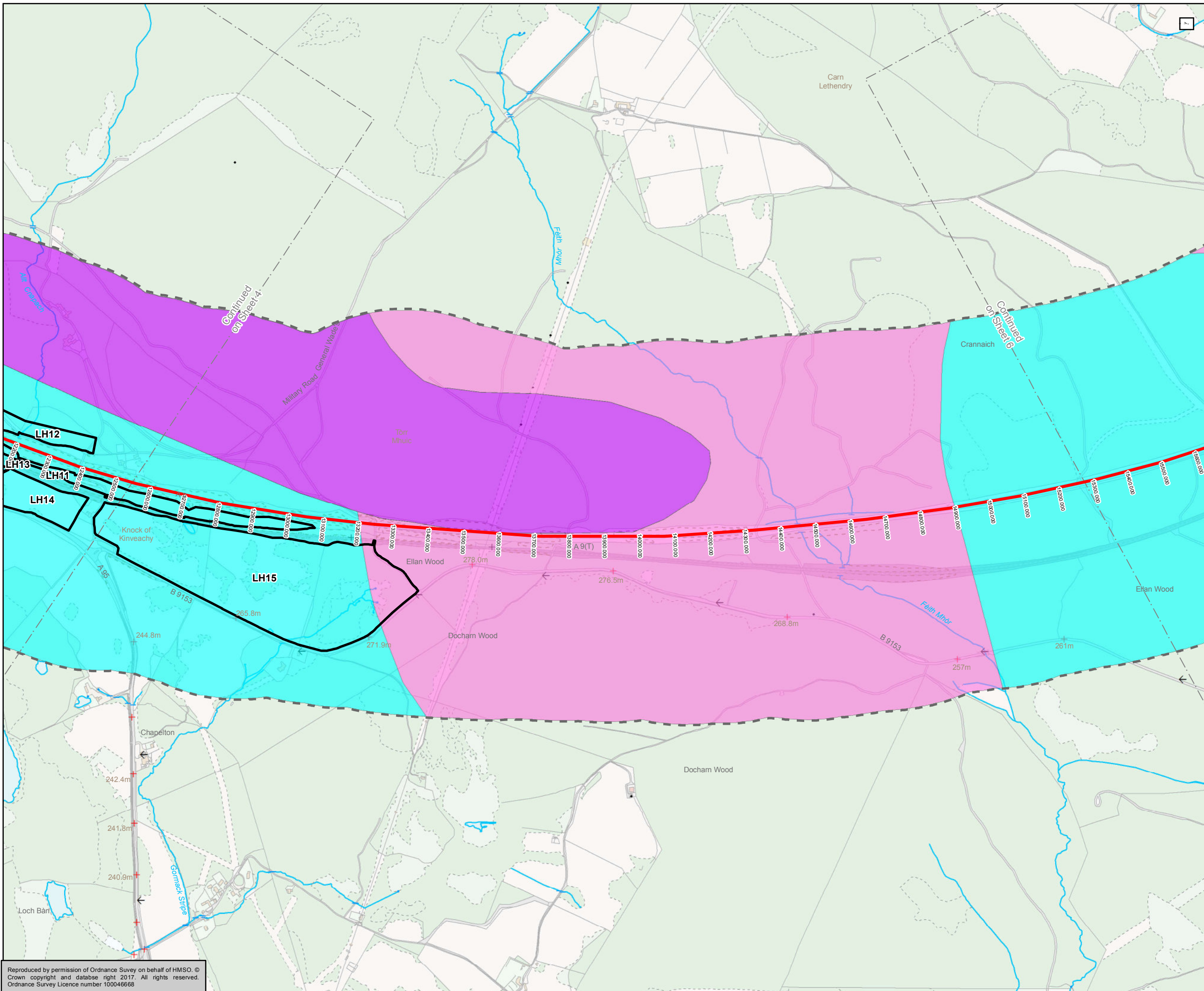
Status: FINAL
 Substudy: B



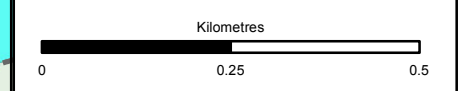
Figure 8.4d
 Land Capacity
 for Agriculture (LCA)
 Sheet 4 of 9

Scale	1:10,000	Drawn	MM	Checked	TT	Approved	ROB	Authorised	SB
Document Number	A9P11-AMJ-EAC-Z_ZZZZZ_XX-DR-GI-0031							Revision	P02
Project	Originator	Volume							
Location	Type	Role	Number						

Reproduced by permission of Ordnance Survey on behalf of HMSO. ©
 Crown copyright and database right 2017. All rights reserved.
 Ordnance Survey Licence number 100046668



Existing A9
 500m Study Area
Land Use
 Agriculture
Land Capacity For Agriculture (LCA) Classes
 LCA 4.2
 LCA 5.2
 LCA 6.3



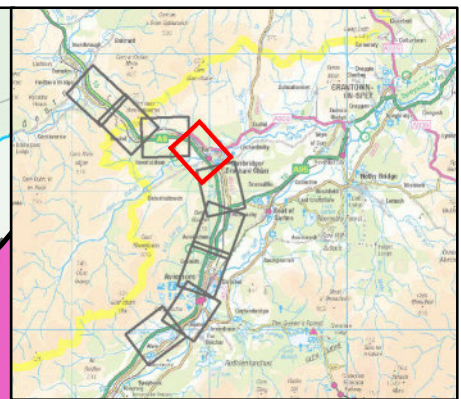
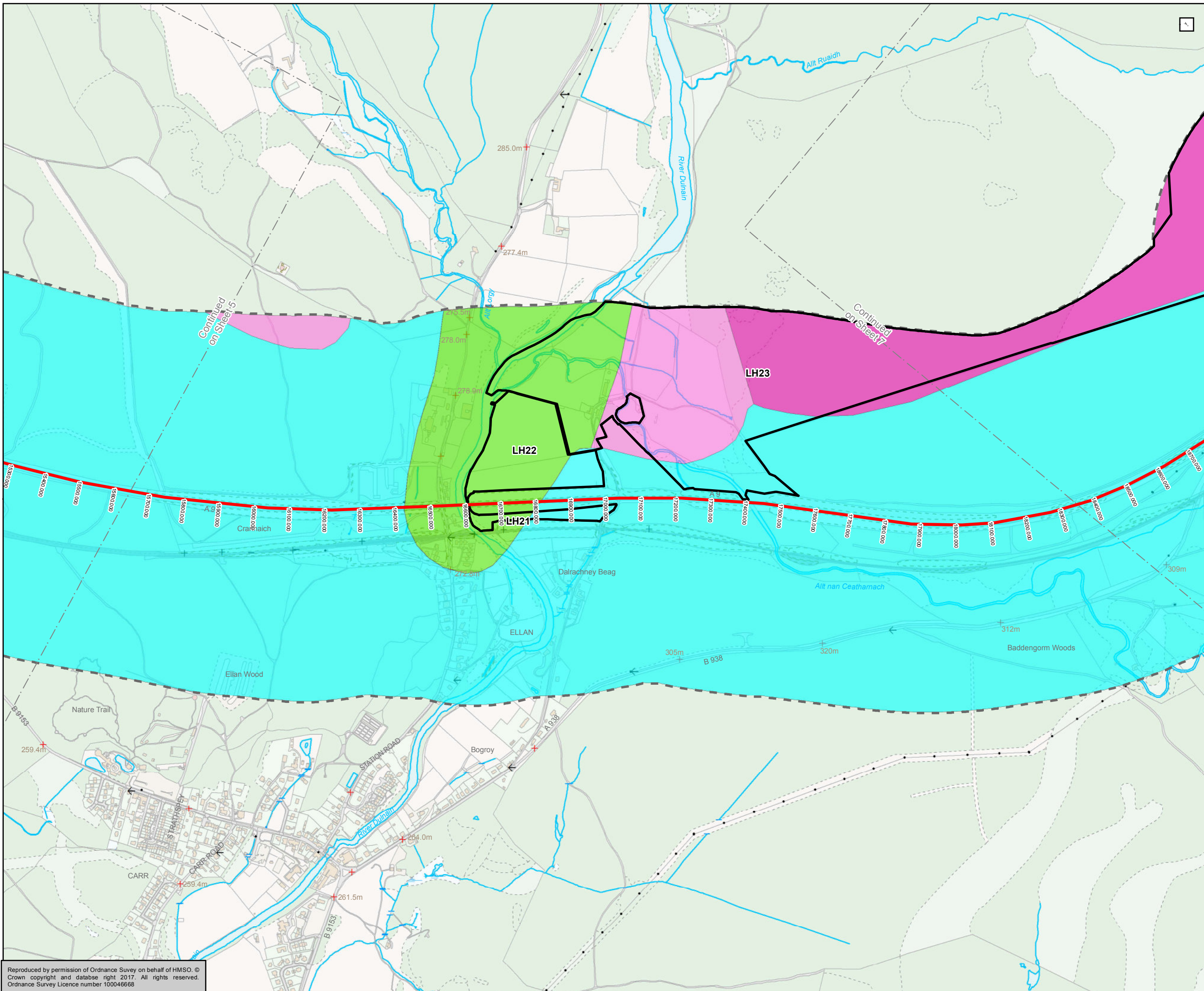
Scale	FINAL	Subsidiary
Client	B	



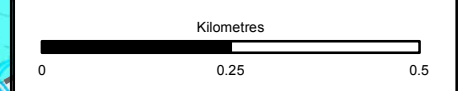
Title
**Figure 8.4e
 Land Capacity
 for Agriculture (LCA)
 Sheet 5 of 9**

Scale	1:10,000	Drawn	MM	Checked	TT	Approved	ROB	Authorised	SB
Document Number	A9P11-AMJ-EAC-Z_ZZZZZ_XX-DR-GI-0032							Revision	P02
Project	Originator		Volume		Location		Type	Role	Number

Reproduced by permission of Ordnance Survey on behalf of HMSO. ©
 Crown copyright and database right 2017. All rights reserved.
 Ordnance Survey Licence number 100046668



- Existing A9
- 500m Study Area
- Land Use**
- Agriculture
- Land Capability For Agriculture (LCA) Classes**
- LCA 3.2
- LCA 4.2
- LCA 5.2
- LCA 5.3



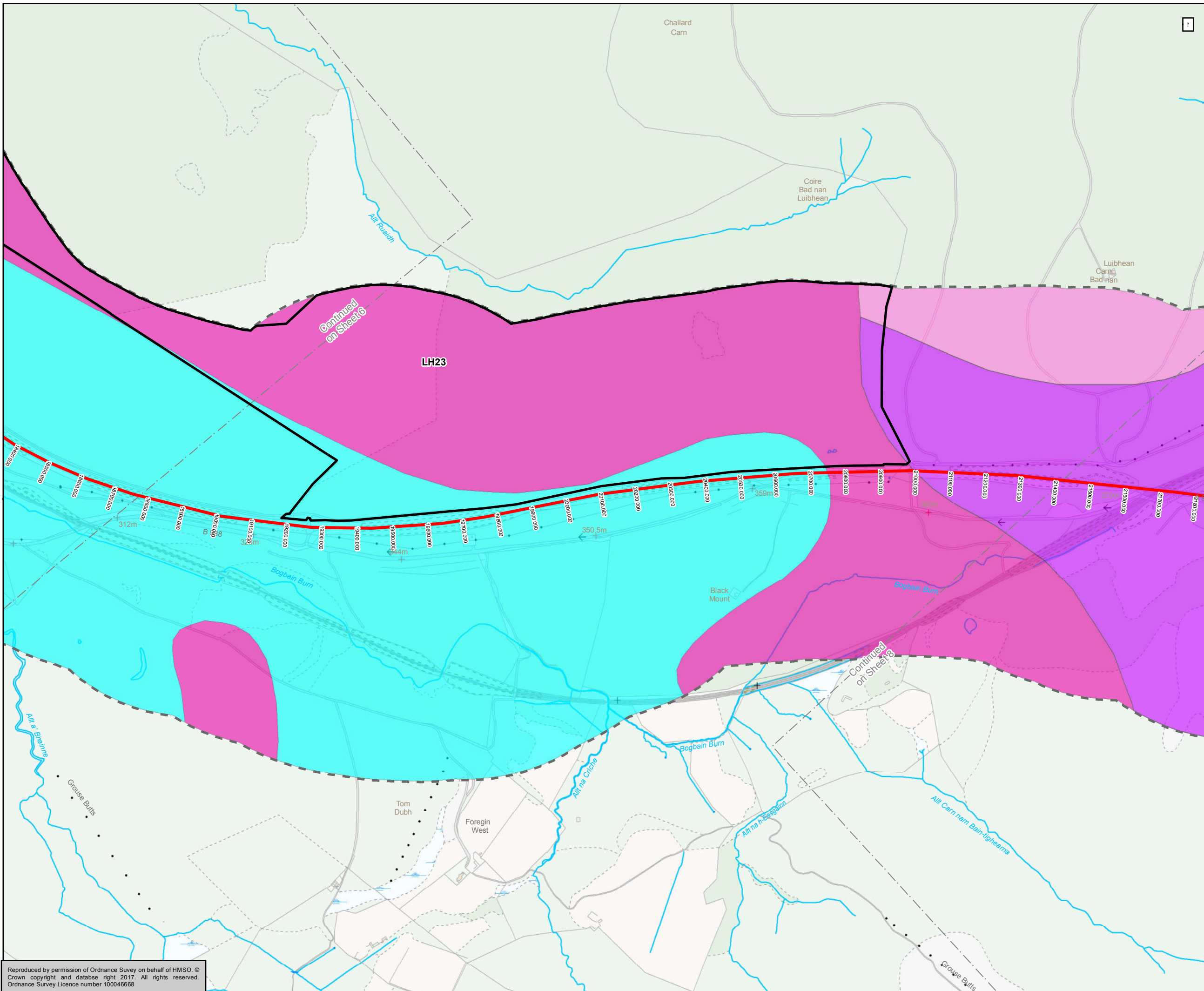
State: FINAL Substudy: B



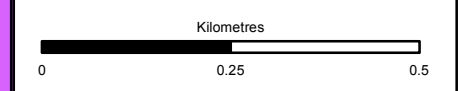
Figure 8.4f
Land Capacity
for Agriculture (LCA)
Sheet 6 of 9

Scale 1:10,000	Drawn MM	Checked TT	Approved ROB	Authorised SB
Document Number A9P11-AMJ-EAC-Z_ZZZZZ_XX-DR-GI-0033	Project A9P11-AMJ-EAC-Z_ZZZZZ_XX-DR-GI-0033	Originator	Volume	Revision P02
Location	Type	Role	Number	

Reproduced by permission of Ordnance Survey on behalf of HMSO. © Crown copyright and database right 2017. All rights reserved. Ordnance Survey Licence number 100046668



- Existing A9
- 500m Study Area
- Land Use**
- Agriculture
- Land Capability For Agriculture (LCA) Classes**
- LCA 4.2
- LCA 5.2
- LCA 5.3
- LCA 6.3



Status: FINAL
Subsidiary: B

Client: **TRANSPORT SCOTLAND**
COMHDHAIL ALBA

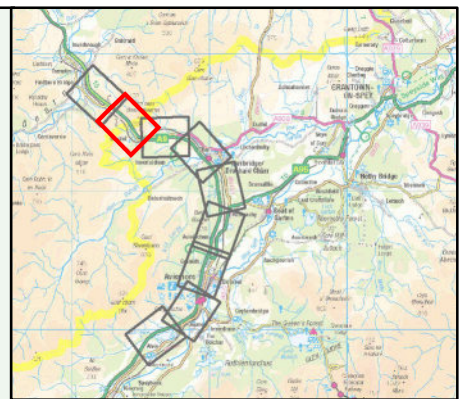
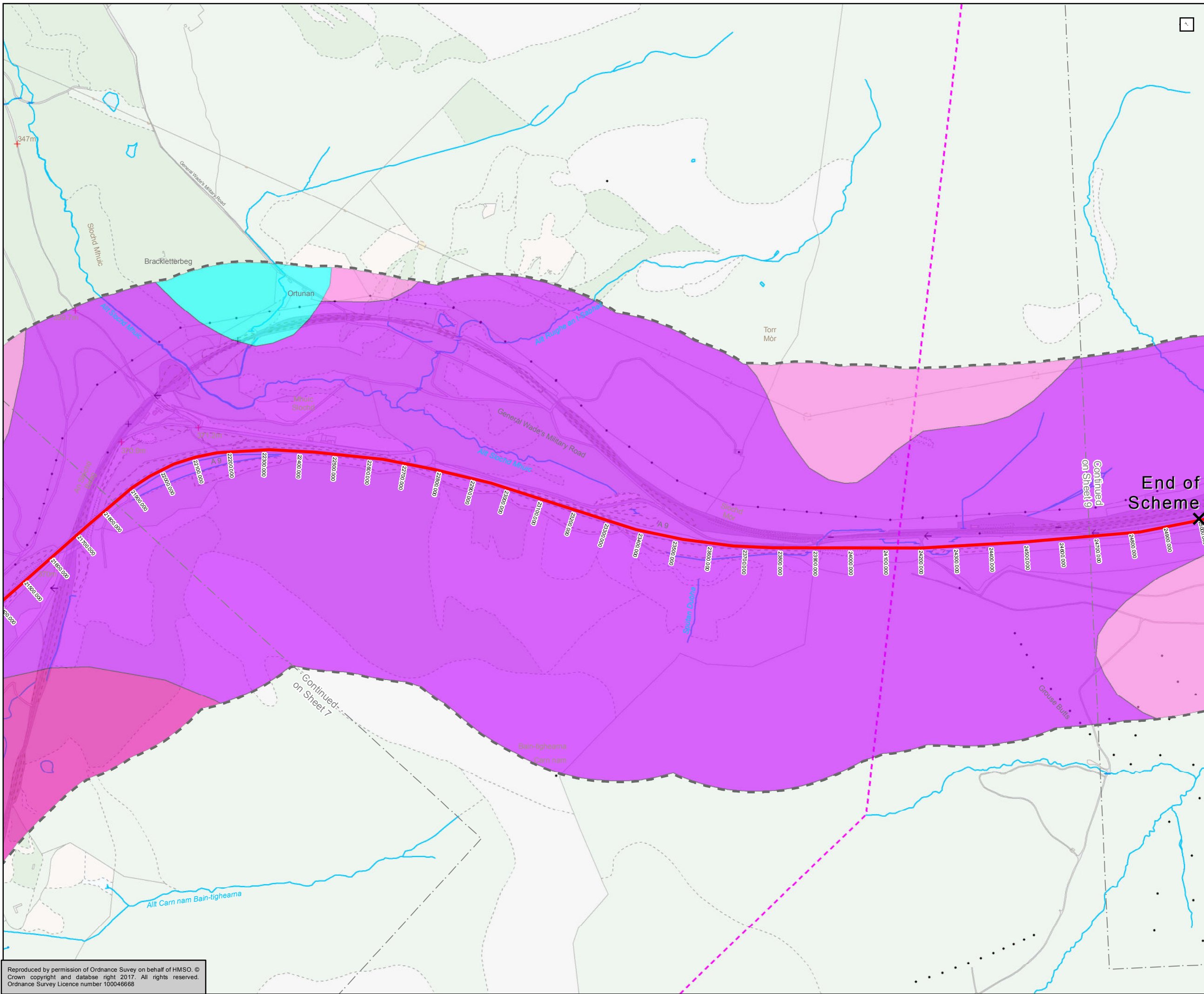


ATKINS mouchel

Figure 8.4g
Land Capacity
for Agriculture (LCA)
Sheet 7 of 9

Scale: 1:10,000	Drawn: MM	Checked: TT	Approved: ROB	Authorised: SB
Document Number: A9P11-AMJ-EAC-Z_ZZZZZ_XX-DR-GI-0034	Project: A9P11-AMJ-EAC-Z_ZZZZZ_XX-DR-GI-0034	Originator: [blank]	Volume: [blank]	Revision: P02
Location: [blank]	Type: [blank]	Role: [blank]	Number: [blank]	[blank]

Reproduced by permission of Ordnance Survey on behalf of HMSO. © Crown copyright and database right 2017. All rights reserved. Ordnance Survey Licence number 100046668



- Existing A9
- 500m Study Area
- Land Capability For Agriculture (LCA) Classes**
- LCA 4.2
- LCA 5.2
- LCA 5.3
- LCA 6.3



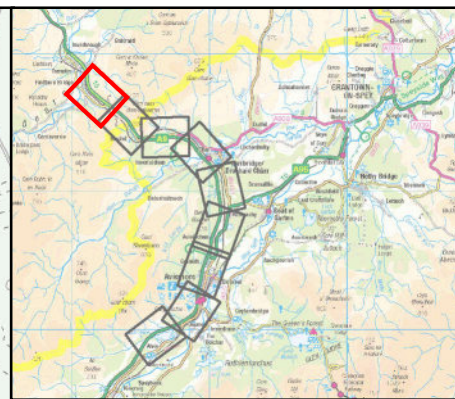
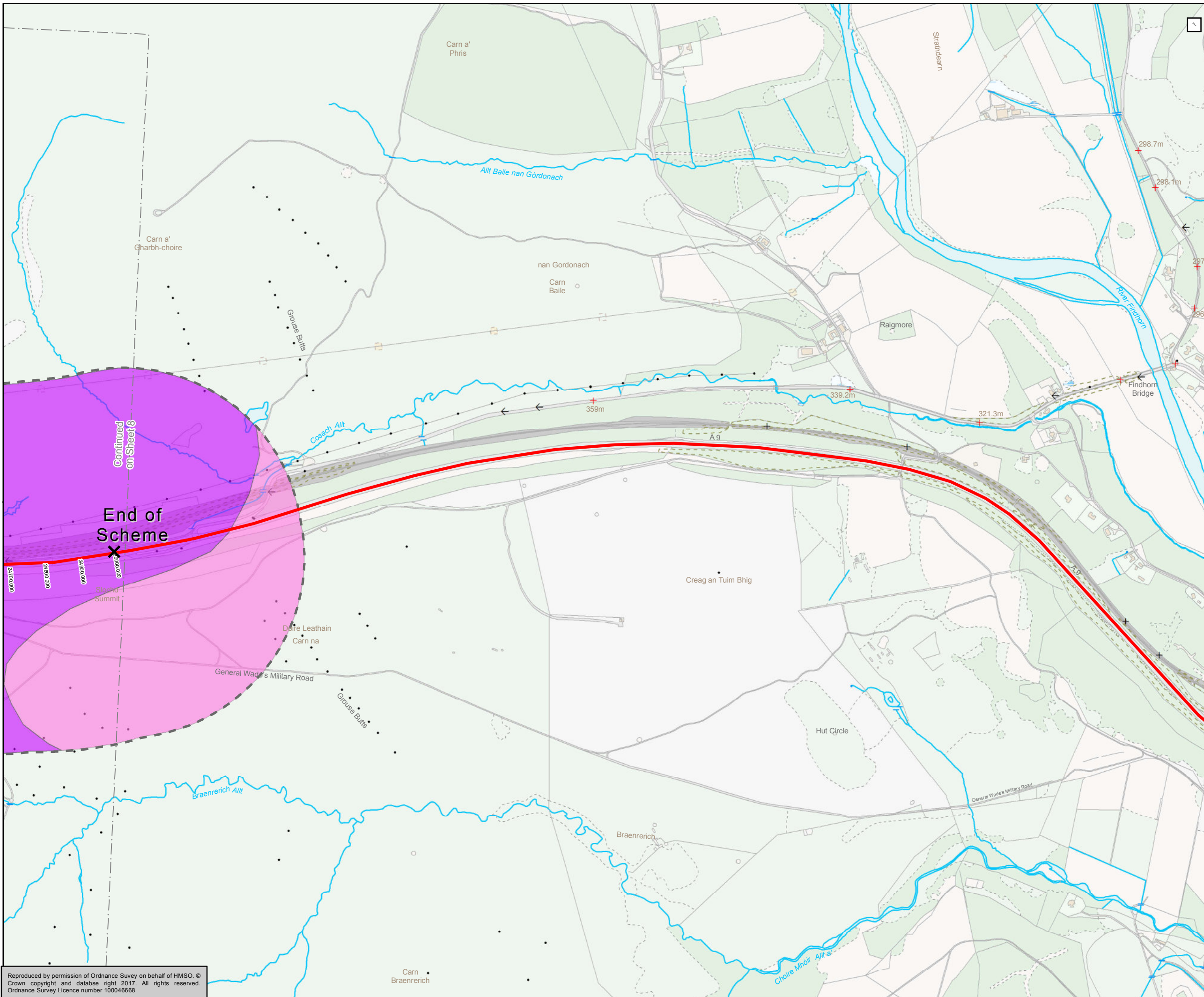
Status: FINAL Substudy: B



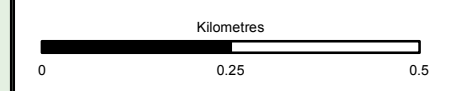
Figure 8.4h
Land Capacity
for Agriculture (LCA)
Sheet 8 of 9

Scale: 1:10,000	Drawn: MM	Checked: TT	Approved: ROB	Authorised: SB
Document Number: A9P11-AMJ-EAC-Z_ZZZZZ_XX-DR-GI-0035	Project: A9P11-AMJ-EAC-Z_ZZZZZ_XX-DR-GI-0035	Originator: [blank]	Volume: [blank]	Revision: P02
Location: [blank]	Type: [blank]	Role: [blank]	Number: [blank]	[blank]

Reproduced by permission of Ordnance Survey on behalf of HMSO. © Crown copyright and database right 2017. All rights reserved. Ordnance Survey Licence number 100046668



- Existing A9
- 500m Study Area
- Land Capability For Agriculture (LCA) Classes**
- LCA 5.2
- LCA 6.3



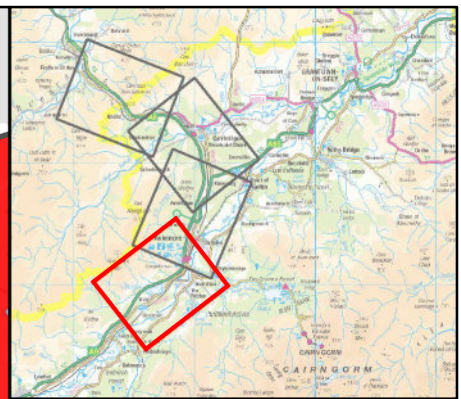
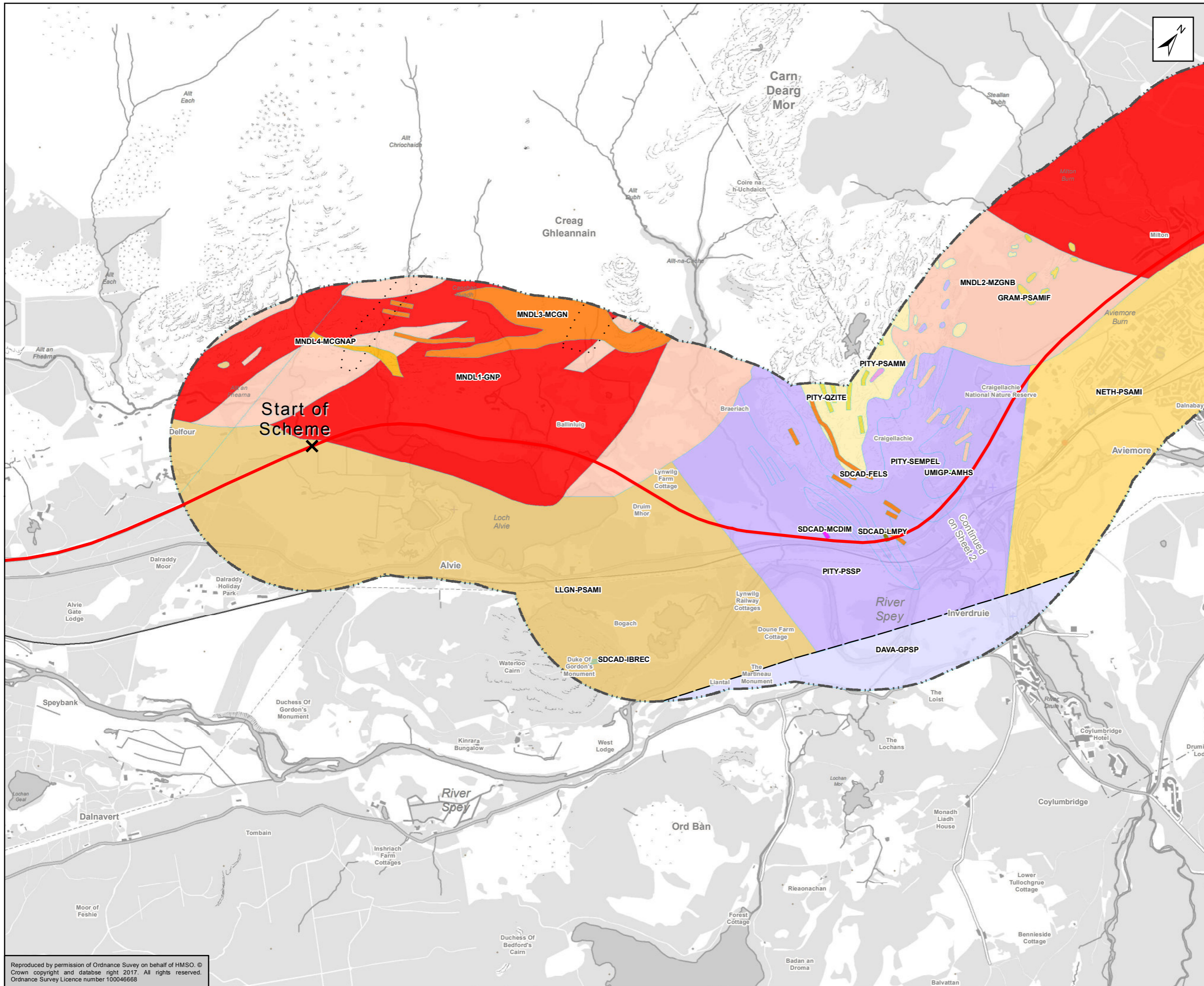
Status: FINAL Substudy: B



Figure 8.4i
Land Capacity
for Agriculture (LCA)
Sheet 9 of 9

Scale	1:10,000	Drawn	MM	Checked	TT	Approved	ROB	Authorised	SB
Document Number	A9P11-AMJ-EAC-Z_ZZZZZ_XX-DR-GI-0036							Revision	P02
Project	Originator	Volume							
Location	Type	Role	Number						

Reproduced by permission of Ordnance Survey on behalf of HMSO. © Crown copyright and database right 2017. All rights reserved. Ordnance Survey Licence number 100046668



Existing A9

1km Study Area

Linear Features

- Fault, inferred, displacement unknown
- Limit of hydrothermal alteration, H within area of alteration

Bedrock Geology

- MNDL1-GNP: MONADLIATH PLUTON, PHASE 1 - GRANITE, PORPHYRITIC
- MNDL2-MZGNB: MONADLIATH PLUTON, PHASE 2 - MONZOGRANITE, BIOTITE
- MNDL3-MCGN: MONADLIATH PLUTON, PHASE 3 - MICROGRANITE
- MNDL4-MCGNAP: MONADLIATH PLUTON, PHASE 4 - MICROGRANITE, APLITIC-PORPHYRITIC
- SDCAD-FELS: NORTH BRITAIN S/LURO-DEVONIAN CALC-ALKALINE DYKE SUITE - FELSITE
- SDCAD-IBREC: NORTH BRITAIN S/LURO-DEVONIAN CALC-ALKALINE DYKE SUITE - INTRUSION-BRECCIA
- SDCAD-LMPY: NORTH BRITAIN S/LURO-DEVONIAN CALC-ALKALINE DYKE SUITE - LAMPROPHYRES
- SDCAD-MCDIM: NORTH BRITAIN S/LURO-DEVONIAN CALC-ALKALINE DYKE SUITE - MELAMICRODIORITE
- NEGRA-PEGFQ: NORTH-EAST GRAMPIAN GRANITIC SUITE (ORDOVICIAN) - PEGMATITE, FELDSPAR-QUARTZ
- DAVA-GPSP: DAVA SUBGROUP - GNEISSOSE PSAMMITE AND GNEISSOSE SEMPELITE
- GRAM-PSAMIF: GRAMPIAN GROUP - PSAMMITE, MICACEOUS-FLAGGY
- LLGN-PSAMI: LOCH LAGGAN PSAMMITE FORMATION - PSAMMITE, MICACEOUS
- NETH-PSAMI: NETHYBRIDGE PSAMMITE FORMATION - PSAMMITE, MICACEOUS
- PITY-PSAMM: PITYOULISH FORMATION - PSAMMITE
- PITY-PSSP: PITYOULISH FORMATION - PSAMMITE AND SEMPELITE
- PITY-QZITE: PITYOULISH FORMATION - QUARTZITE
- PITY-SEMPEL: PITYOULISH FORMATION - SEMPELITE
- UMIGP-AMHS: UNNAMED METAMORPHOSED IGNEOUS ROCKS, PRE-CALEDONIAN TO CALEDONIAN - AMPHIBOLITE AND HORNBLLENDE SCHIST

Kilometres

0 0.5 1

Status: FINAL Subarea: B

Client: **TRANSPORT SCOTLAND**
COMHDHAIL ALBA

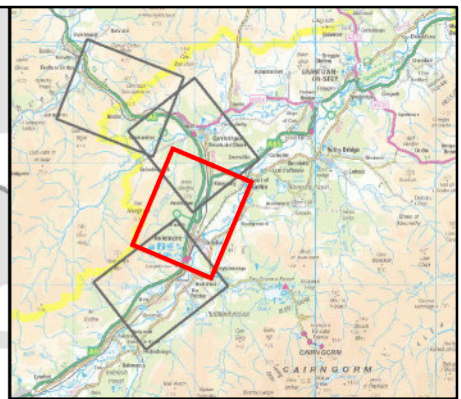
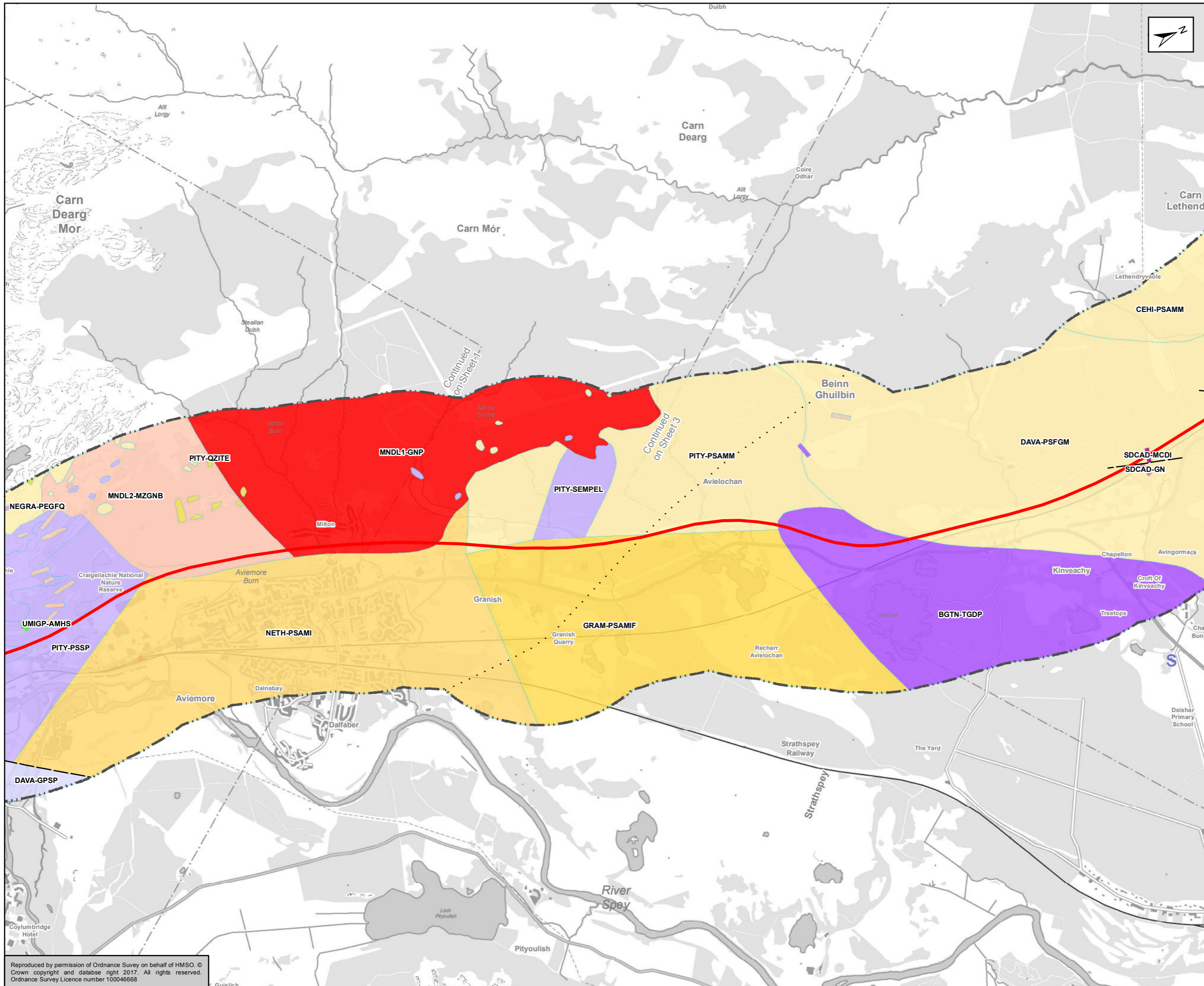


ATKINS mouchel

Figure 9.1a
Dalraddy to Slochd
Bedrock Geology
Sheet 1 of 4

Scale: 1:25,000	Drawn: MM	Checked: JS	Approved: ROB	Authorised: SB
Document Number: A9P11-AMJ-EGT-Z_ZZZZZ_XX-DR-GI-0008	Project: A9P11-AMJ-EGT-Z_ZZZZZ_XX-DR-GI-0008	Originator: JS	Volume: ROB	Revision: P03
Location:	Type:	Role:	Number:	

Reproduced by permission of Ordnance Survey on behalf of HMSO. © Crown copyright and database right 2017. All rights reserved. Ordnance Survey Licence number 100046668



Existing A9
 1km Study Area

Linear Features

- Fault, inferred, displacement unknown
- Margin of contact metamorphic aureole, symbol towards intrusion

Bedrock Geology

- BGTN-TGDP BOAT OF GARTEN PLUTON - PORPHYRITIC TONALITE AND PORPHYRITIC GRANODIORITE
- MNDL1-GNP MONADHLIATH PLUTON, PHASE 1 - GRANITE, PORPHYRITIC
- MNDL2-MZGNB MONADHLIATH PLUTON, PHASE 2 - MONZOGRANITE, BIOTITE
- SDCAD-GN NORTH BRITAIN SILURO-DEVONIAN CALC-ALKALINE DYKE SUITE - GRANITE
- SDCAD-MCDI NORTH BRITAIN SILURO-DEVONIAN CALC-ALKALINE DYKE SUITE - MICRODIORITE
- NEGRA-PEGFQ NORTH-EAST GRAMPIAN GRANITIC SUITE (ORDOVICIAN) - PEGMATITE, FELDSPAR, QUARTZ
- CEHI-PSAMM CENTRAL HIGHLAND MIGMATITE COMPLEX - PSAMMITE
- DAVA-GPSP DAVA SUBGROUP - GNEISSOSE PSAMMITE AND GNEISSOSE SEMPELITE
- DAVA-PSFGM DAVA SUBGROUP - PSAMMITE, FELDSPATHIC-GNEISSOSE-MIGMATITIC
- GRAM-PSAMIF GRAMPIAN GROUP - PSAMMITE, MICACEOUS-FLAGGY
- NETH-PSAMI NETHYBRIDGE PSAMMITE FORMATION - PSAMMITE, MICACEOUS
- PITY-PSAMM PITYOULISH FORMATION - PSAMMITE
- PITY-PSSP PITYOULISH FORMATION - PSAMMITE AND SEMPELITE
- PITY-QZITE PITYOULISH FORMATION - QUARTZITE
- PITY-SEMPEL PITYOULISH FORMATION - SEMPELITE
- UMIGP-AMHS UNNAMED METAMORPHOSED IGNEOUS ROCKS, PRE-CALEDONIAN TO CALEDONIAN - AMPHIBOLITE AND HORNBLende SCHIST

Kilometres
 0 0.5 1

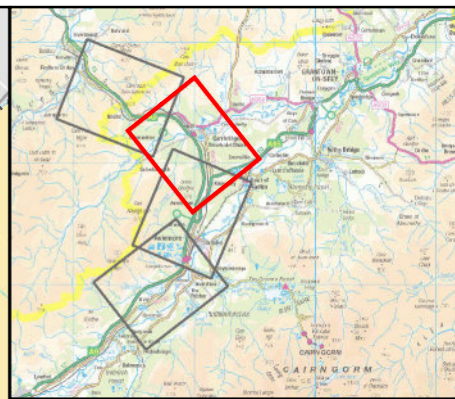
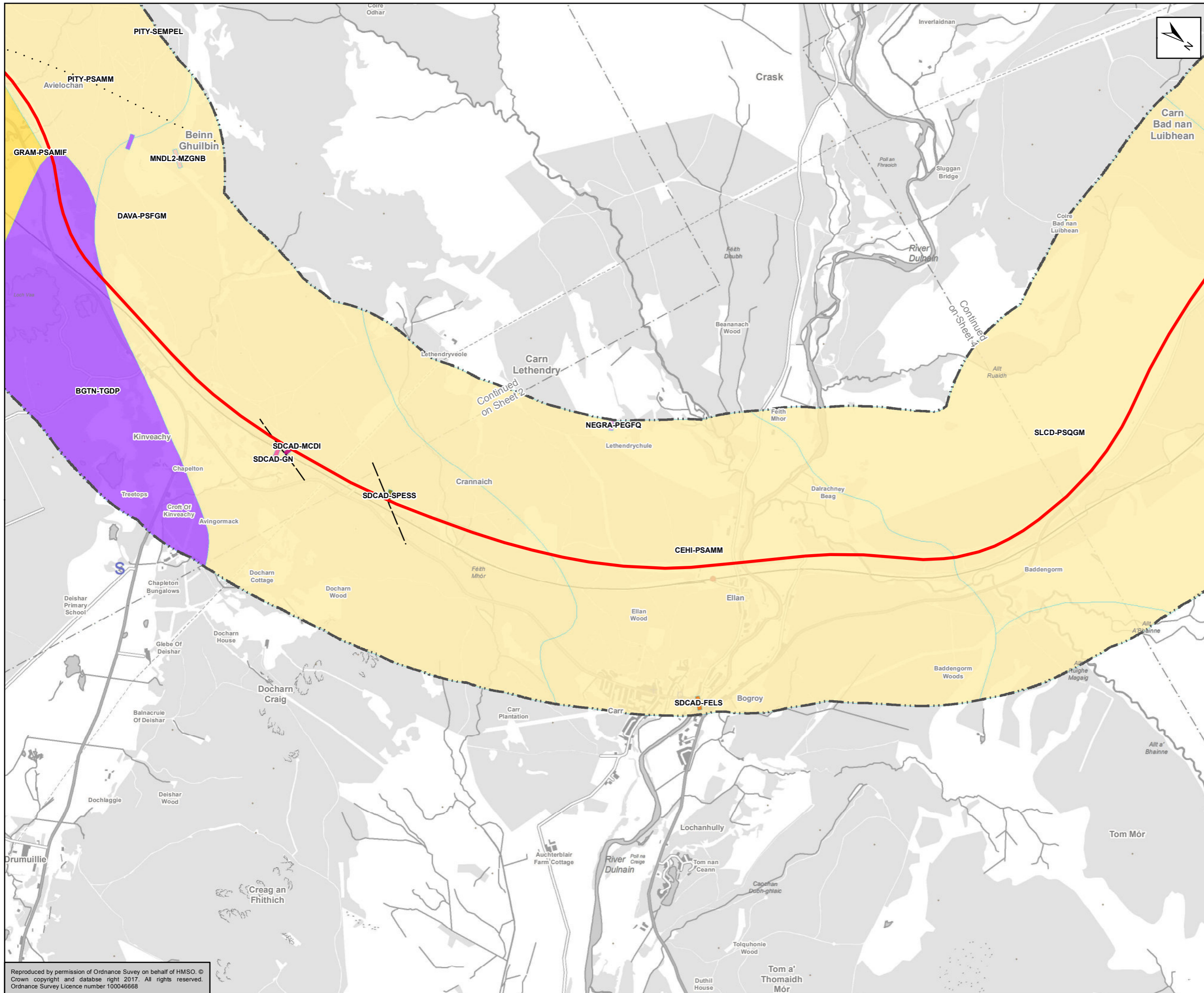
Status: FINAL Subarea: B



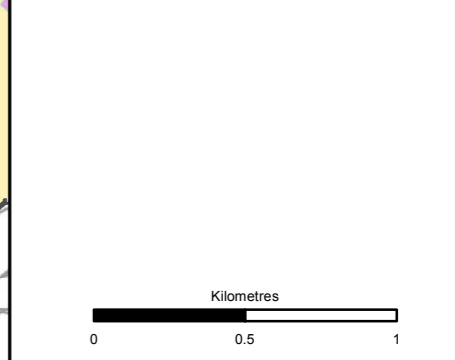
Figure 9.1b
 Dalraddy to Slochd
 Bedrock Geology
 Sheet 2 of 4

Scale	1:25,000	Drawn	MM	Checked	JS	Approved	ROB	Authorised	SB
Document Number	A9P11-AMJ-EGT-Z_ZZZZZ_XX-DR-GI-0009							Revision	P03
Project	Originator	Volume							
Location	Type	Role	Number						

Reproduced by permission of Ordnance Survey on behalf of HMSO. © Crown copyright and database right 2017. All rights reserved. Ordnance Survey Licence number 100046668



- Existing A9**
- 1km Study Area**
- Linear Features**
- Fault, inferred, displacement unknown
 - Margin of contact metamorphic aureole, symbol towards intrusion
- Bedrock Geology**
- BGNT-TGDP BOAT OF GARTEN PLUTON - PORPHYRITIC TONALITE AND PORPHYRITIC GRANODIORITE
 - MNDL2-MZGNB MONADHLIATH PLUTON, PHASE 2 - MONZOGANITE, BIOTITE
 - SDCAD-FELS NORTH BRITAIN SILURO-DEVONIAN CALC-ALKALINE DYKE SUITE - FELSITE
 - SDCAD-GN NORTH BRITAIN SILURO-DEVONIAN CALC-ALKALINE DYKE SUITE - GRANITE
 - SDCAD-MCDI NORTH BRITAIN SILURO-DEVONIAN CALC-ALKALINE DYKE SUITE - MICRODIORITE
 - SDCAD-SPESS NORTH BRITAIN SILURO-DEVONIAN CALC-ALKALINE DYKE SUITE - SPESSARTITE
 - NEGRA-PEGFQ NORTH-EAST GRAMPIAN GRANITIC SUITE (ORDOVICIAN) - PEGMATITE, FELDSPAR-QUARTZ
 - CEHI-PSAMM CENTRAL HIGHLAND MIGMATITE COMPLEX - PSAMMITE
 - DAVA-PSFGM DAVA SUBGROUP - PSAMMITE, FELDSPATHIC-GNEISSOSE-MIGMATITIC
 - GRAM-PSAMIF GRAMPIAN GROUP - PSAMMITE, MICACEOUS-FLAGGY
 - PITY-PSAMM PITYOULISH FORMATION - PSAMMITE
 - PITY-SEMPEL PITYOULISH FORMATION - SEMPELITE
 - SLCD-PSQGM SLOCHD PSAMMITE FORMATION - PSAMMITE, QUARTZOSE-GNEISSOSE-MIGMATITIC



Status: FINAL Subarea: B

Client: TRANSPORT SCOTLAND COMHDHAIL ALBA

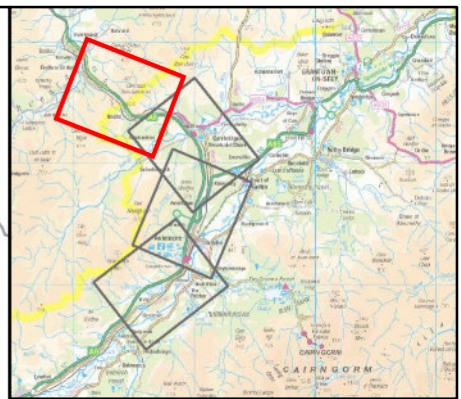
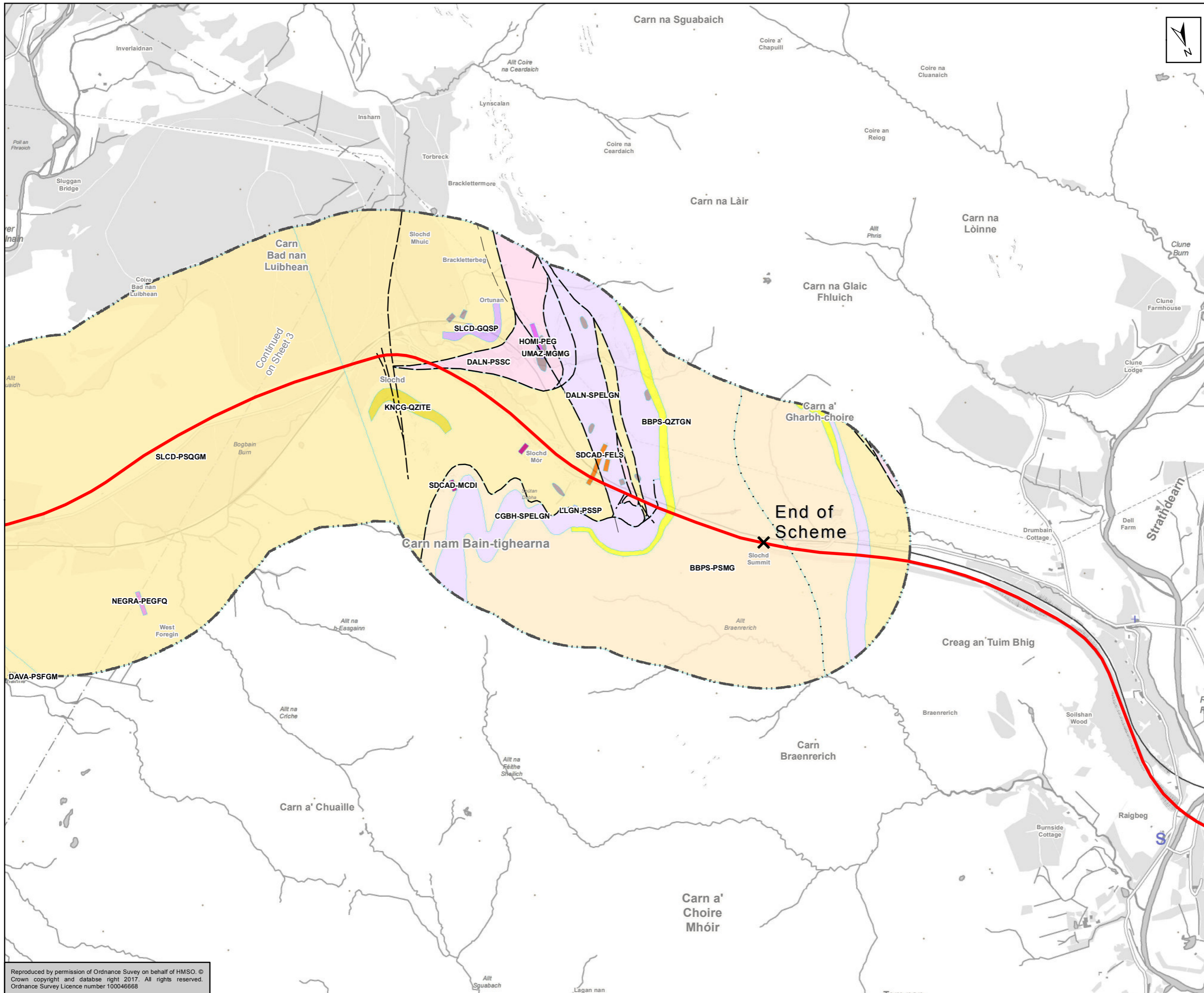


ATKINS mouchel

Figure 9.1c
Dalraddy to Slochd
Bedrock Geology
Sheet 3 of 4

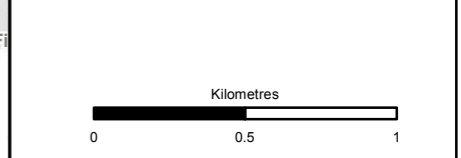
Scale: 1:25,000	Drawn: MM	Checked: JS	Approved: ROB	Authorised: SB
Document Number: A9P11-AMJ-EGT-Z_ZZZZZ_XX-DR-GI-0010	Project: A9P11-AMJ-EGT-Z_ZZZZZ_XX-DR-GI-0010	Originator: JS	Volume: ROB	Revision: SB
Location:	Type:	Role:	Number:	

Reproduced by permission of Ordnance Survey on behalf of HMSO. © Crown copyright and database right 2017. All rights reserved. Ordnance Survey Licence number 100046668



- Existing A9**
- 1km Study Area**
- Linear Features**
- Fault, inferred, displacement unknown
 - Axial plane trace of major antiform
 - Margin of contact metamorphic aureole, symbol towards intrusion
 - Zone of sheared rock, inferred, including protomylonite, mylonite, blastomylonite, ultramylonite

- Bedrock Geology**
- SDCAD-FELS NORTH BRITAIN SILURO-DEVONIAN CALC-ALKALINE DYKE SUITE - FELSITE
 - SDCAD-MCDI NORTH BRITAIN SILURO-DEVONIAN CALC-ALKALINE DYKE SUITE - MICRODIORITE
 - HOMI-PEG SCOTTISH HIGHLAND ORDOVICIAN MINOR INTRUSION SUITE - PEGMATITE
 - NEGRA-PEGFQ NORTH-EAST GRAMPIAN GRANITIC SUITE (ORDOVICIAN) - PEGMATITE, FELDSPAR-QUARTZ
 - BBPS-PSMG BEINN BHREAC PSAMMITE FORMATION - PSAMMITE, GNEISSOSE-MICACEOUS
 - BBPS-QZTGN BEINN BHREAC PSAMMITE FORMATION - QUARTZITE, GNEISSOSE
 - CGBH-SPELGN CREAG BUIDHE SEMPELITE FORMATION - SEMPELITE, GNEISSOSE
 - DALN-PSSC DALRADIAN SUPERGROUP - PSAMMITE, SEMPELITE AND CALCILICATE-ROCK
 - DALN-SPELGN DALRADIAN SUPERGROUP - SEMPELITE, GNEISSOSE
 - DAVA-PSFGM DAVA SUBGROUP - PSAMMITE, FELDSPATHIC-GNEISSOSE-MIGMATITIC
 - KNCG-QZITE KIN CRAIG FORMATION - QUARTZITE
 - LLGN-PSSP LOCH LAGGAN PSAMMITE FORMATION - PSAMMITE AND SEMPELITE
 - SLCD-GQSP SLOCHD PSAMMITE FORMATION - GNEISSOSE QUARTZITE AND GNEISSOSE SEMPELITE
 - SLCD-PSQGM SLOCHD PSAMMITE FORMATION - PSAMMITE, QUARTZOSE-GNEISSOSE-MIGMATITIC
 - UMAZ-MGMG UNNAMED METAMORPHIC ROCKS, NEOPROTEROZOIC - METAGABBRO AND METAMICROGABBRO



Status	FINAL	Subsidiary	B
--------	-------	------------	---



Figure 9.1d
Dalraddy to Slochd
Bedrock Geology
Sheet 4 of 4

Scale	1:25,000	Drawn	MM	Checked	JS	Approved	ROB	Authorised	SB	
Document Number	A9P11-AMJ-EGT-Z_ZZZZZ_XX-DR-GI-0011								Revision	P03
Project	Originator	Volume								
Location	Type	Role	Number							

Reproduced by permission of Ordnance Survey on behalf of HMSO. © Crown copyright and database right 2017. All rights reserved. Ordnance Survey Licence number 100046668