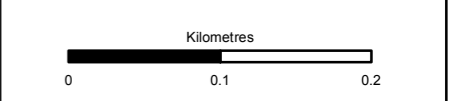


- Mainline Option 1A (Southbound Widening, Aviemore Variant)
- Aviemore South Junction Options (Southbound Widening)**
- A02 - Half Cloverleaf - Quadrants 1 & 4
- A09 - Diamond Left Right with Ghost Island
- A18 - Left Right Stagger with B9152 Realigned
- Potential GWDTE
- Special Area of Conservation (SAC)
- Site of Special Scientific Interest (SSSI)



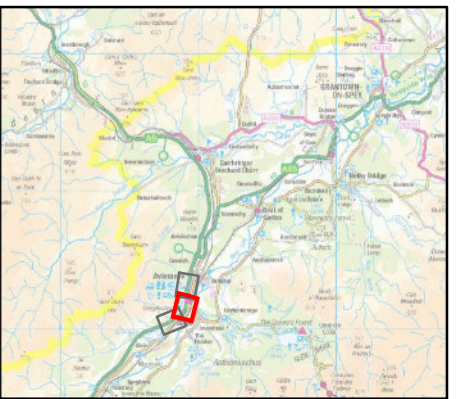
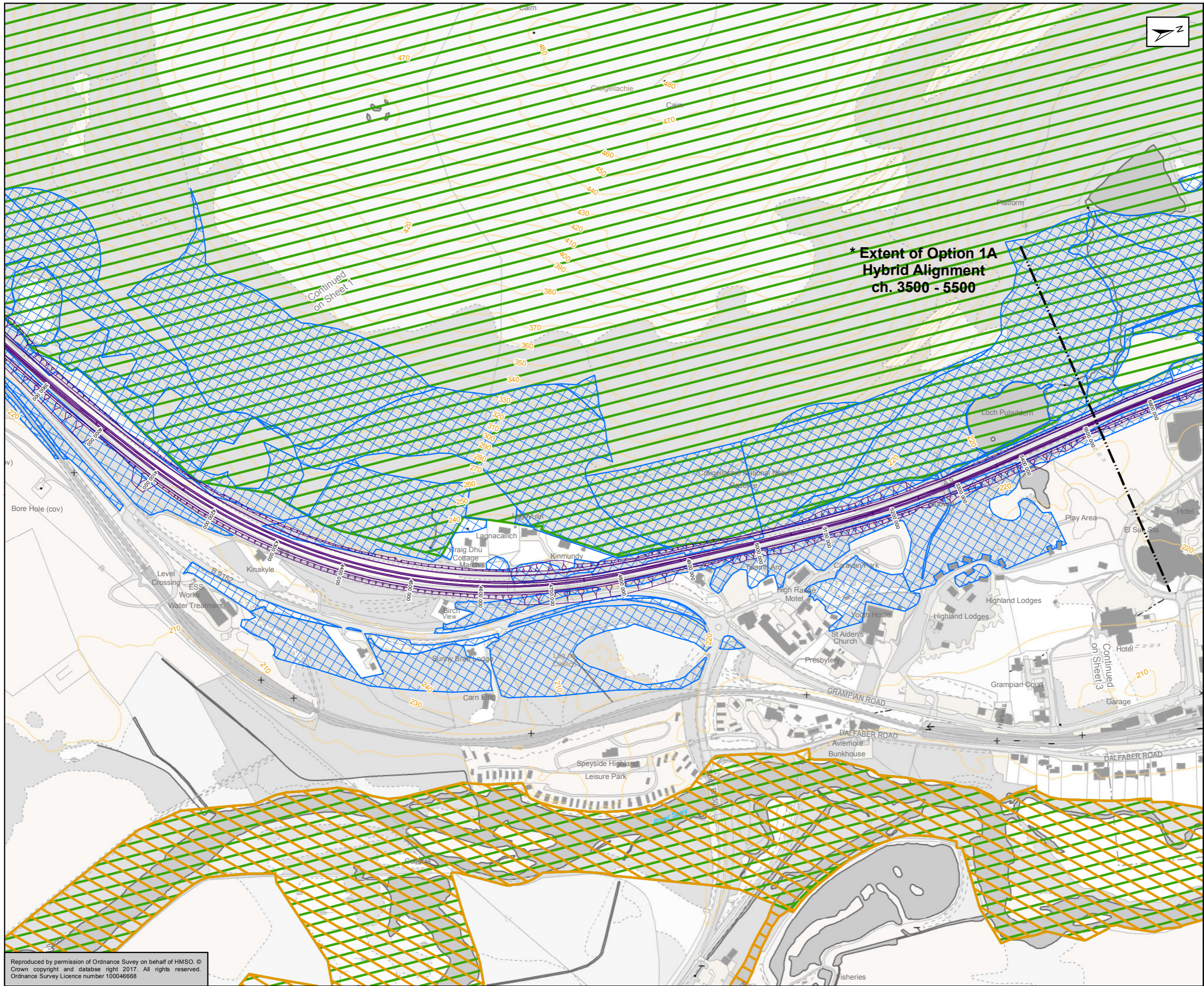
Status: FINAL Submittal: B



Figure 9.9a(1A)
Dalraddy to Slochd
GWDTEs
Sheet 1 of 3

Scale: 1:5,000	Drawn: MM	Checked: RS	Approved: ROB	Authorised: SB
Document Number: A9P11-AMJ-EGT-G_ZZZZZ_XX-DR-GI-0016	Project: A9P11-AMJ-EGT-G_ZZZZZ_XX-DR-GI-0016	Originator: A9P11-AMJ-EGT-G_ZZZZZ_XX-DR-GI-0016	Volume: A9P11-AMJ-EGT-G_ZZZZZ_XX-DR-GI-0016	Revision: P02
Location:	Type:	Role:	Number:	

Reproduced by permission of Ordnance Survey on behalf of HMSO. © Crown copyright and database right 2017. All rights reserved. Ordnance Survey Licence number 100046668



- Mainline Option 1A (Southbound Widening, Aviemore Variant)
- Potential GWDTs
- Special Area of Conservation (SAC)
- Site of Special Scientific Interest (SSSI)

Kilometres

0 0.1 0.2

Status	Subsidiary
FINAL	B

Client

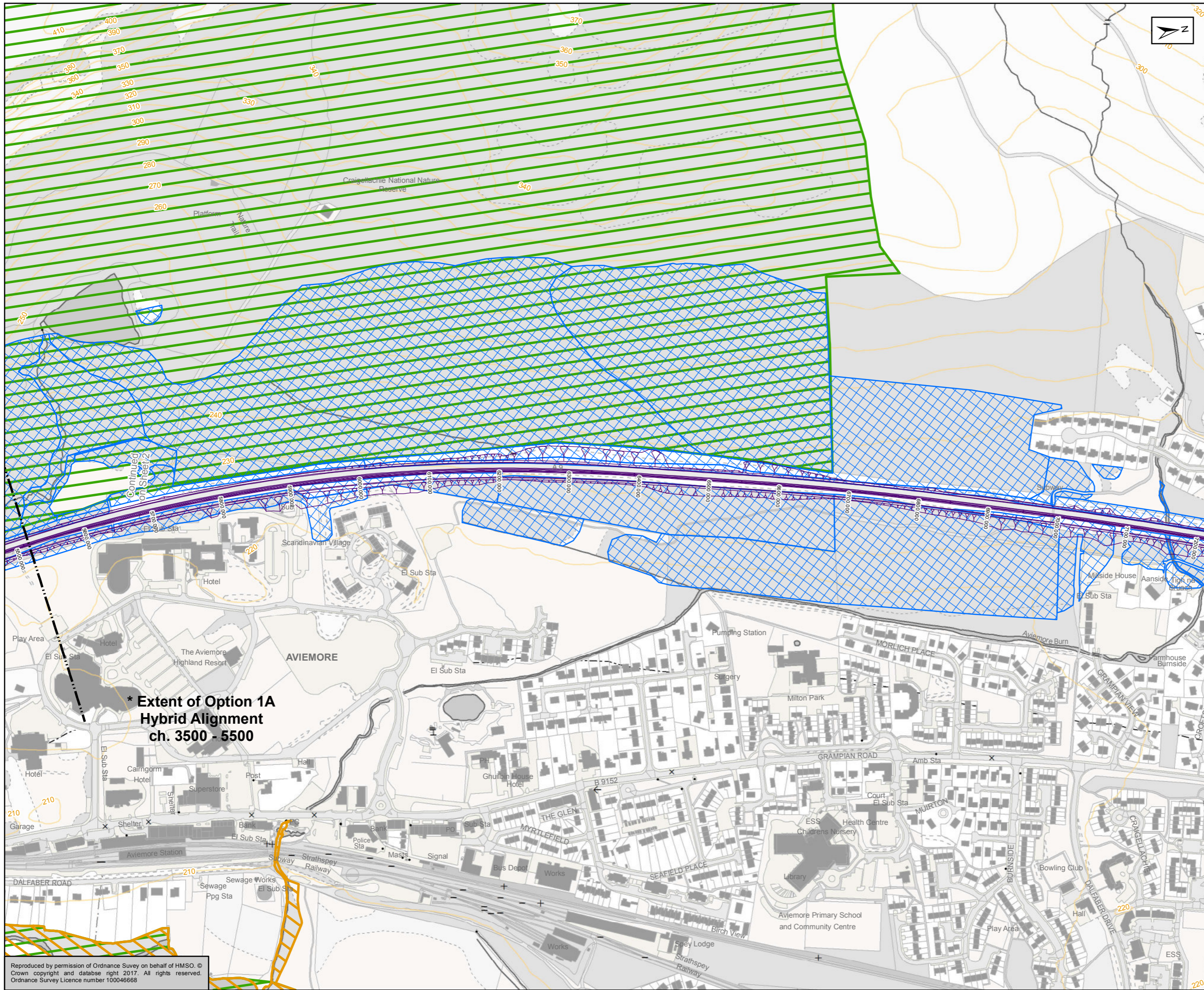
Title



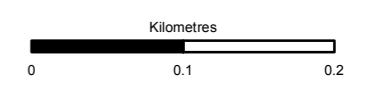
Figure 9.9b(1A)
Dalraddy to Slochd
GWDTs
Sheet 2 of 3

Scale	1:5,000	Drawn	MM	Checked	RS	Approved	ROB	Authorised	SB
Document Number	A9P11-AMJ-EGT-G_ZZZZ_XZ-DR-GI-0017							Revision	P02
Project	Originator	Volume							
Location	Type	Role							

Reproduced by permission of Ordnance Survey on behalf of HMSO. © Crown copyright and database right 2017. All rights reserved. Ordnance Survey Licence number 100046668



- Mainline Option 1A (Southbound Widening, Aviemore Variant)
- Potential GWLTE
- Special Area of Conservation (SAC)
- Site of Special Scientific Interest (SSSI)



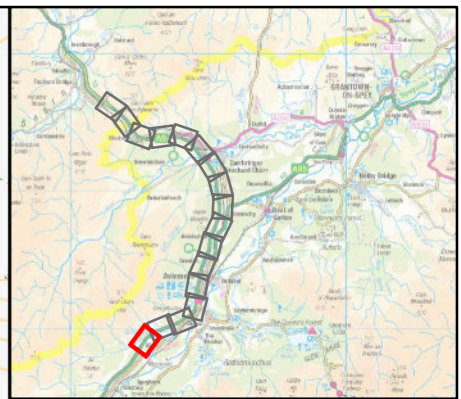
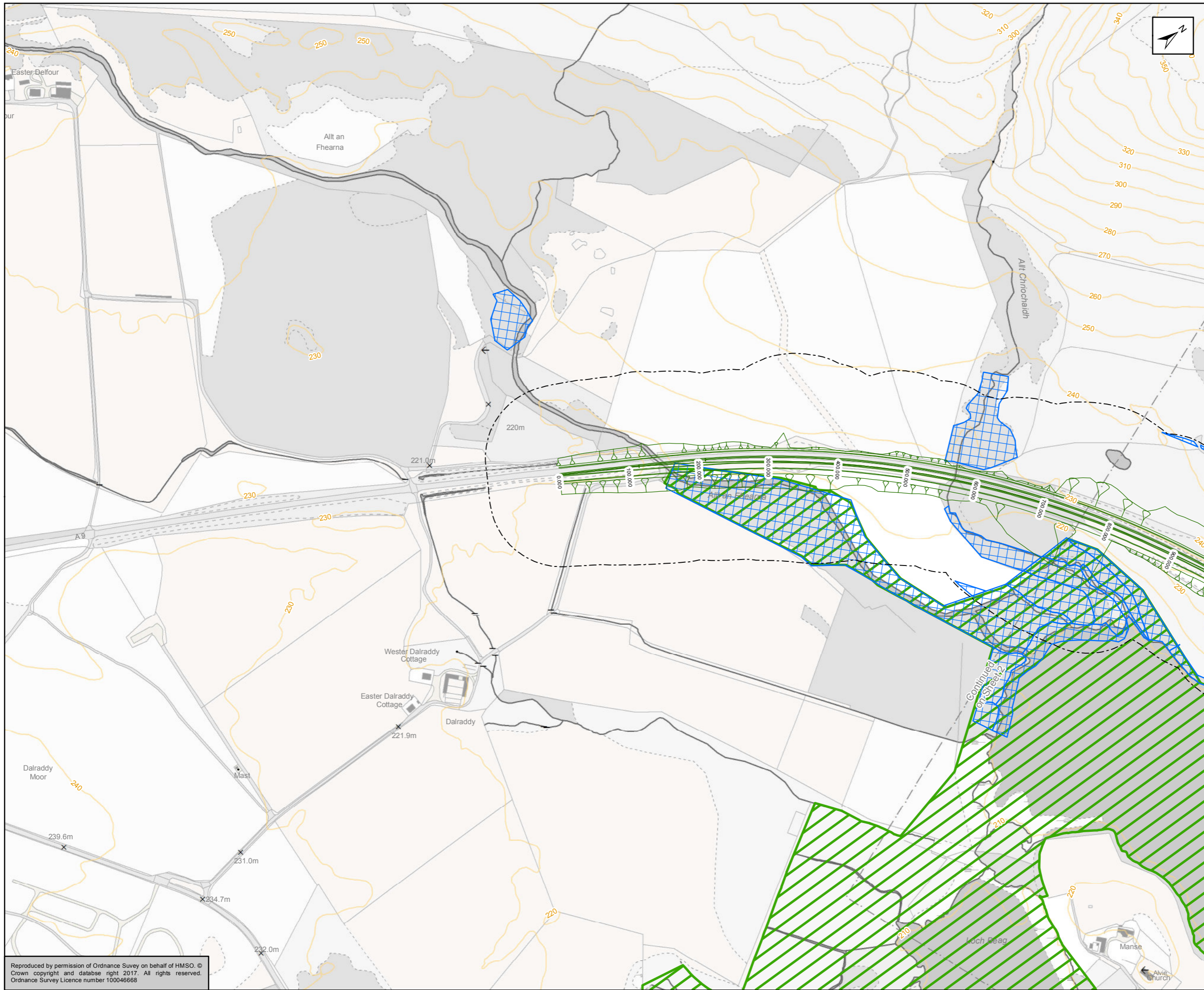
Status: FINAL Submittal: B



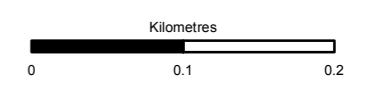
Figure 9.9c(1A)
Dalraddy to Slochd
GWLTes
Sheet 3 of 3

Scale: 1:5,000	Drawn: MM	Checked: RS	Approved: ROB	Authorised: SB
Document Number: A9P11-AMJ-EGT-G_ZZZZZ_XX-DR-GI-0018	Project: A9P11-AMJ-EGT-G_ZZZZZ_XX-DR-GI-0018	Originator: A9P11-AMJ-EGT-G_ZZZZZ_XX-DR-GI-0018	Volume: A9P11-AMJ-EGT-G_ZZZZZ_XX-DR-GI-0018	Revision: P02
Location:	Type:	Role:	Number:	

Reproduced by permission of Ordnance Survey on behalf of HMSO. © Crown copyright and database right 2017. All rights reserved. Ordnance Survey Licence number 100046668



- Mainline Option 2 (Combination of Northbound and Southbound Widening)
- 250m Study Area
- Potential GWDTes
- Site of Special Scientific Interest (SSSI)



Status: FINAL Subsidiary: B

Client: **TRANSPORT SCOTLAND**
COMHDHAIL ALBA

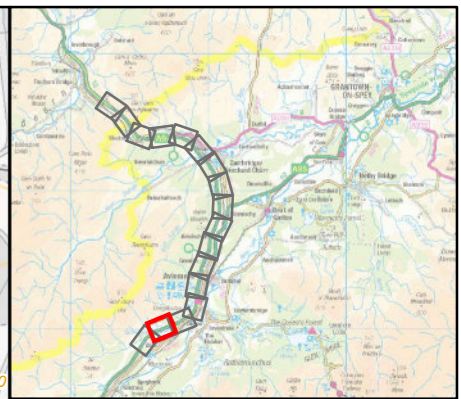
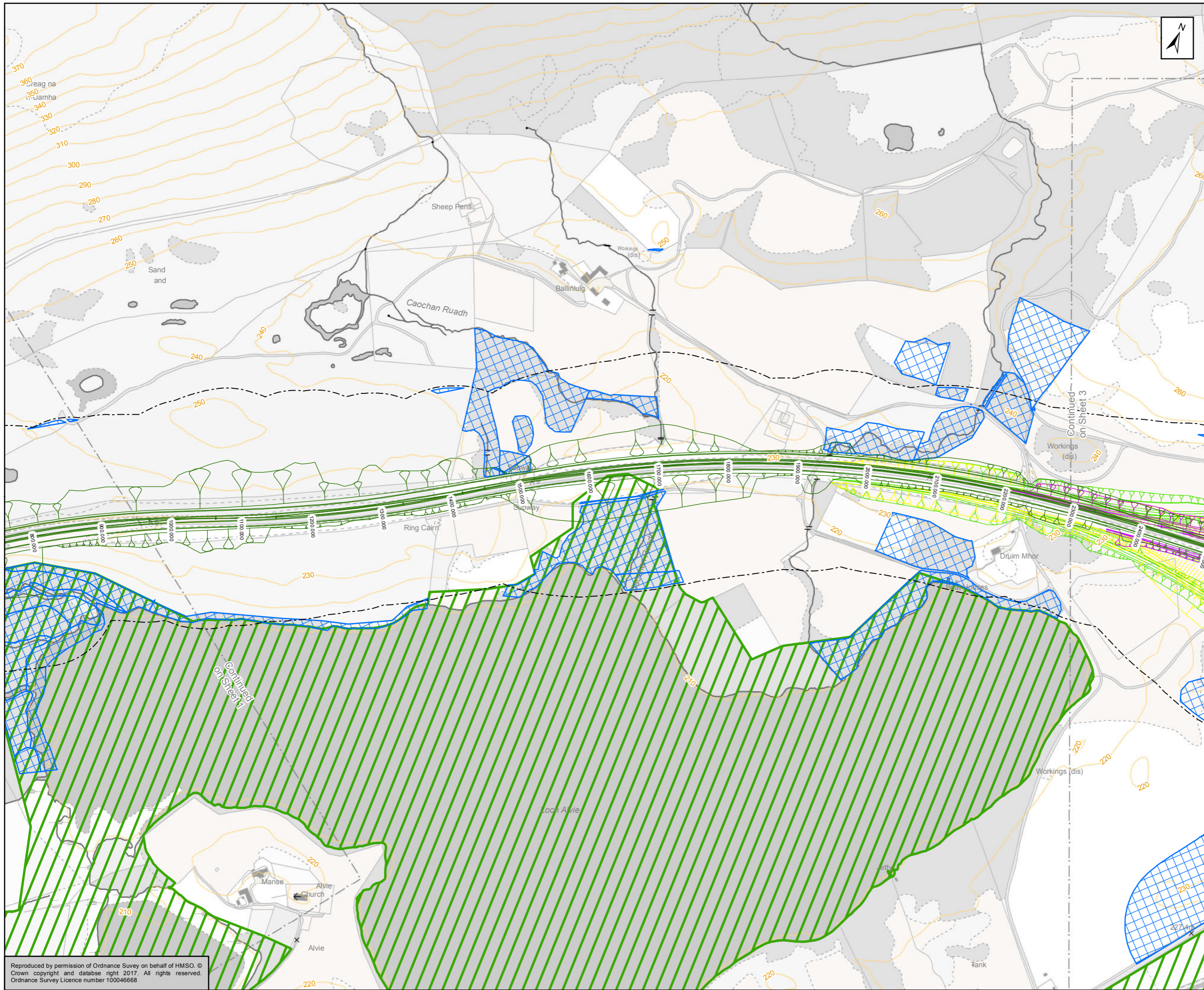


ATKINS mouchel

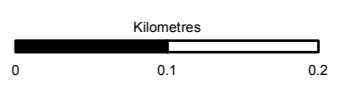
Title: **Figure 9.9a(2)
Dalraddy to Slochd
GWDTes
Sheet 1 of 17**

Scale: 1:5,000	Drawn: MM	Checked: RS	Approved: ROB	Authorised: SB
Document Number: A9P11-AMJ-EGT-F_ZZZZZ_XX-DR-GI-0091	Project: A9P11-AMJ-EGT-F_ZZZZZ_XX-DR-GI-0091	Originator: A9P11-AMJ-EGT-F_ZZZZZ_XX-DR-GI-0091	Volume: A9P11-AMJ-EGT-F_ZZZZZ_XX-DR-GI-0091	Revision: P03
Location:	Type:	Role:	Number:	

Reproduced by permission of Ordnance Survey on behalf of HMSO. © Crown copyright and database right 2017. All rights reserved. Ordnance Survey Licence number 100046668



- Mainline Option 2 (Combination of Northbound and Southbound Widening)
- Aviemore South Junction Options (Southbound Widening)**
- A02 - Half Cloverleaf - Quadrants 1 & 4
- A09 - Diamond Left Right with Ghost Island
- A18 - Left Right Stagger with B9152 Realigned
- 250m Study Area
- Potential GWDTE
- Site of Special Scientific Interest (SSSI)



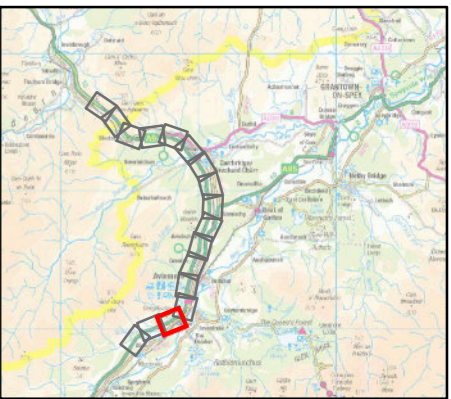
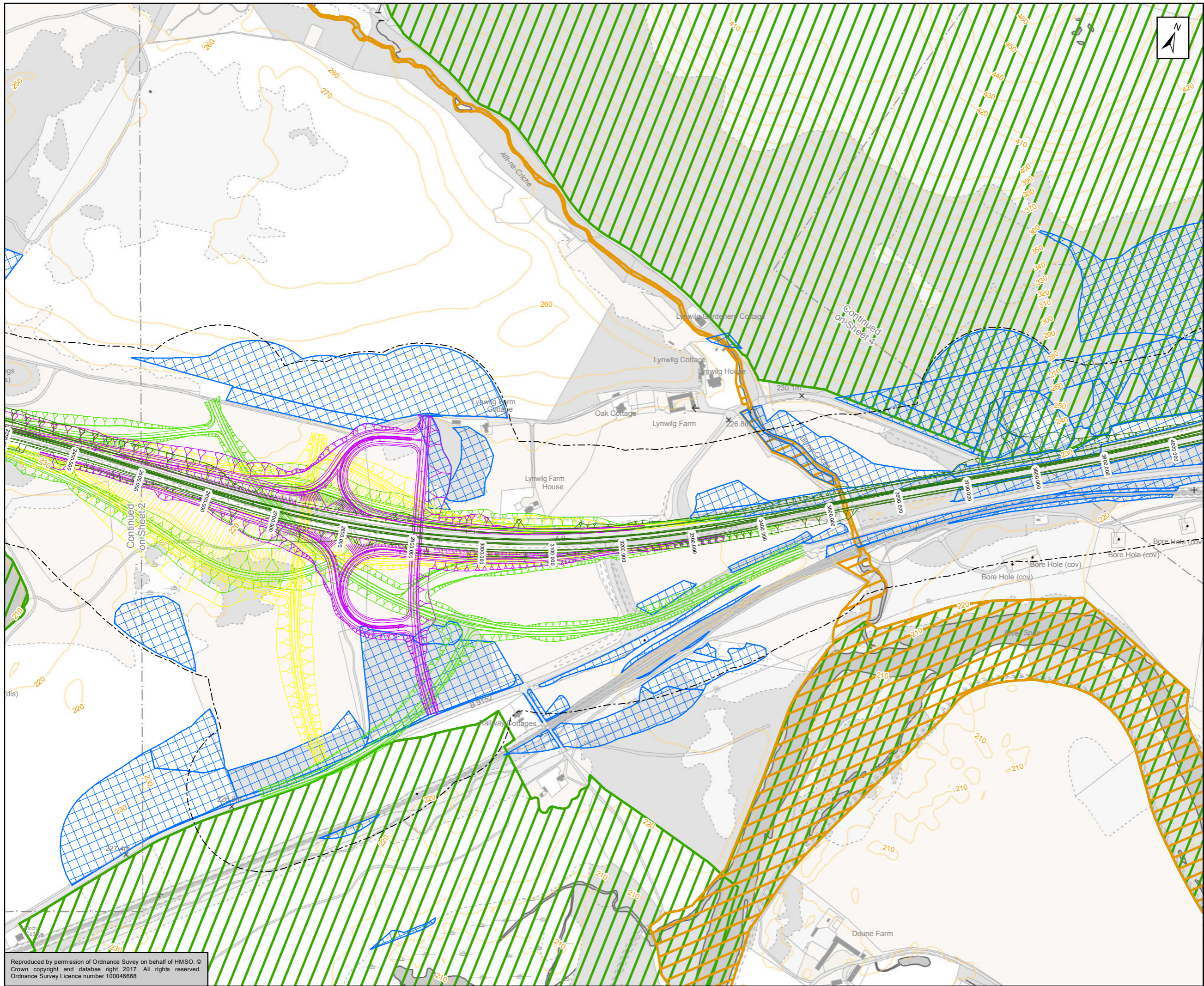
Status: FINAL Subsidiary: B



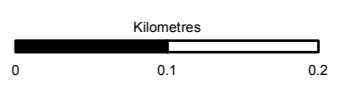
Figure 9.9b(2)
Dalraddy to Slochd
GWDTEs
Sheet 2 of 17

Scale: 1:5,000	Drawn: MM	Checked: RS	Approved: ROB	Authorised: SB
Document Number: A9P11-AMJ-EGT-F_ZZZZZ_XX-DR-GI-0092	Project: A9P11-AMJ-EGT-F_ZZZZZ_XX-DR-GI-0092	Originator: [blank]	Volume: [blank]	Revision: P03
Location: [blank]	Type: [blank]	Role: [blank]	Number: [blank]	[blank]

Reproduced by permission of Ordnance Survey on behalf of HMSO. © Crown copyright and database right 2017. All rights reserved. Ordnance Survey Licence number 100046668



- Mainline Option 2 (Combination of Northbound and Southbound Widening)
- Aviemore South Junction Options (Southbound Widening)**
- A02 - Half Cloverleaf - Quadrants 1 & 4
- A09 - Diamond Left Right with Ghost Island
- A18 - Left Right Stagger with B9152 Realigned
- 250m Study Area
- Potential GWDE
- Special Area of Conservation (SAC)
- Site of Special Scientific Interest (SSSI)



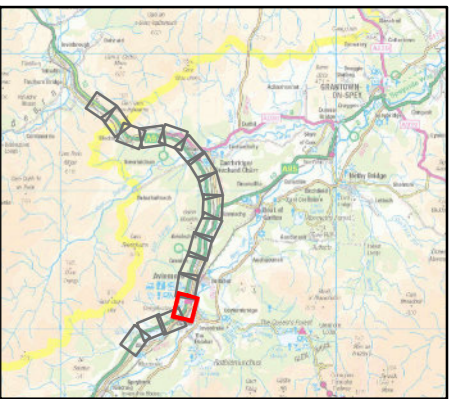
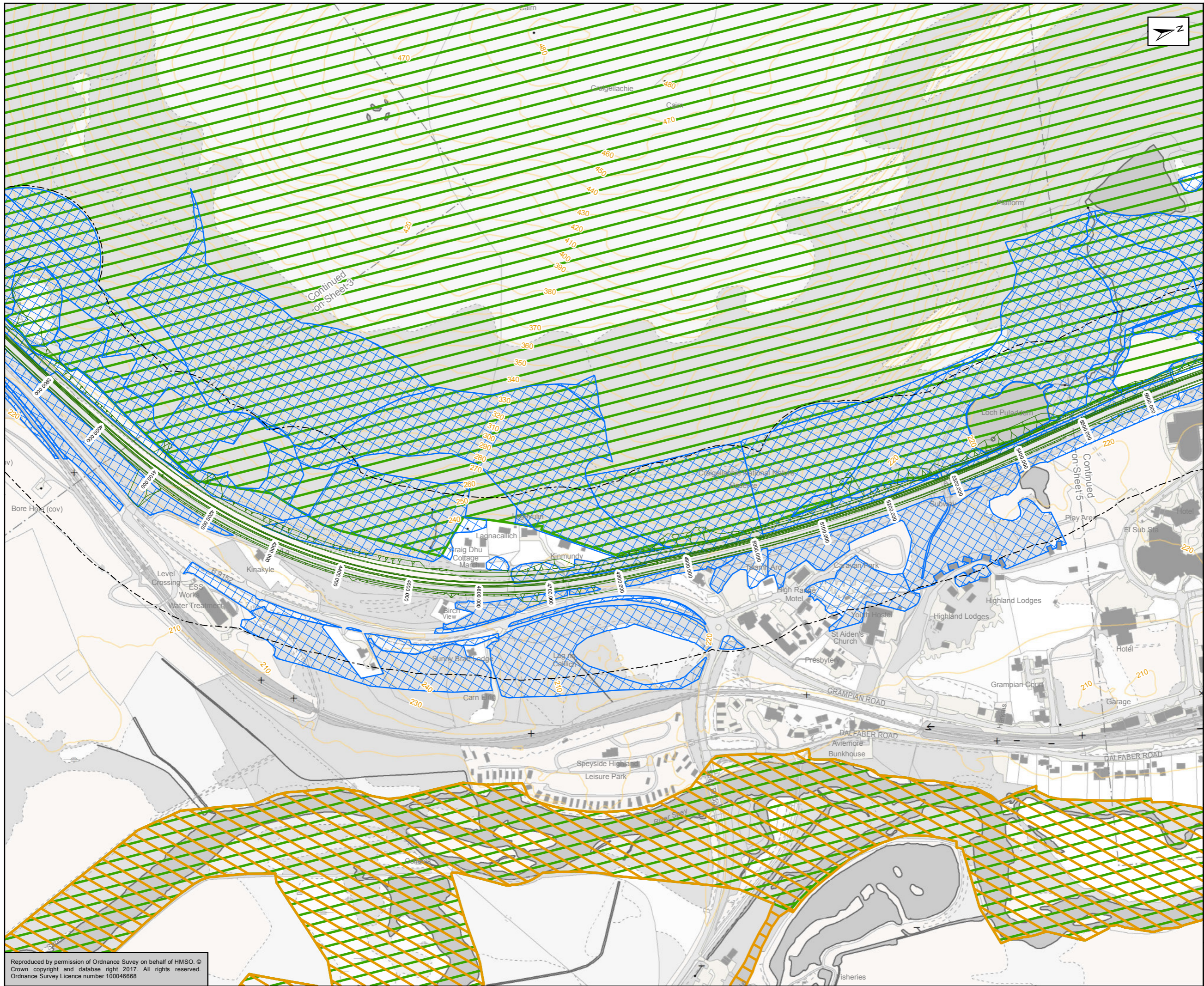
Status: FINAL Subsidiary: B



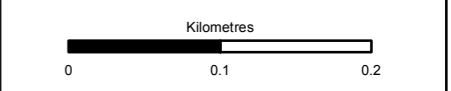
Figure 9.9c(2)
Dalraddy to Slochd
GWDEs
Sheet 3 of 17

Scale: 1:5,000	Drawn: MM	Checked: RS	Approved: ROB	Authorised: SB
Document Number: A9P11-AMJ-EGT-F_ZZZZZX-DR-GI-0093	Project: A9P11-AMJ-EGT-F_ZZZZZX-DR-GI-0093	Originator: A9P11-AMJ-EGT-F_ZZZZZX-DR-GI-0093	Volume: A9P11-AMJ-EGT-F_ZZZZZX-DR-GI-0093	Revision: P03
Location:	Type:	Role:	Number:	

Reproduced by permission of Ordnance Survey on behalf of HMSO. © Crown copyright and database right 2017. All rights reserved. Ordnance Survey Licence number 100046668



- Mainline Option 2 (Combination of Northbound and Southbound Widening)
- 250m Study Area
- Potential GWDTE
- Special Area of Conservation (SAC)
- Site of Special Scientific Interest (SSSI)



Status: FINAL Subsidiary: B

Client: **TRANSPORT SCOTLAND**
COMHDHAIL ALBA

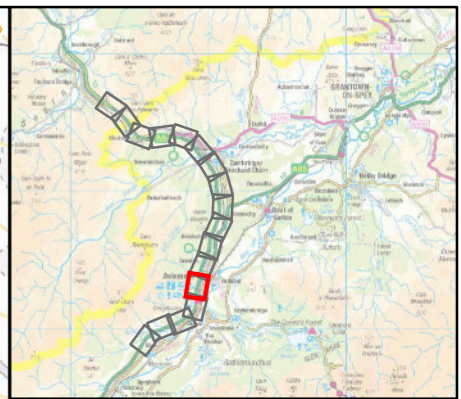
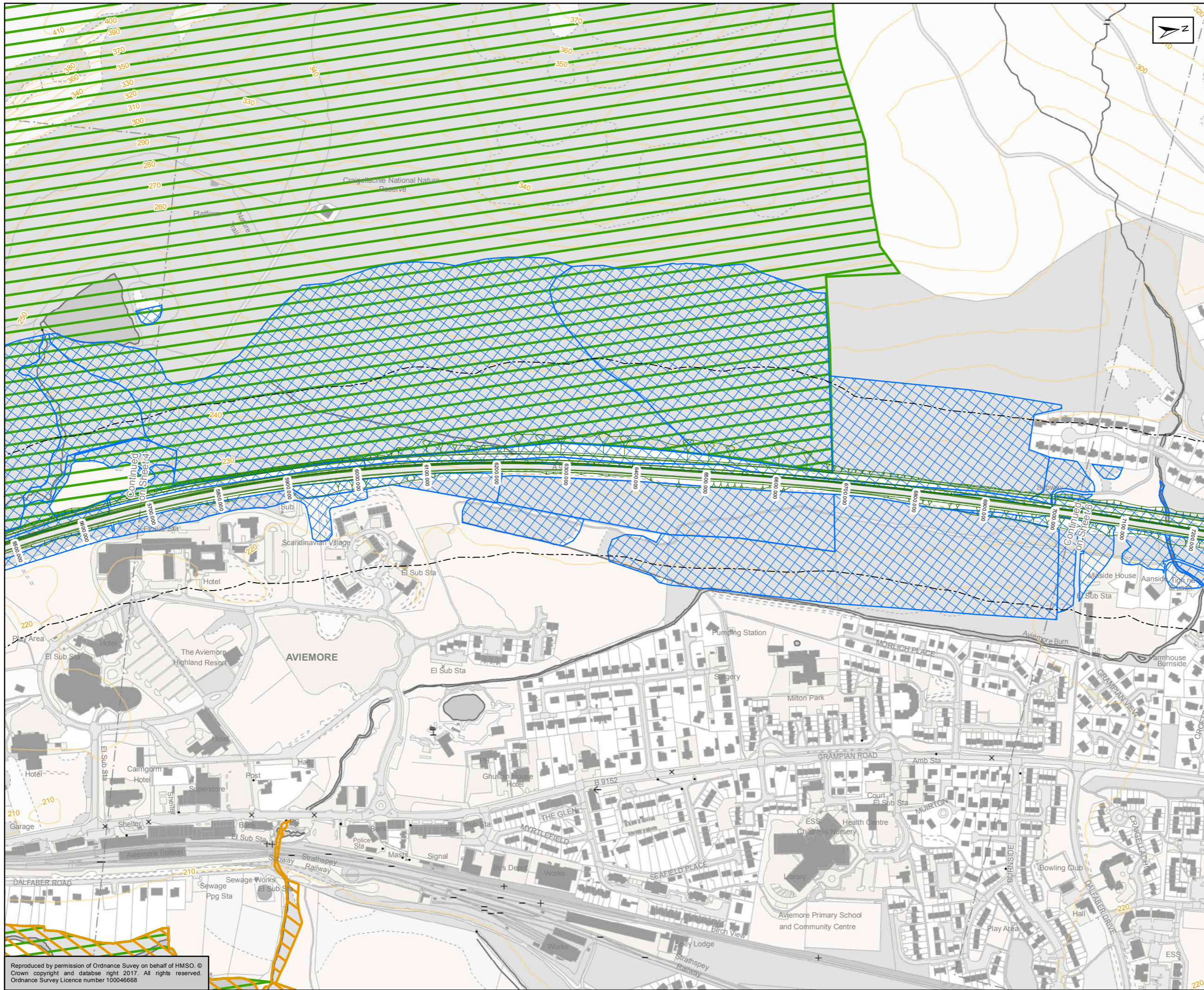


ATKINS mouchel


Figure 9.9d(2)
Dalraddy to Slochd
GWDTEs
Sheet 4 of 17

Scale: 1:5,000	Drawn: MM	Checked: RS	Approved: ROB	Authorised: SB
Document Number: A9P11-AMJ-EGT-F_ZZZZZ_XX-DR-GI-0094	Project: A9P11-AMJ-EGT-F_ZZZZZ_XX-DR-GI-0094	Originator: A9P11-AMJ-EGT-F_ZZZZZ_XX-DR-GI-0094	Volume: A9P11-AMJ-EGT-F_ZZZZZ_XX-DR-GI-0094	Revision: P03
Location:	Type:	Role:	Number:	

Reproduced by permission of Ordnance Survey on behalf of HMSO. © Crown copyright and database right 2017. All rights reserved. Ordnance Survey Licence number 100046668



- Mainline Option 2 (Combination of Northbound and Southbound Widening)
- 250m Study Area
- Potential GWDTE
- Special Area of Conservation (SAC)
- Site of Special Scientific Interest (SSSI)



Status: FINAL Submittal: B

Client: **TRANSPORT SCOTLAND**
COMHDHAIL ALBA

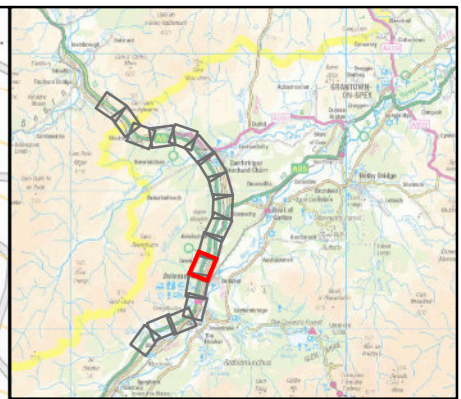
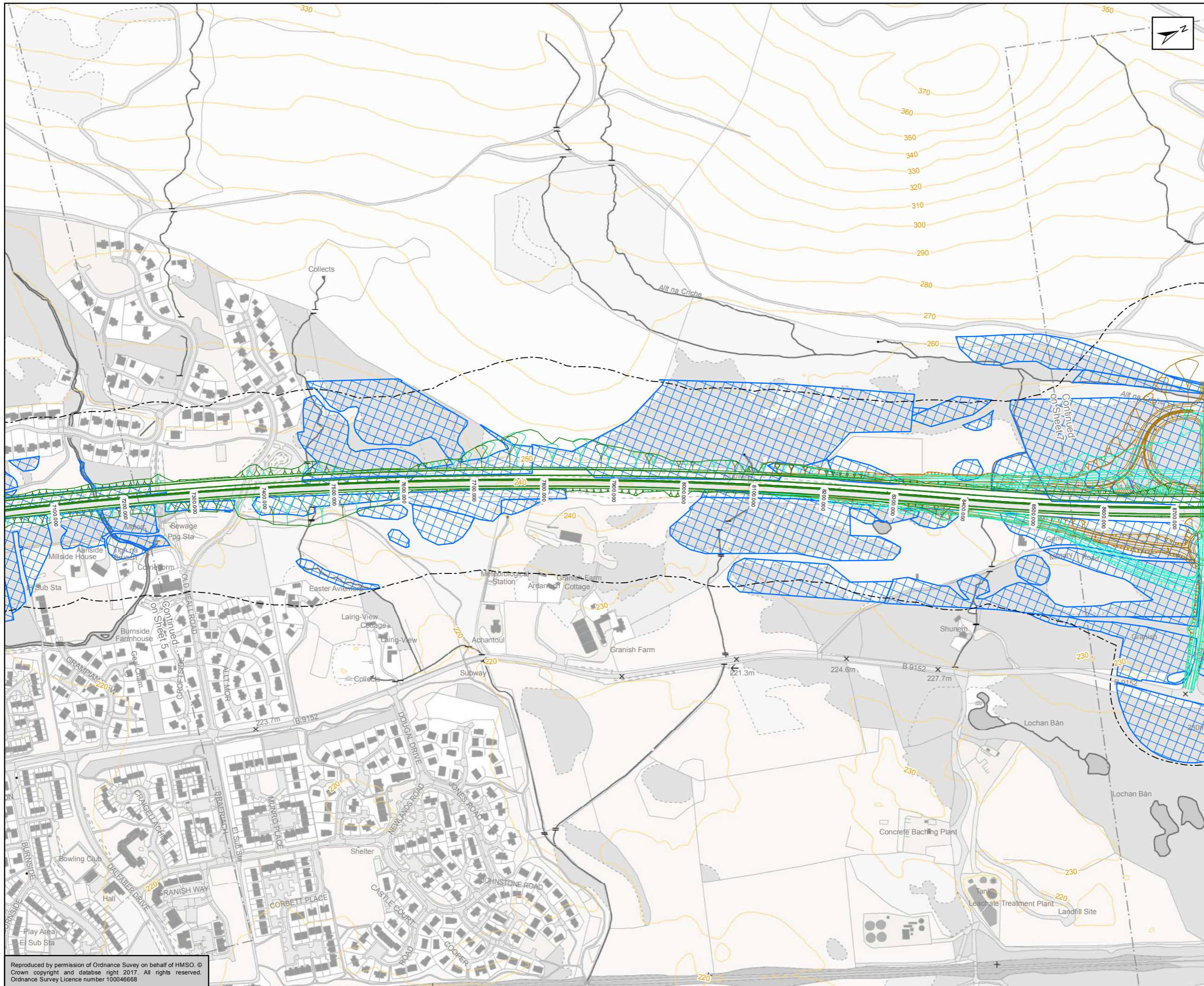
A9
DUALING
PERTH TO INVERNESS
Dalraddy to Slochd

ATKINS mouchel


Figure 9.9e(2)
Dalraddy to Slochd
GWDTEs
Sheet 5 of 17

Scale: 1:5,000	Drawn: MM	Checked: RS	Approved: ROB	Authorised: SB
Document Number: A9P11-AMJ-EGT-F_ZZZZZ_XX-DR-GI-0095	Project: A9P11-AMJ-EGT-F_ZZZZZ_XX-DR-GI-0095	Originator: A9P11-AMJ-EGT-F_ZZZZZ_XX-DR-GI-0095	Volume: A9P11-AMJ-EGT-F_ZZZZZ_XX-DR-GI-0095	Revision: P03
Location:	Type:	Role:	Number:	

Reproduced by permission of Ordnance Survey on behalf of HMSO. © Crown copyright and database right 2017. All rights reserved. Ordnance Survey Licence number 100046668



- Mainline Option 2 (Combination of Northbound and Southbound Widening)
- Granish Junction Options (Northbound Widening)**
- C18 - Diamond
- C21 - Half Dumbbell / Cloverleaf
- 250m Study Area
- Potential GWDTE



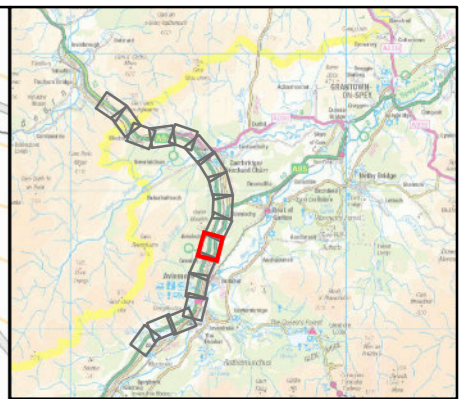
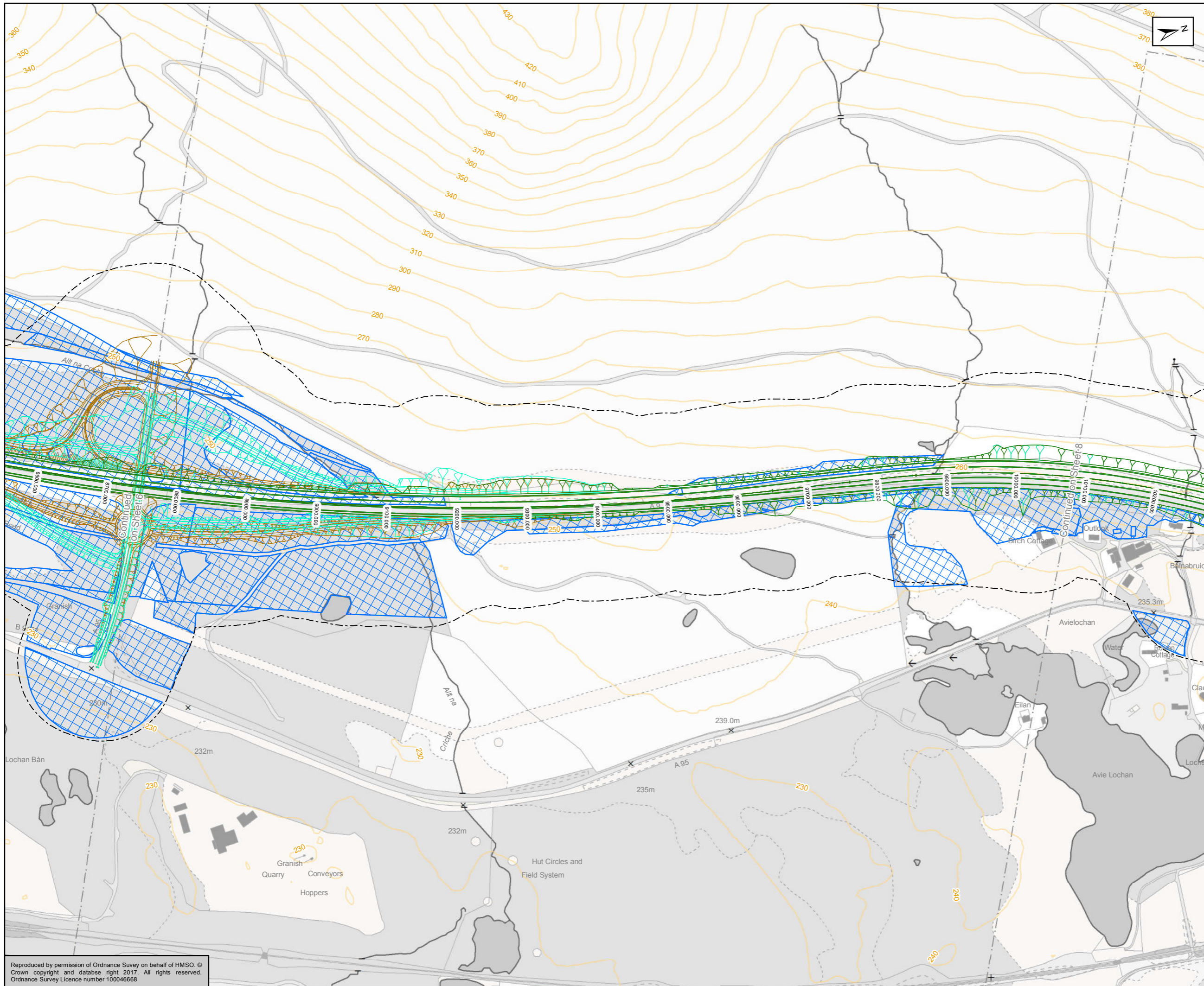
Status: FINAL Substudy: B



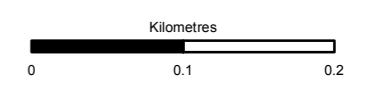
Figure 9.9f(2)
Dalraddy to Slochd
GWDTEs
Sheet 6 of 17

Scale: 1:5,000	Drawn: MM	Checked: RS	Approved: ROB	Authorised: SB
Document Number: A9P11-AMJ-EGT-F_ZZZZZX-DR-GI-0096	Project: A9P11-AMJ-EGT-F_ZZZZZX-DR-GI-0096	Originator: A9P11-AMJ-EGT-F_ZZZZZX-DR-GI-0096	Volume: A9P11-AMJ-EGT-F_ZZZZZX-DR-GI-0096	Revision: P03
Location:	Type:	Role:	Number:	

Reproduced by permission of Ordnance Survey on behalf of HMSO. © Crown copyright and database right 2017. All rights reserved. Ordnance Survey Licence number 100046668



- Mainline Option 2 (Combination of Northbound and Southbound Widening)
- Granish Junction Options (Northbound Widening)**
- C18 - Diamond
- C21 - Half Dumbbell / Cloverleaf
- 250m Study Area
- Potential GWDTE



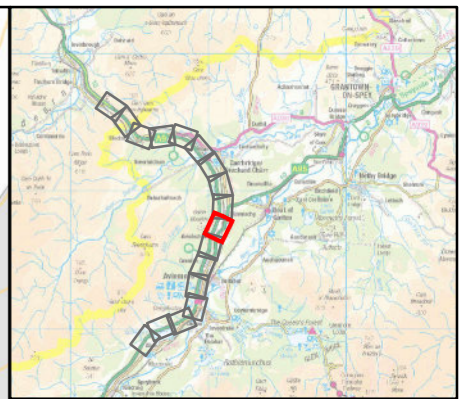
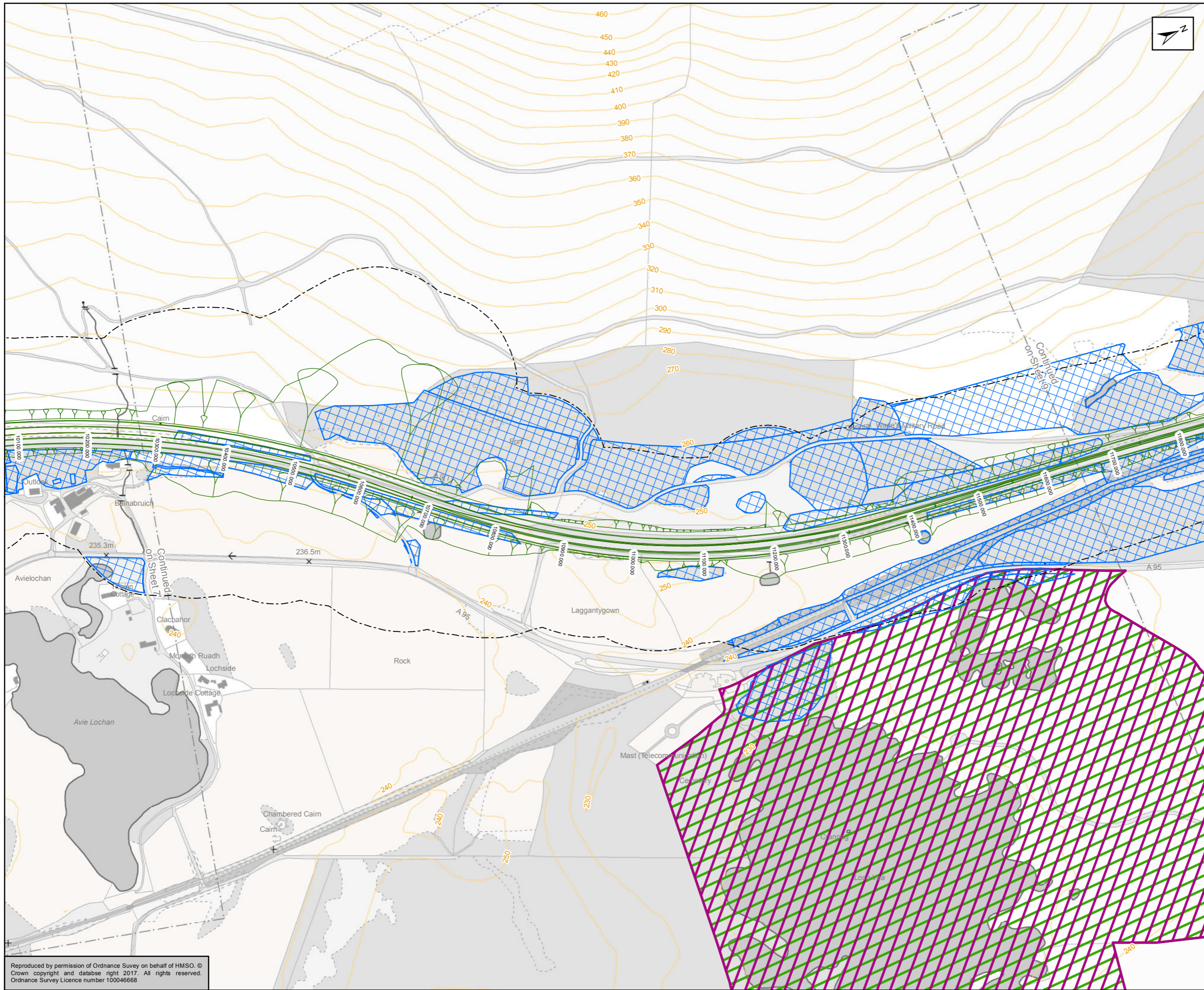
Status: FINAL Substation: B



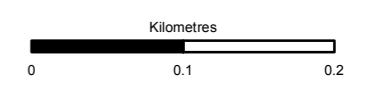
Figure 9.9g(2)
Dalraddy to Slochd
GWDTEs
Sheet 7 of 17

Scale: 1:5,000	Drawn: MM	Checked: RS	Approved: ROB	Authorised: SB
Document Number: A9P11-AMJ-EGT-F_ZZZZZ_XX-DR-GI-0097	Project: A9P11-AMJ-EGT-F_ZZZZZ_XX-DR-GI-0097	Originator:	Volume:	Revision: P03
Location:	Type:	Role:	Number:	

Reproduced by permission of Ordnance Survey on behalf of HMSO. © Crown copyright and database right 2017. All rights reserved. Ordnance Survey Licence number 100046668



- Mainline Option 2 (Combination of Northbound and Southbound Widening)
- 250m Study Area
- Potential GWDTE
- Special Protection Area (SPA)
- Site of Special Scientific Interest (SSSI)



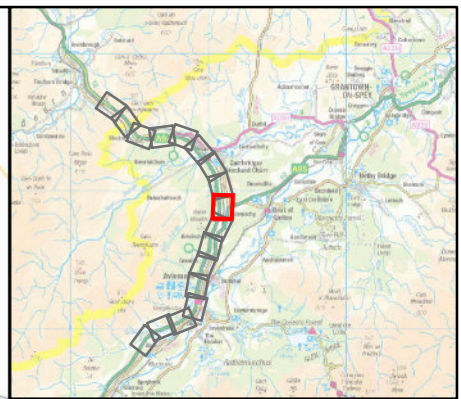
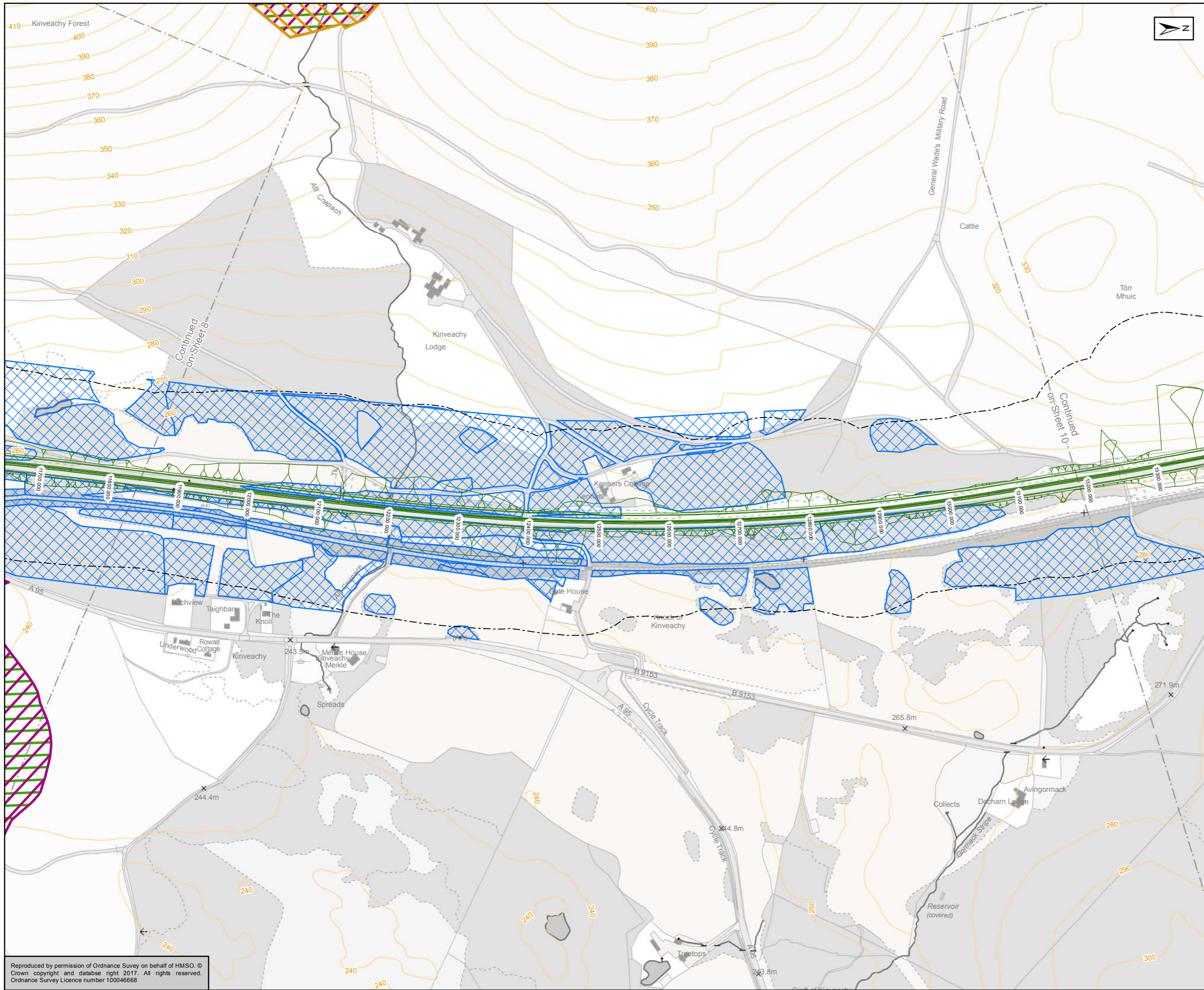
Status: FINAL Subsidiary: B



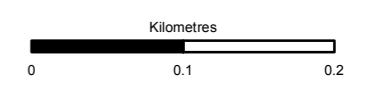
Figure 9.9h(2)
Dalraddy to Slochd
GWDTEs
Sheet 8 of 17

Scale: 1:5,000	Drawn: MM	Checked: RS	Approved: ROB	Authorised: SB
Document Number: A9P11-AMJ-EGT-F_ZZZZZ_XX-DR-GI-0098	Project: A9P11-AMJ-EGT-F_ZZZZZ_XX-DR-GI-0098	Originator: A9P11-AMJ-EGT-F_ZZZZZ_XX-DR-GI-0098	Volume: A9P11-AMJ-EGT-F_ZZZZZ_XX-DR-GI-0098	Revision: P03
Location:	Type:	Role:	Number:	

Reproduced by permission of Ordnance Survey on behalf of HMSO. © Crown copyright and database right 2017. All rights reserved. Ordnance Survey Licence number 100046668



- Mainline Option 2 (Combination of Northbound and Southbound Widening)
- 250m Study Area
- Potential GWLTE
- Special Protection Area (SPA)
- Special Area of Conservation (SAC)
- Site of Special Scientific Interest (SSSI)



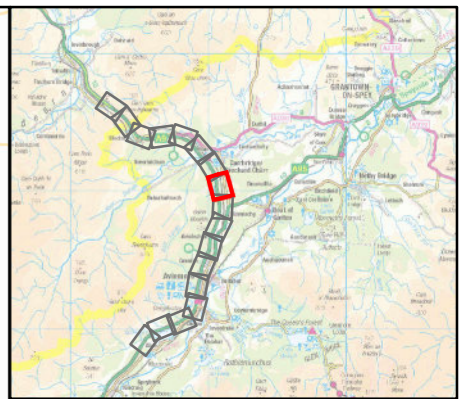
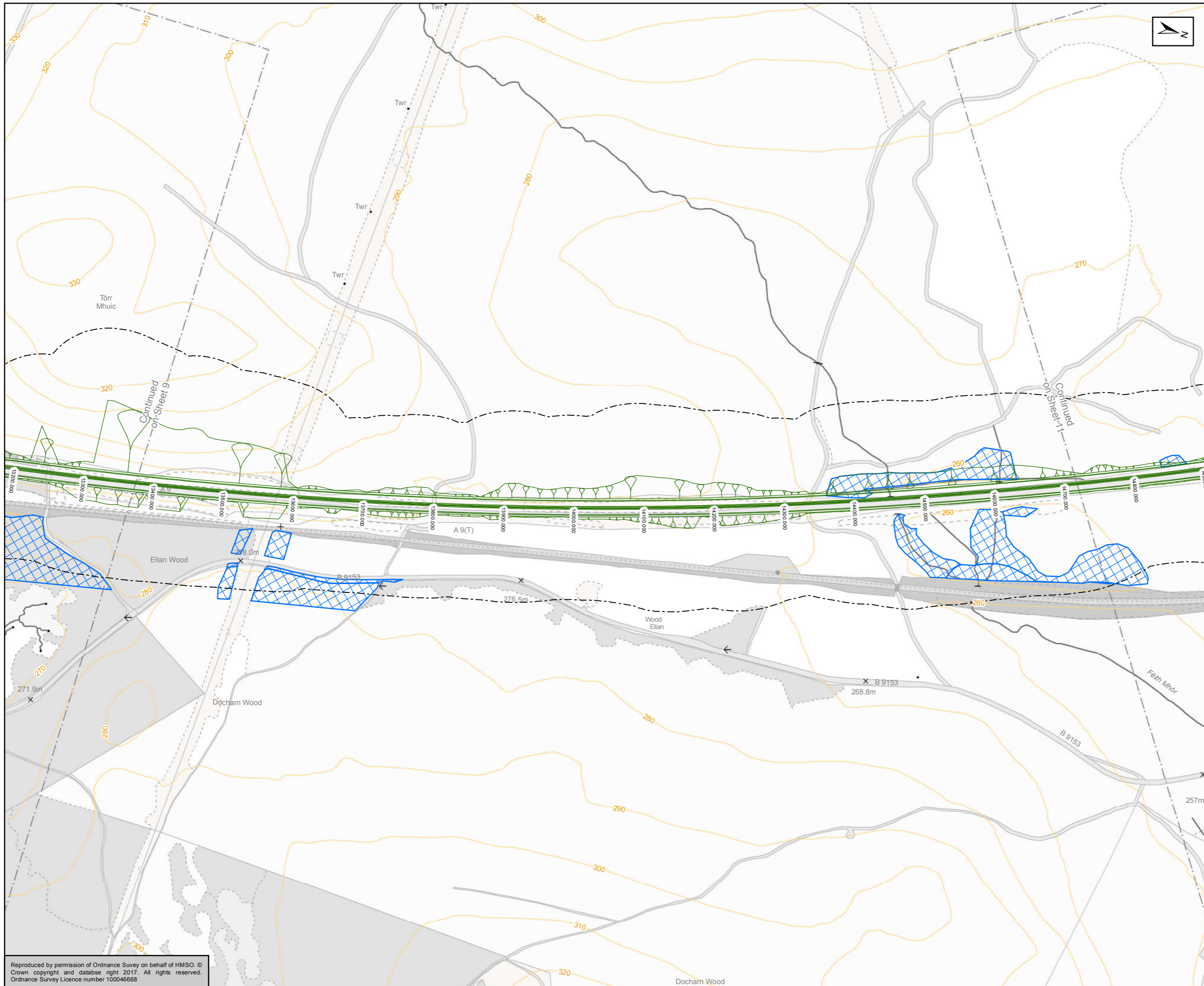
Status: FINAL Submittal: B




Figure 9.9i(2)
Dalraddy to Slochd
GWLTEs
Sheet 9 of 17

Scale: 1:5,000	Drawn: MM	Checked: RS	Approved: ROB	Authorised: SB
Document Number: A9P11-AMJ-EGT-F_ZZZZZ_XX-DR-GI-0099	Project: A9P11-AMJ-EGT-F_ZZZZZ_XX-DR-GI-0099	Originator: A9P11-AMJ-EGT-F_ZZZZZ_XX-DR-GI-0099	Volume: A9P11-AMJ-EGT-F_ZZZZZ_XX-DR-GI-0099	Revision: P03
Location:	Type:	Role:	Number:	

Reproduced by permission of Ordnance Survey on behalf of HMSO. © Crown copyright and database right 2017. All rights reserved. Ordnance Survey Licence number 100046668



- Mainline Option 2 (Combination of Northbound and Southbound Widening)
- 250m Study Area
- Potential GWDTE



Status: FINAL Subtitle: B

Client: **TRANSPORT SCOTLAND**
CÒMHDHAIL ALBA

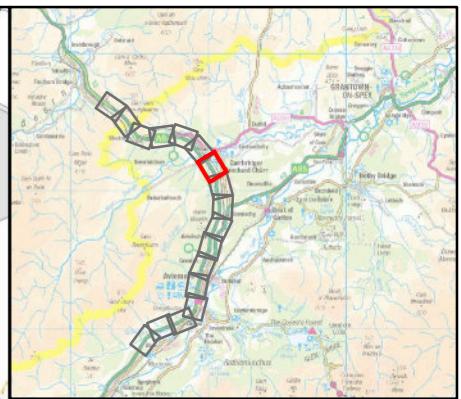
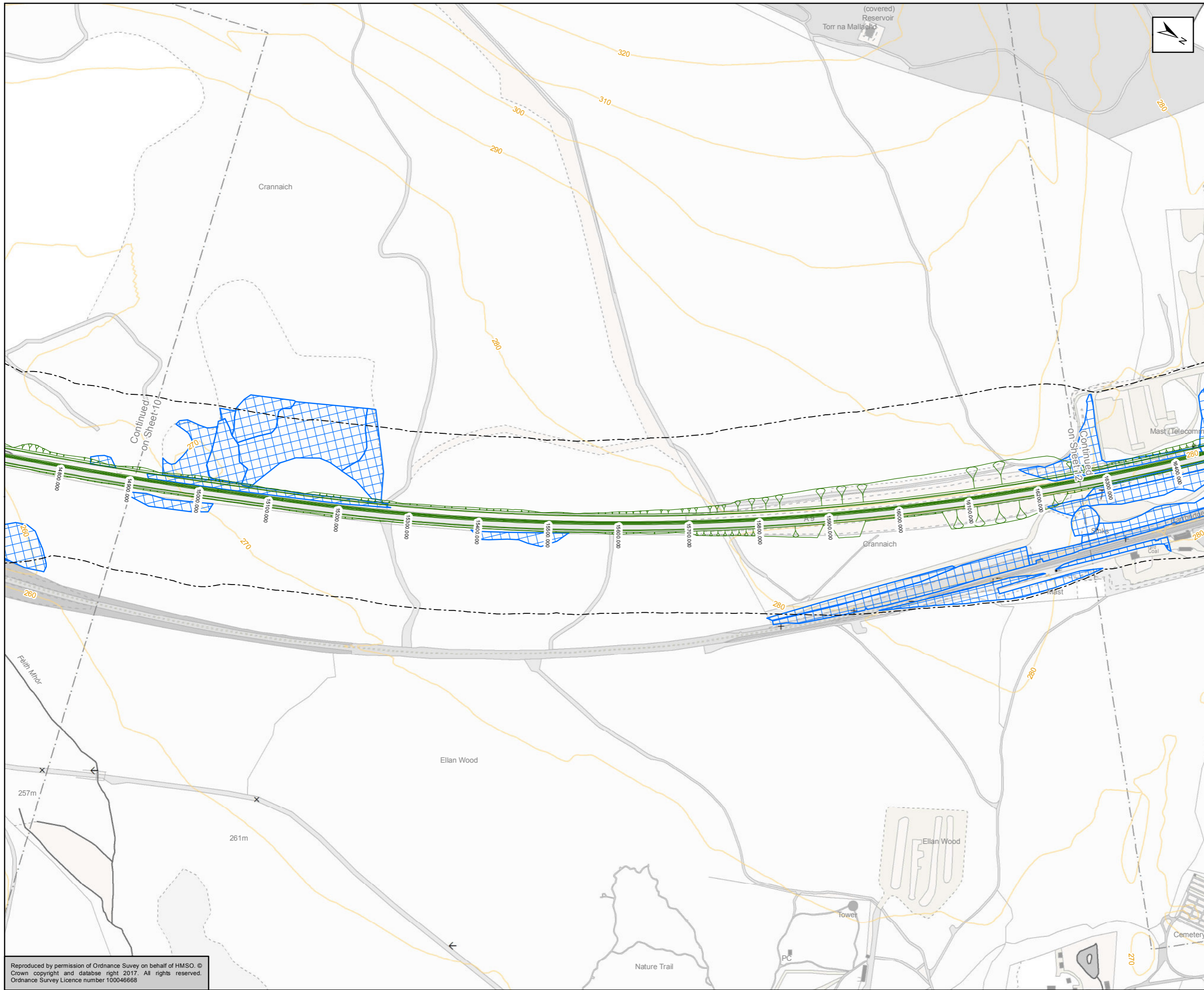


ATKINS mouchel

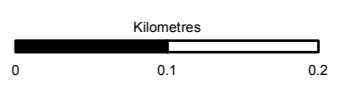
Title: **Figure 9.9j(2)
Dalraddy to Slochd
GWDTEs
Sheet 10 of 17**

Scale: 1:5,000	Drawn: MM	Checked: RS	Approved: ROB	Authorised: SB
Document Number: A9P11-AMJ-EGT-F_ZZZZZ_XX-DR-GI-0100	Project: A9P11-AMJ-EGT-F_ZZZZZ_XX-DR-GI-0100	Originator: A9P11-AMJ-EGT-F_ZZZZZ_XX-DR-GI-0100	Volume: A9P11-AMJ-EGT-F_ZZZZZ_XX-DR-GI-0100	Revision: P03
Location:	Type:	Role:	Number:	

Reproduced by permission of Ordnance Survey on behalf of HMSO. © Crown copyright and database right 2017. All rights reserved. Ordnance Survey Licence number 100046668



- Mainline Option 2 (Combination of Northbound and Southbound Widening)
- 250m Study Area
- Potential GWDTE



Status: FINAL Subarea: B

Client: **TRANSPORT SCOTLAND**
COMHDHAIL ALBA

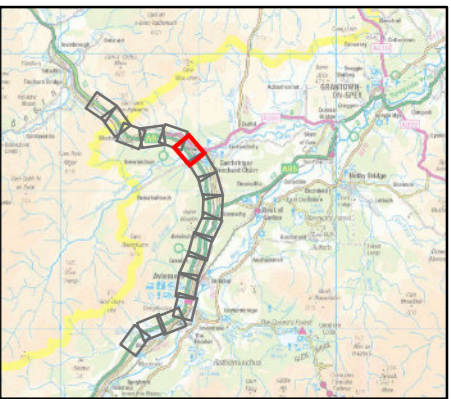
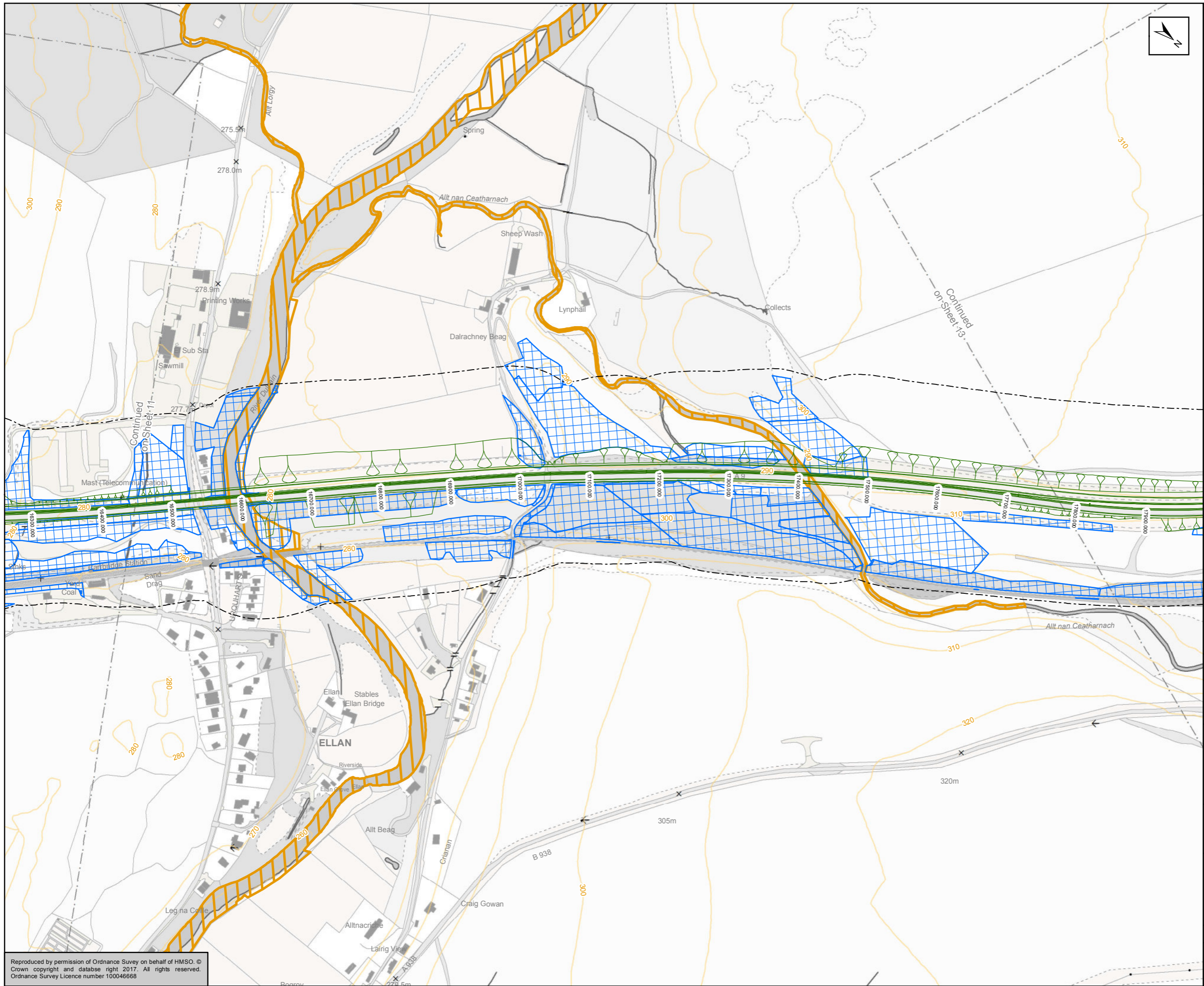


ATKINS mouchel

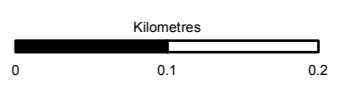
Title: **Figure 9.9k(2)
Dalraddy to Slochd
GWDTEs
Sheet 11 of 17**

Scale: 1:5,000	Drawn: MM	Checked: RS	Approved: ROB	Authorised: SB
Document Number: A9P11-AMJ-EGT-F_ZZZZZ_XX-DR-GI-0101	Project: A9P11-AMJ-EGT-F_ZZZZZ_XX-DR-GI-0101	Originator: [blank]	Volume: [blank]	Revision: P03
Location: [blank]	Type: [blank]	Role: [blank]	Number: [blank]	[blank]

Reproduced by permission of Ordnance Survey on behalf of HMSO. © Crown copyright and database right 2017. All rights reserved. Ordnance Survey Licence number 100046668



- Mainline Option 2 (Combination of Northbound and Southbound Widening)
- 250m Study Area
- Potential GWDTs
- Special Area of Conservation (SAC)



Status: FINAL Submittal: B

Client: **TRANSPORT SCOTLAND**
COMHDHAIL ALBA

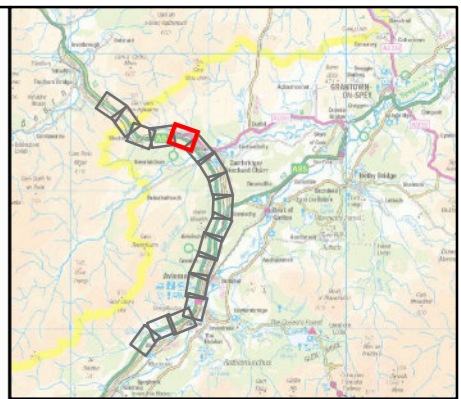
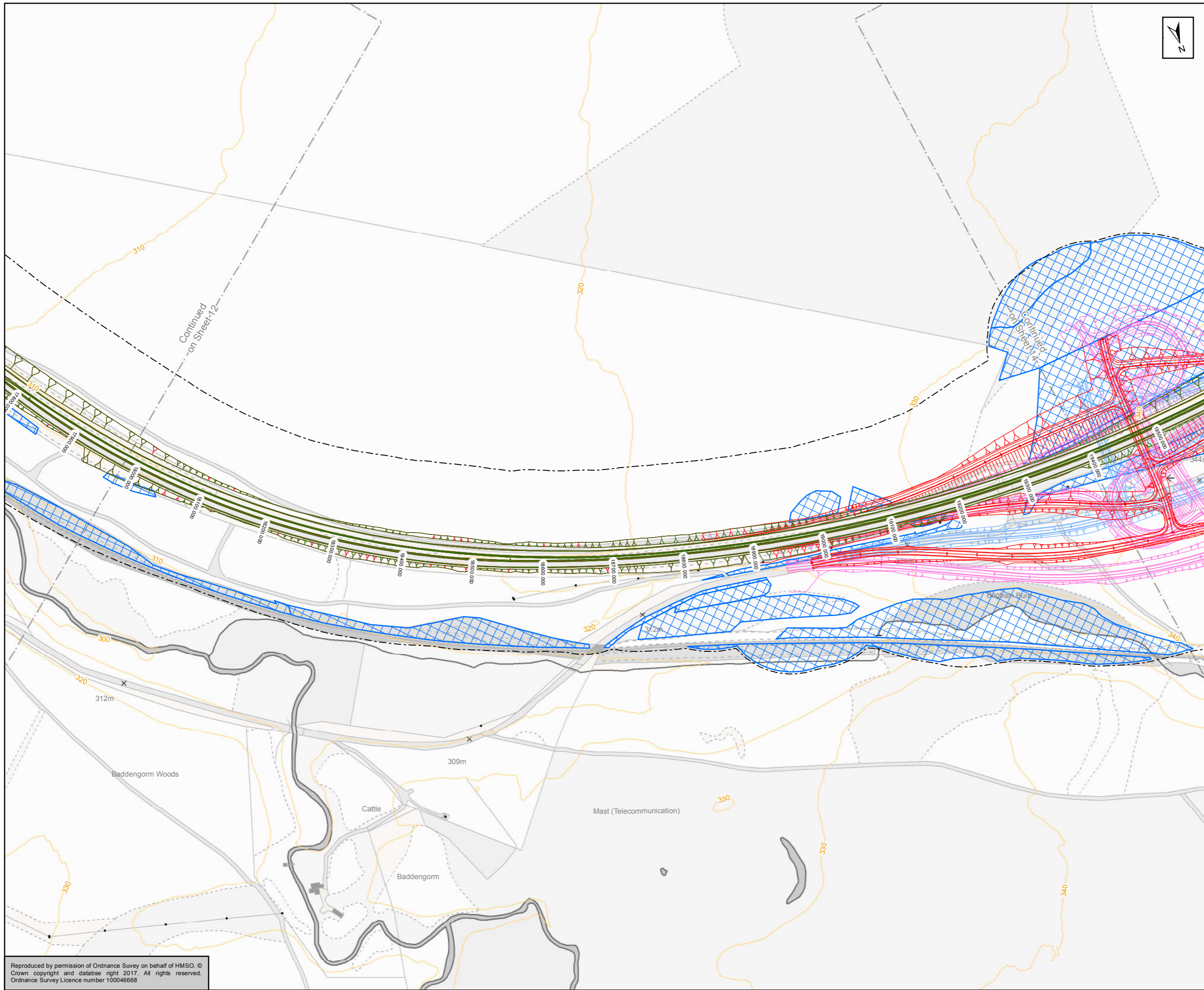


ATKINS mouchel

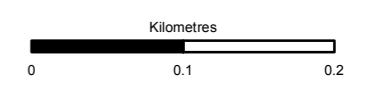
Title: **Figure 9.9I(2)
Dalraddy to Slochd
GWDTs
Sheet 12 of 17**

Scale: 1:5,000	Drawn: MM	Checked: RS	Approved: ROB	Authorised: SB
Document Number: A9P11-AMJ-EGT-F_ZZZZZ_XX-DR-GI-0102	Project: A9P11-AMJ-EGT-F_ZZZZZ_XX-DR-GI-0102	Originator: [blank]	Volume: [blank]	Revision: P03
Location: [blank]	Type: [blank]	Role: [blank]	Number: [blank]	[blank]

Reproduced by permission of Ordnance Survey on behalf of HMSO. © Crown copyright and database right 2017. All rights reserved. Ordnance Survey Licence number 100046668



- Mainline Option 2 (Combination of Northbound and Southbound Widening)
- Black Mount Junction Options (Northbound Widening)**
- D02 - Diamond with Left-Right Stagger
- D07 - Half Cloverleaf - Quadrants 2 & 4
- D13 - Restricted Movements Diamond
- 250m Study Area
- Potential GWDTE



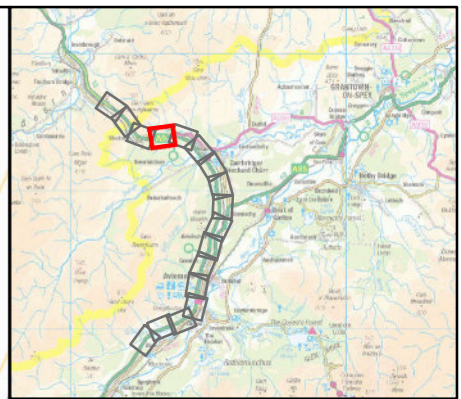
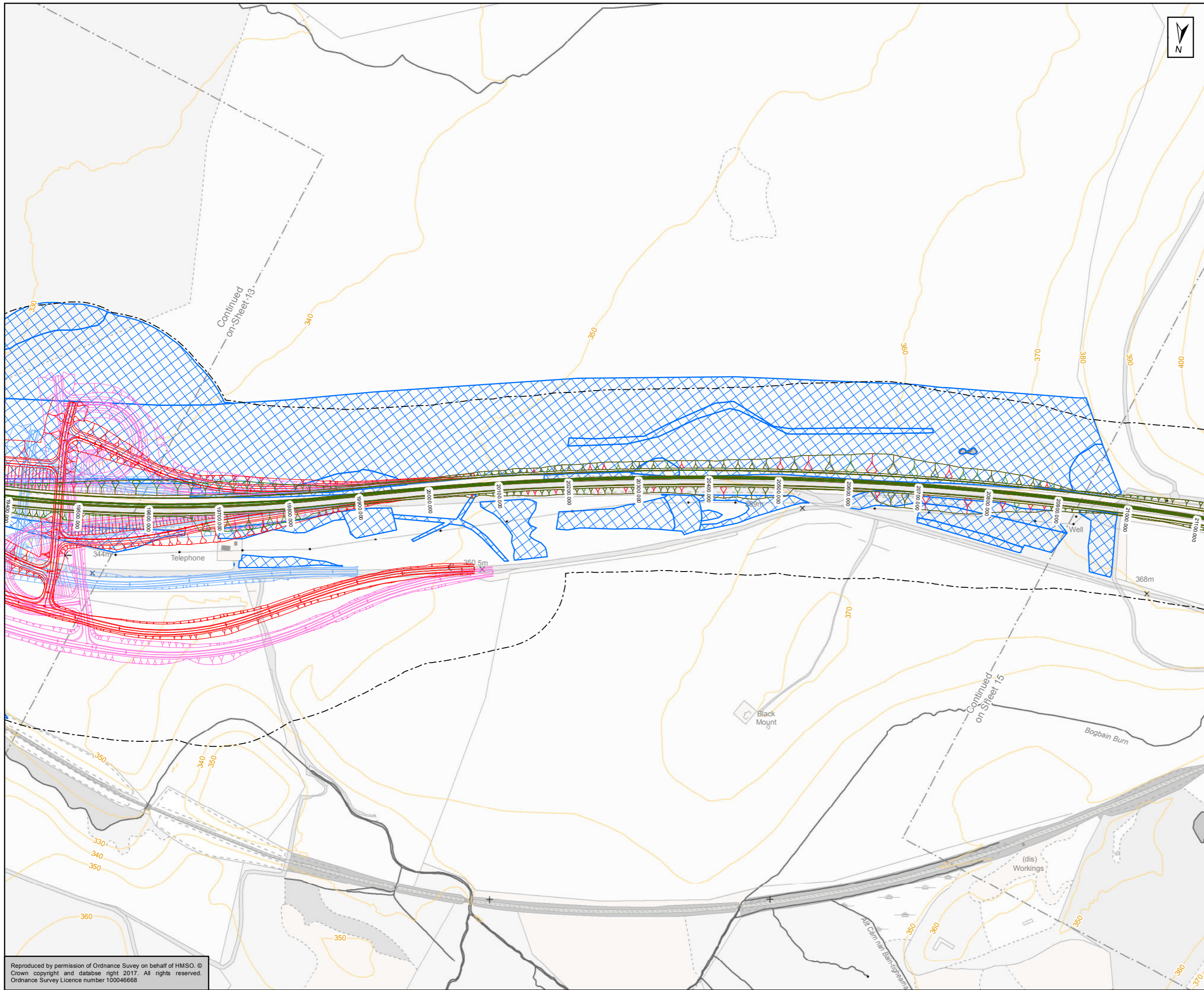
Status: FINAL Submittal: B



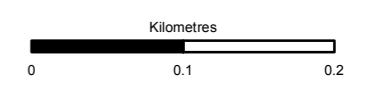
Figure 9.9m(2)
Dalraddy to Slochd
GWDTEs
Sheet 13 of 17

Scale: 1:5,000	Drawn: MM	Checked: RS	Approved: ROB	Authorised: SB
Document Number: A9P11-AMJ-EGT-F_ZZZZZ_XX-DR-GI-0103	Project: A9P11-AMJ-EGT-F_ZZZZZ_XX-DR-GI-0103	Originator: A9P11-AMJ-EGT-F_ZZZZZ_XX-DR-GI-0103	Volume: A9P11-AMJ-EGT-F_ZZZZZ_XX-DR-GI-0103	Revision: P03
Location:	Type:	Role:	Number:	

Reproduced by permission of Ordnance Survey on behalf of HMSO. © Crown copyright and database right 2017. All rights reserved. Ordnance Survey Licence number 100046668



- Mainline Option 2 (Combination of Northbound and Southbound Widening)
- Black Mount Junction Options (Northbound Widening)**
- D02 - Diamond with Left-Right Stagger
- D07 - Half Cloverleaf - Quadrants 2 & 4
- D13 - Restricted Movements Diamond
- 250m Study Area
- Potential GWDTE



Status: FINAL Submittal: B

Client: **TRANSPORT SCOTLAND**
COMHDHAIL ALBA

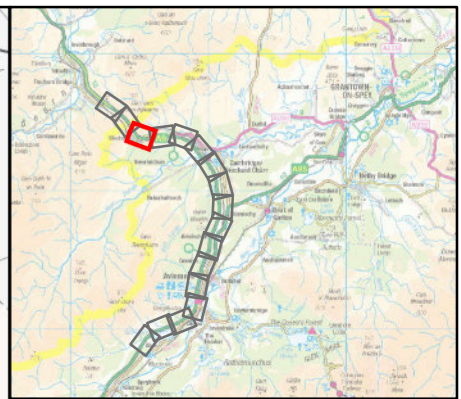
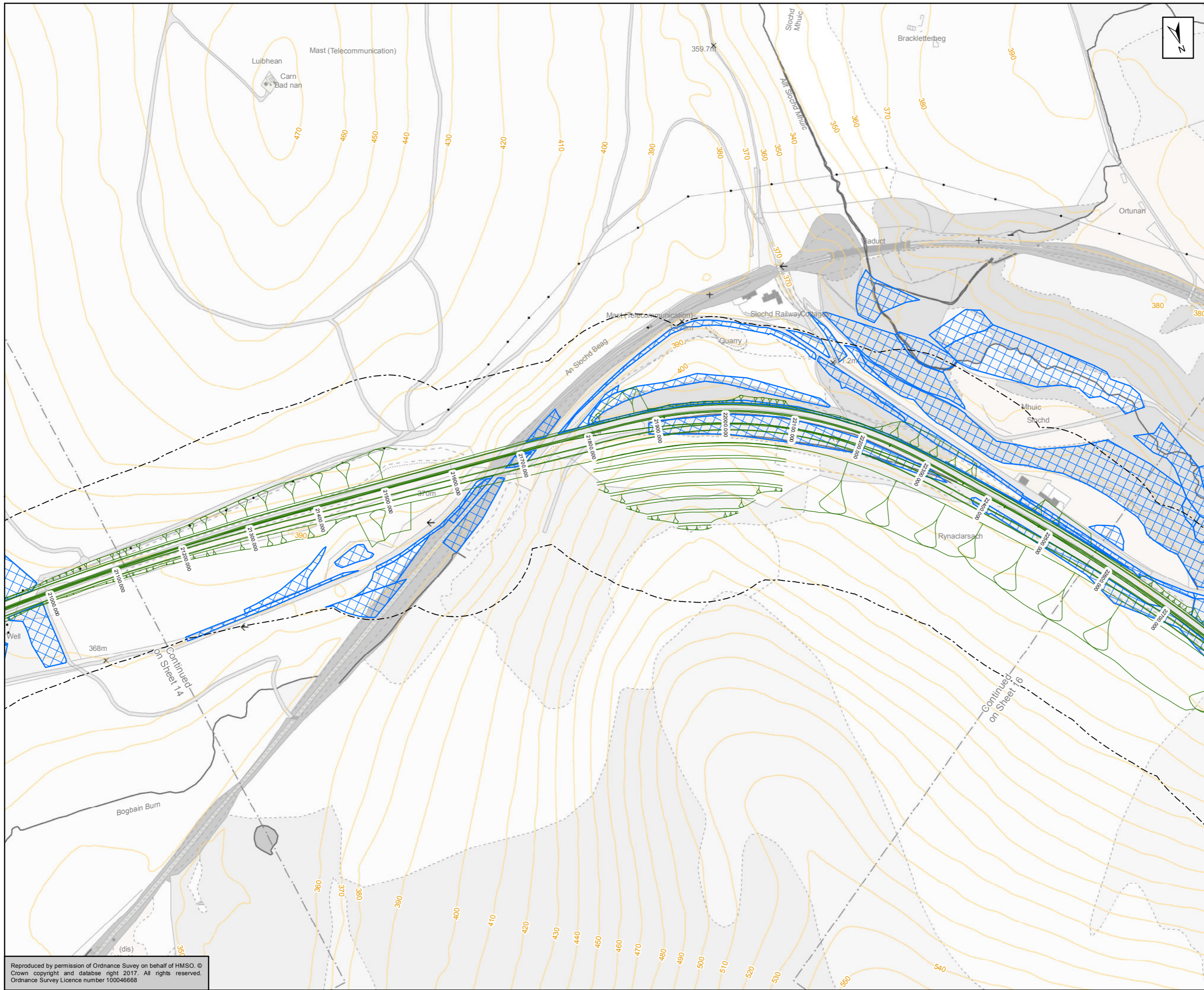


ATKINS mouchel


Title: **Figure 9.9n(2)**
Dalraddy to Slochd
GWDTEs
Sheet 14 of 17

Scale: 1:5,000	Drawn: MM	Checked: RS	Approved: ROB	Authorised: SB
Document Number: A9P11-AMJ-EGT-F_ZZZZZ_XX-DR-GI-0104	Project: A9P11-AMJ-EGT-F_ZZZZZ_XX-DR-GI-0104	Originator: A9P11-AMJ-EGT-F_ZZZZZ_XX-DR-GI-0104	Volume: A9P11-AMJ-EGT-F_ZZZZZ_XX-DR-GI-0104	Revision: P03
Location:	Type:	Role:	Number:	

Reproduced by permission of Ordnance Survey on behalf of HMSO. © Crown copyright and database right 2017. All rights reserved. Ordnance Survey Licence number 100046668



- Mainline Option 2 (Combination of Northbound and Southbound Widening)
- 250m Study Area
- Potential GWDTE



Status: FINAL Submittal: B

Client: **TRANSPORT SCOTLAND**
COMHDHAIL ALBA

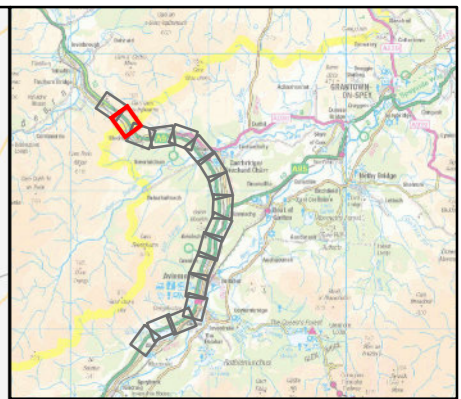
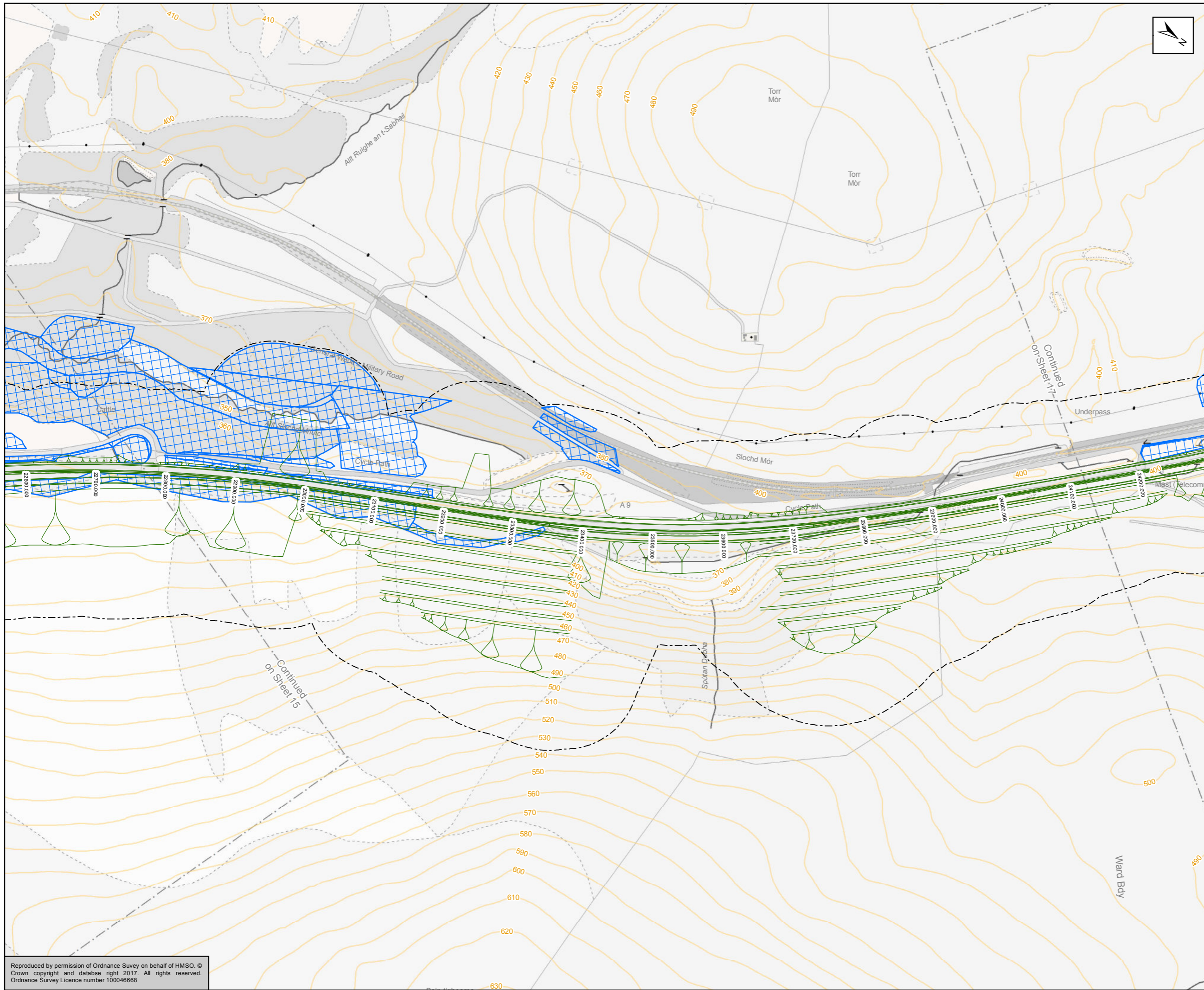


ATKINS mouchel


Figure 9.9o(2)
Dalraddy to Slochd
GWDTEs
Sheet 15 of 17

Scale: 1:5,000	Drawn: MM	Checked: RS	Approved: ROB	Authorised: SB
Document Number: A9P11-AMJ-EGT-F_ZZZZZ_XX-DR-GI-0105	Project: A9P11-AMJ-EGT-F_ZZZZZ_XX-DR-GI-0105	Originator: A9P11-AMJ-EGT-F_ZZZZZ_XX-DR-GI-0105	Volume: A9P11-AMJ-EGT-F_ZZZZZ_XX-DR-GI-0105	Revision: P03
Location:	Type:	Role:	Number:	

Reproduced by permission of Ordnance Survey on behalf of HMSO. © Crown copyright and database right 2017. All rights reserved. Ordnance Survey Licence number 100046668



- Mainline Option 2 (Combination of Northbound and Southbound Widening)
- 250m Study Area
- Potential GWDTE



Status: FINAL Submittal: B

Client: **TRANSPORT SCOTLAND**
COMHDHAIL ALBA

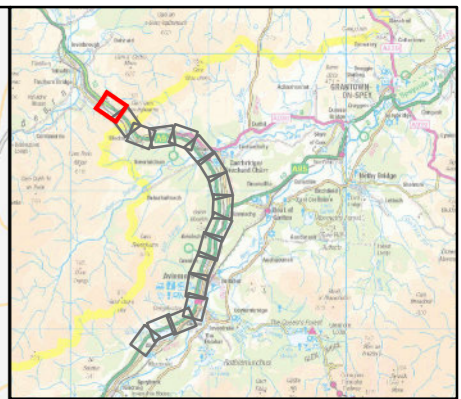
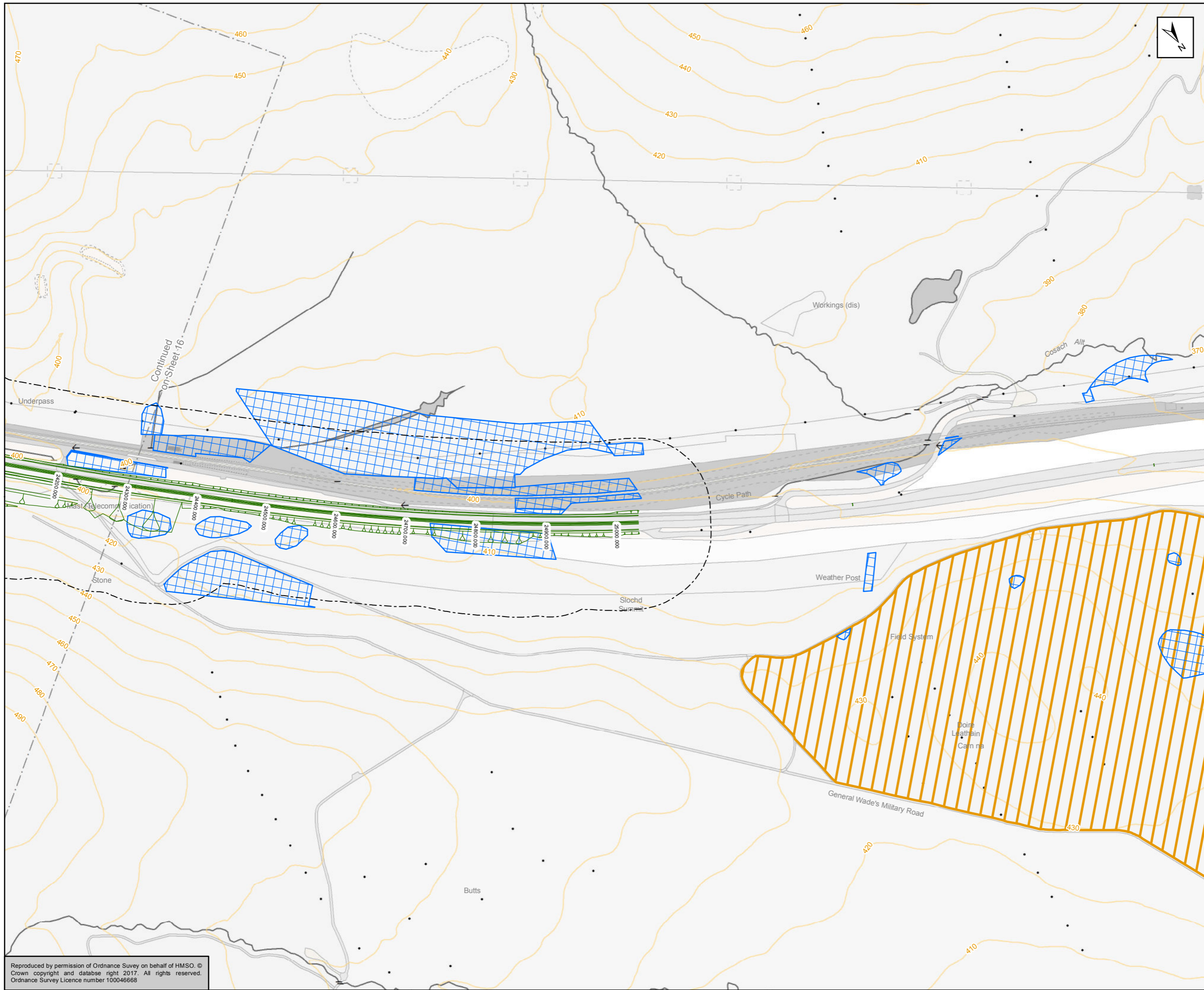


ATKINS mouchel

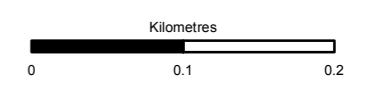
Title: Figure 9.9p(2)
Dalraddy to Slochd
GWDTEs
Sheet 16 of 17

Scale: 1:5,000	Drawn: MM	Checked: RS	Approved: ROB	Authorised: SB
Document Number: A9P11-AMJ-EGT-F_ZZZZZ_XX-DR-GI-0106	Project: A9P11-AMJ-EGT-F_ZZZZZ_XX-DR-GI-0106	Originator: [Blank]	Volume: [Blank]	Revision: P03
Location: [Blank]	Type: [Blank]	Role: [Blank]	Number: [Blank]	[Blank]

Reproduced by permission of Ordnance Survey on behalf of HMSO. © Crown copyright and database right 2017. All rights reserved. Ordnance Survey Licence number 100046668



- Mainline Option 2 (Combination of Northbound and Southbound Widening)
- 250m Study Area
- Potential GWDTE
- Special Area of Conservation (SAC)



Status: FINAL Submittal: B

Client: **TRANSPORT SCOTLAND**
COMHDHAIL ALBA



ATKINS mouchel

Title: **Figure 9.9q(2)
Dalraddy to Slochd
GWDTEs
Sheet 17 of 17**

Scale: 1:5,000	Drawn: MM	Checked: RS	Approved: ROB	Authorised: SB
Document Number: A9P11-AMJ-EGT-F_ZZZZZ_XX-DR-GI-0107	Project: A9P11-AMJ-EGT-F_ZZZZZ_XX-DR-GI-0107	Originator: [blank]	Volume: [blank]	Revision: P03
Location: [blank]	Type: [blank]	Role: [blank]	Number: [blank]	[blank]

Reproduced by permission of Ordnance Survey on behalf of HMSO. © Crown copyright and database right 2017. All rights reserved. Ordnance Survey Licence number 100046668