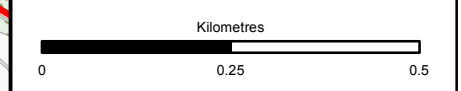


- Existing A9
- 1km Study Area
- Desk Study Records**
- Black Grouse



Status: **FINAL** Substudy: **B**

Client: **TRANSPORT SCOTLAND**  
COMHDHAIL ALBA



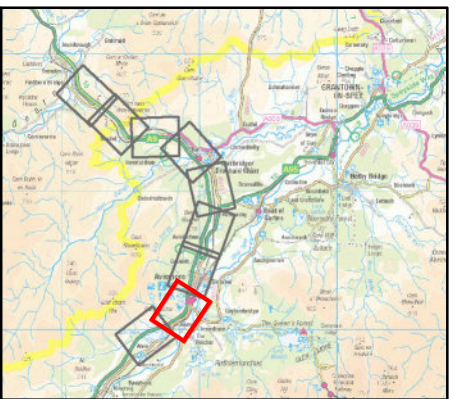
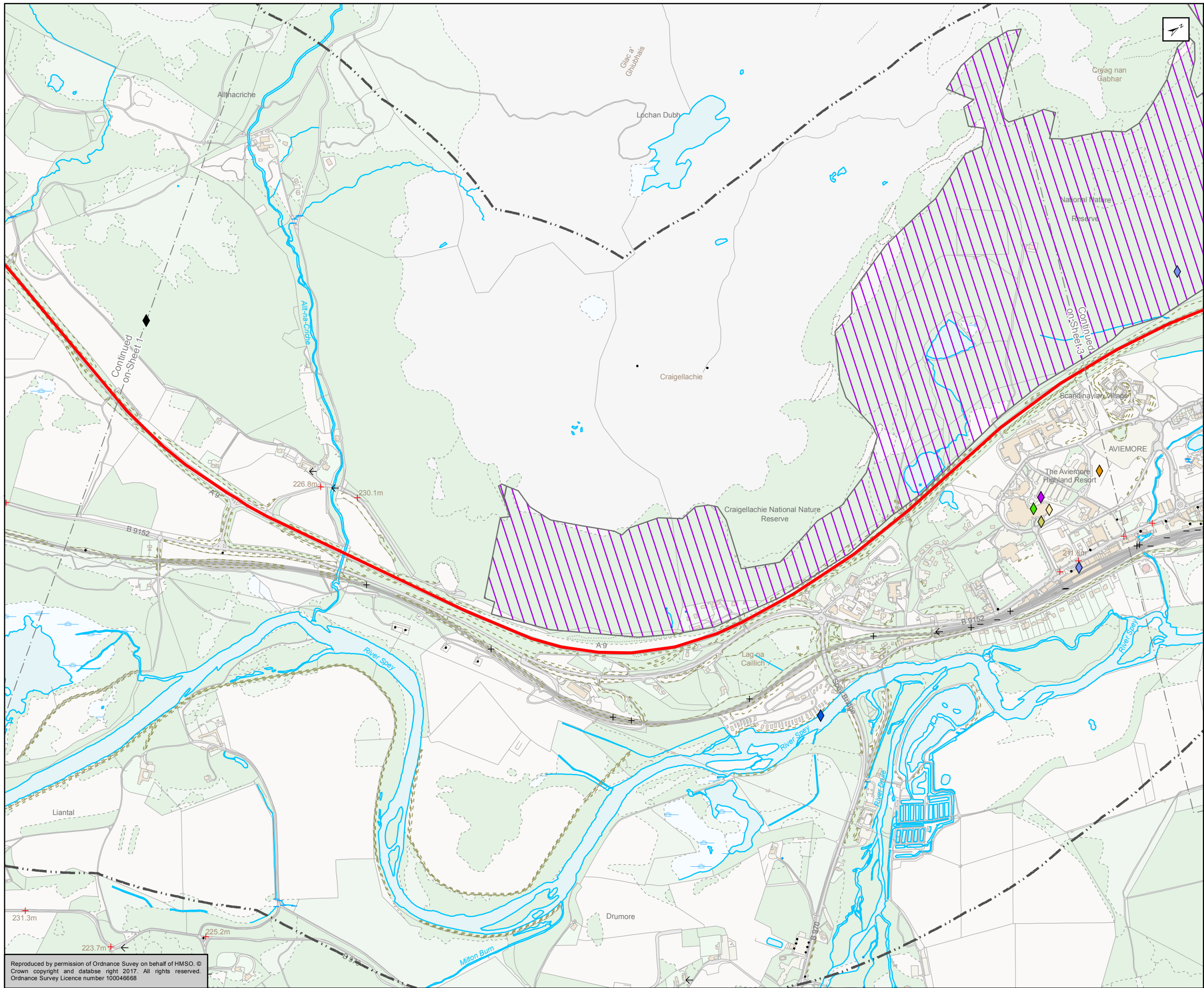
**ATKINS** mouchel

Figure 11.3b  
Desk study records  
and incidental sightings - Birds  
Sheet 1 of 9

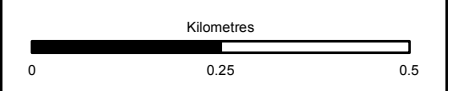
Scale	1:10,000	Drawn	JD	Checked	SK	Approved	ROB	Authorised	SB	
Document Number	A9P11-AMJ-EBD-Z_ZZZZZ_XX-DR-GI-0111								Revision	P03
Project	Originator	Volume								
Location	Type	Role	Number							

Reproduced by permission of Ordnance Survey on behalf of HMSO. © Crown copyright and database right 2017. All rights reserved. Ordnance Survey Licence number 100046668





- Existing A9
- 1km Study Area
- Desk Study Records**
- Black Grouse
- Cuckoo
- Goldeneye
- Peregrine
- Song Thrush
- Spotted Flycatcher
- Swift
- Wood Warbler
- Capercaillie Woodland



Status: FINAL Subsidiary: B

Client: **TRANSPORT SCOTLAND**  
COMHDHAIL ALBA



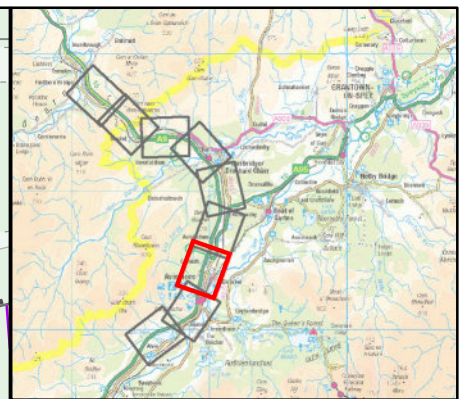
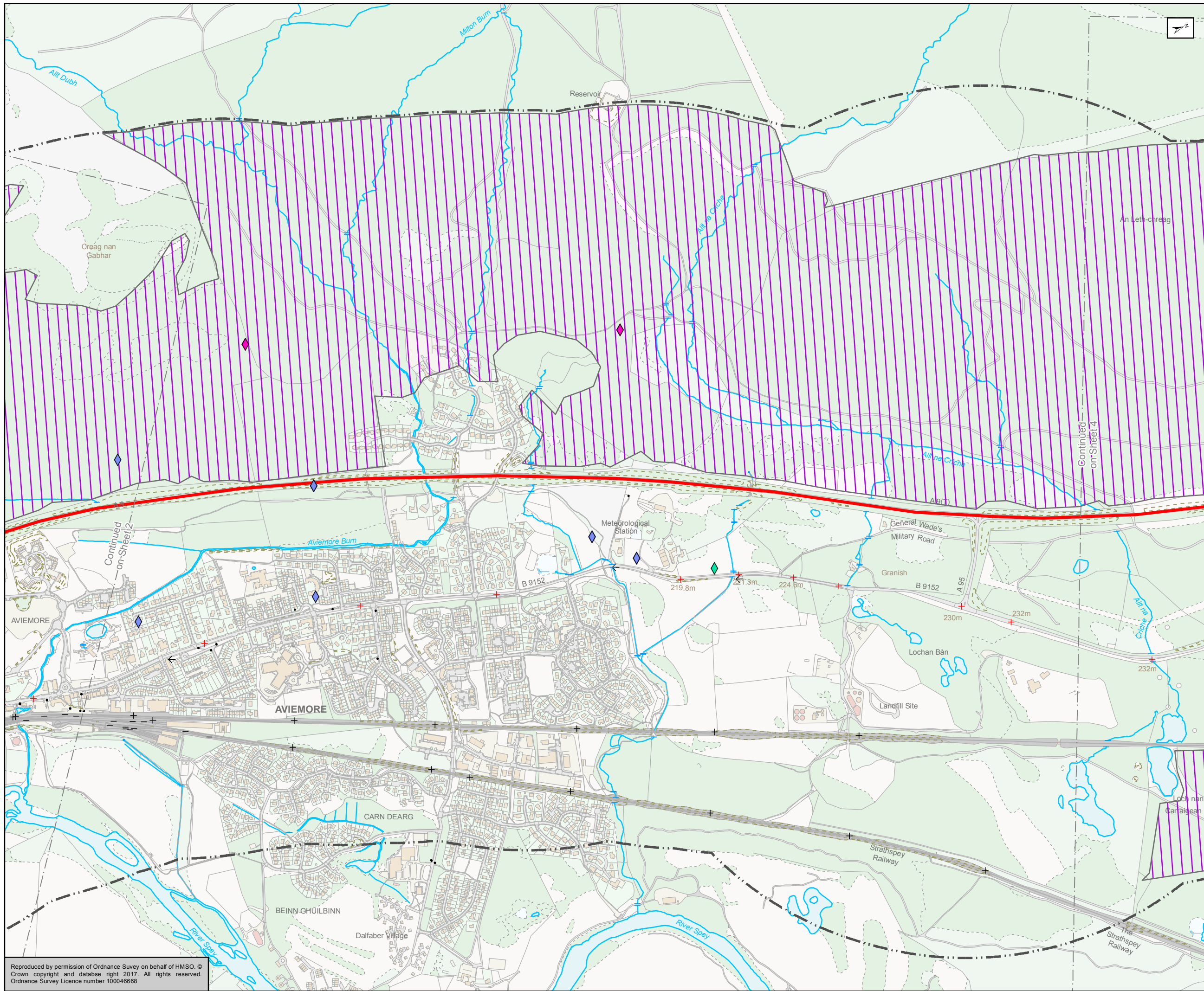
**ATKINS** mouchel

Figure 11.3b  
Desk study records  
and incidental sightings - Birds  
Sheet 2 of 9

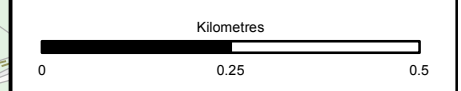
Scale: 1:10,000	Drawn: JD	Checked: SK	Approved: ROB	Authorised: SB
Document Number: A9P11-AMJ-EBD-Z_ZZZZZ_XX-DR-GI-0112	Project: A9P11-AMJ-EBD-Z_ZZZZZ_XX-DR-GI-0112	Originator: [blank]	Volume: [blank]	Revision: P03
Location: [blank]	Type: [blank]	Role: [blank]	Number: [blank]	[blank]

Reproduced by permission of Ordnance Survey on behalf of HMSO. © Crown copyright and database right 2017. All rights reserved. Ordnance Survey Licence number 100046668





- Existing A9
- 1km Study Area
- Desk Study Records**
- Lapwing
- Swift
- Capercaille
- Capercaille Woodland



Status: FINAL Substudy: B

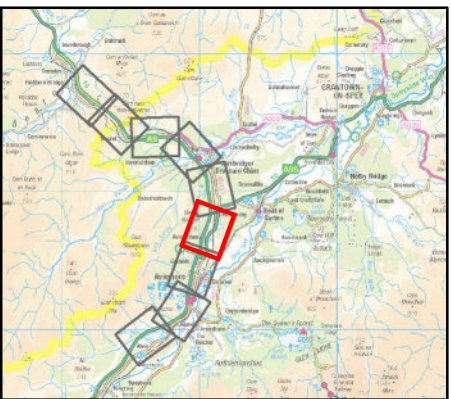
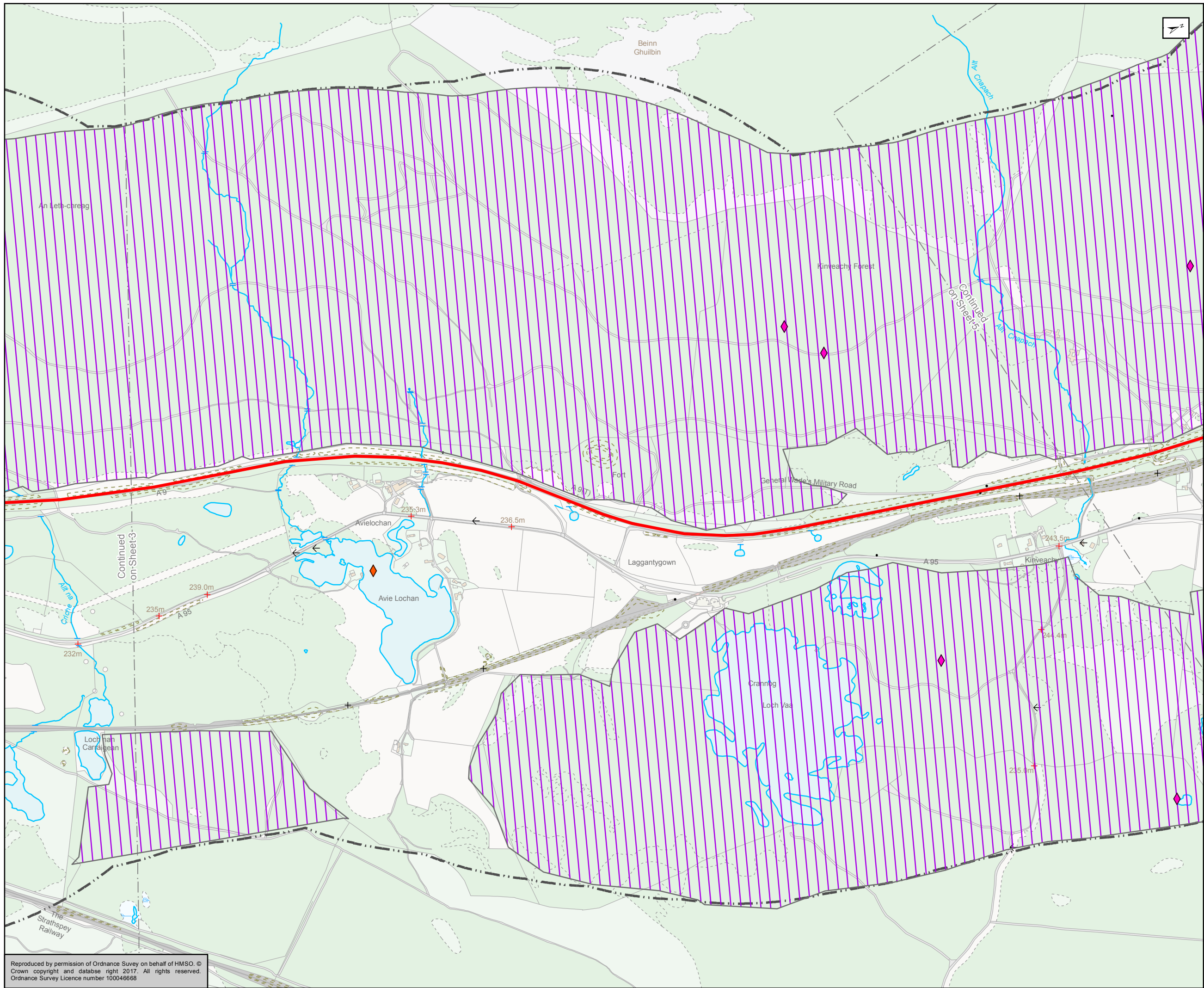


Figure 11.3b  
Desk study records  
and incidental sightings - Birds  
Sheet 3 of 9

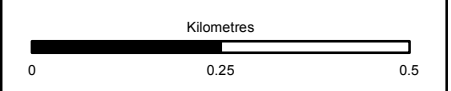
Scale: 1:10,000	Drawn: JD	Checked: SK	Approved: ROB	Authorised: SB
Document Number: A9P11-AMJ-EBD-Z_ZZZZZ_XX-DR-GI-0113	Project: A9P11-AMJ-EBD-Z_ZZZZZ_XX-DR-GI-0113	Originator: A9P11-AMJ-EBD-Z_ZZZZZ_XX-DR-GI-0113	Volume: A9P11-AMJ-EBD-Z_ZZZZZ_XX-DR-GI-0113	Revision: P03
Location:	Type:	Role:	Number:	

Reproduced by permission of Ordnance Survey on behalf of HMSO. © Crown copyright and database right 2017. All rights reserved. Ordnance Survey Licence number 100046668





- Existing A9
- 1km Study Area
- Desk Study Records**
- Red Kite
- Capercaillie
- Capercaillie Woodland



Status: FINAL  
Subsidiary: B

Client: **TRANSPORT SCOTLAND**  
COMHDHAIL ALBA



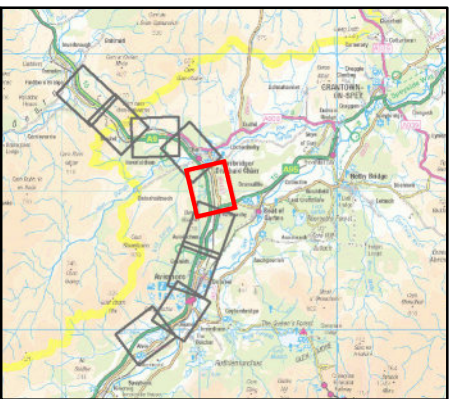
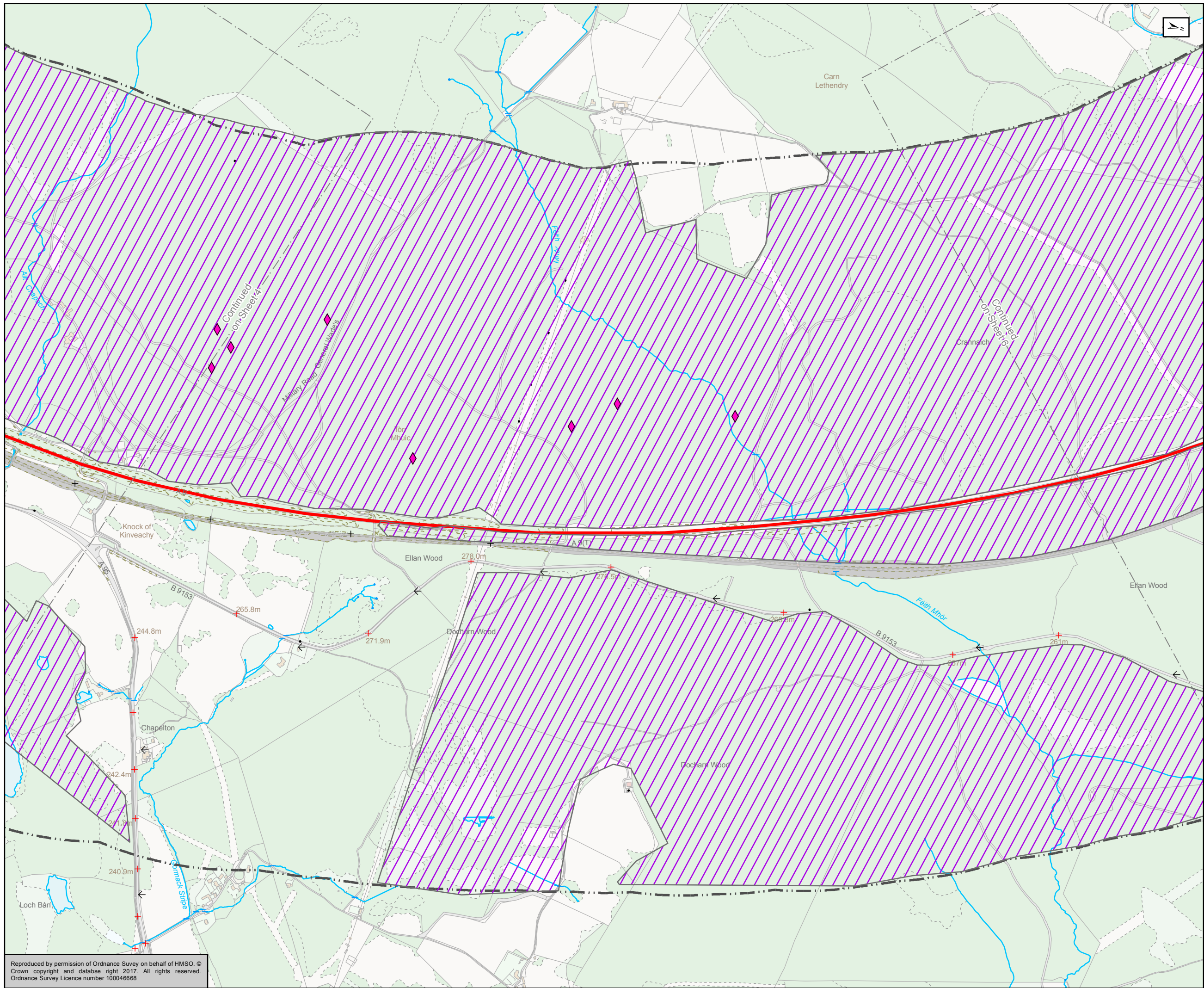
**ATKINS** mouchel

Figure 11.3b  
Desk study records  
and incidental sightings - Birds  
Sheet 4 of 9

Scale: 1:10,000	Drawn: JD	Checked: SK	Approved: ROB	Authorised: SB
Document Number	Project: A9P11-AMJ-EBD-Z_ZZZZZ_XX-DR-GI-0114			Revision: P03
Location	Type	Role	Number	

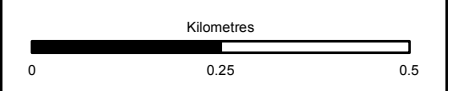
Reproduced by permission of Ordnance Survey on behalf of HMSO. © Crown copyright and database right 2017. All rights reserved. Ordnance Survey Licence number 100046668





- Existing A9
- 1km Study Area
- Desk Study Records**
- Capercaillie
- Capercaillie Woodland

No badger data received or recorded north of Chainage 13600.



Status	FINAL	Subsidiary	B
--------	-------	------------	---

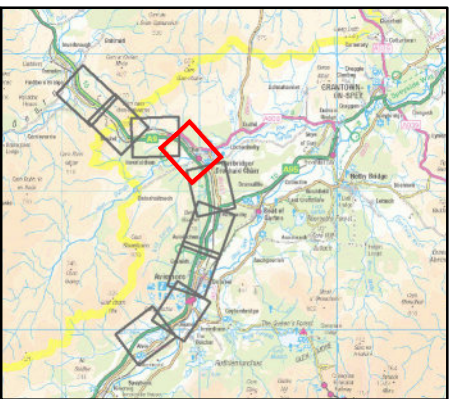
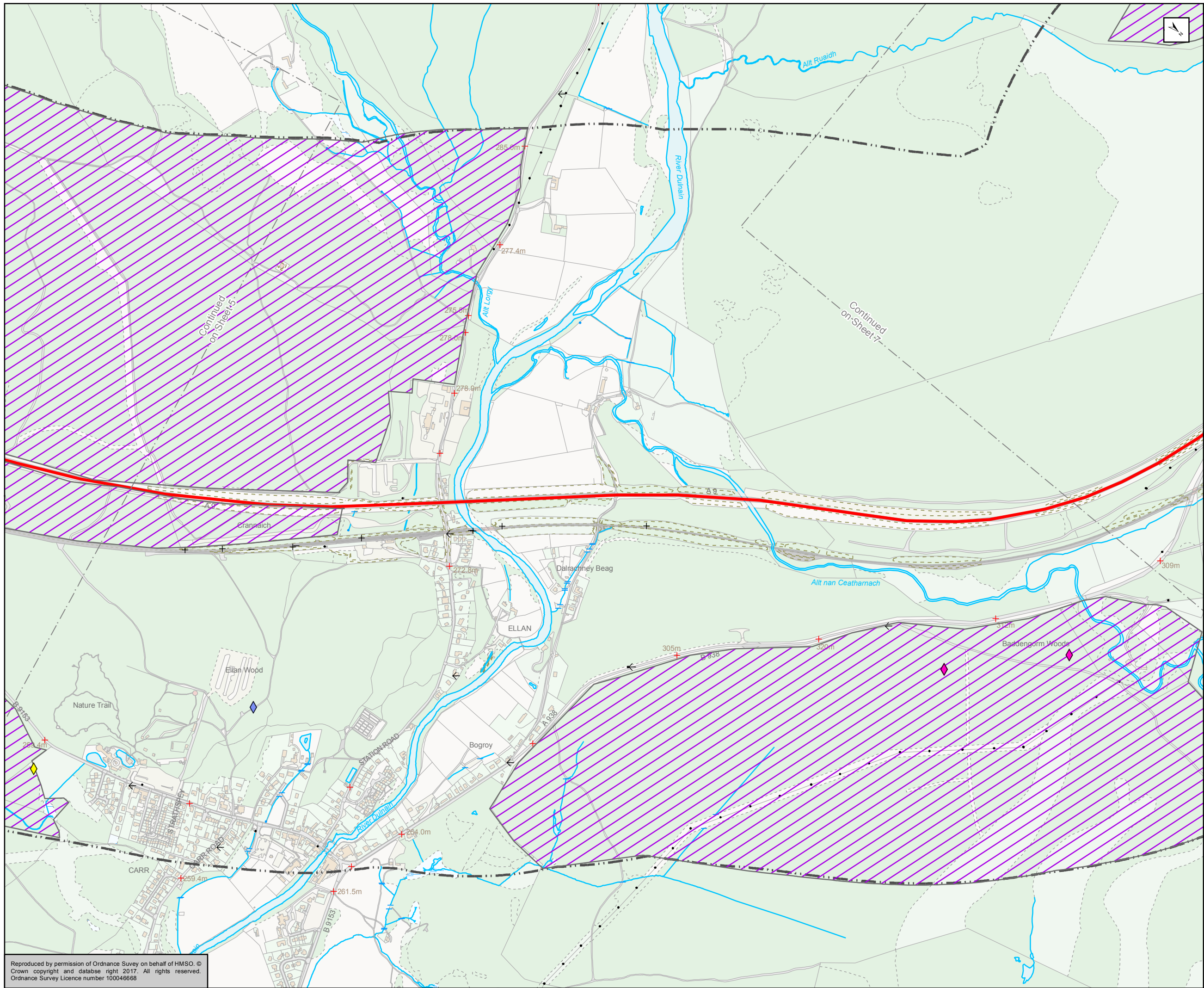


Figure 11.3b  
Desk study records  
and incidental sightings - Birds  
Sheet 5 of 9

Scale	1:10,000	Drawn	JD	Checked	SK	Approved	ROB	Authorised	SB
Document Number	A9P11-AMJ-EBD-Z_ZZZZZ_XX-DR-GI-0115							Revision	P03
Project	Originator	Volume							
Location	Type	Role	Number						

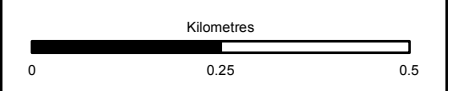
Reproduced by permission of Ordnance Survey on behalf of HMSO. © Crown copyright and database right 2017. All rights reserved. Ordnance Survey Licence number 100046668





- Existing A9
- 1km Study Area
- Desk Study Records**
- Swift
- Yellowhammer
- Capercaille
- Capercaille Woodland

No badger data received or recorded north of Chainage 13600.



Status	Subsidiary
FINAL	B

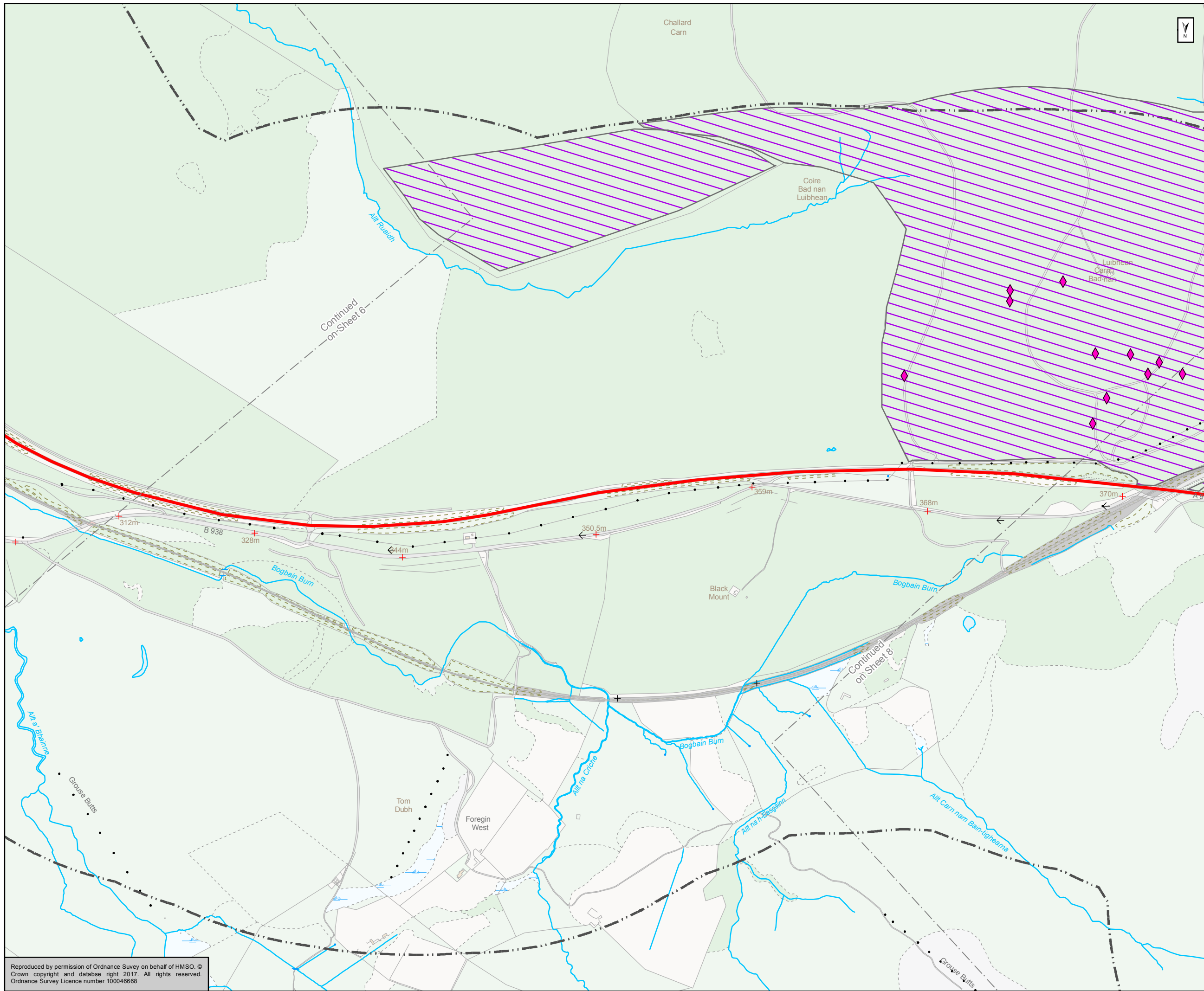


**Figure 11.3b**  
 Desk study records  
 and incidental sightings - Birds  
 Sheet 6 of 9

Scale	1:10,000	Drawn	JD	Checked	SK	Approved	ROB	Authorised	SB
Document Number	Project							Revision	
	A9P11-AMJ-EBD-Z_ZZZZZ_XX-DR-GI-0116							P03	
Location	Type	Role	Number						

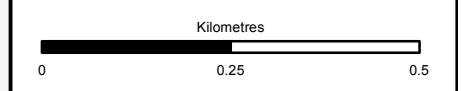
Reproduced by permission of Ordnance Survey on behalf of HMSO. © Crown copyright and database right 2017. All rights reserved. Ordnance Survey Licence number 100046668





- Existing A9
- 1km Study Area
- Capercaillie
- Capercaillie Woodland

No badger data received or recorded north of Chainage 13600.



Status	FINAL	Subsidiary	B
--------	-------	------------	---

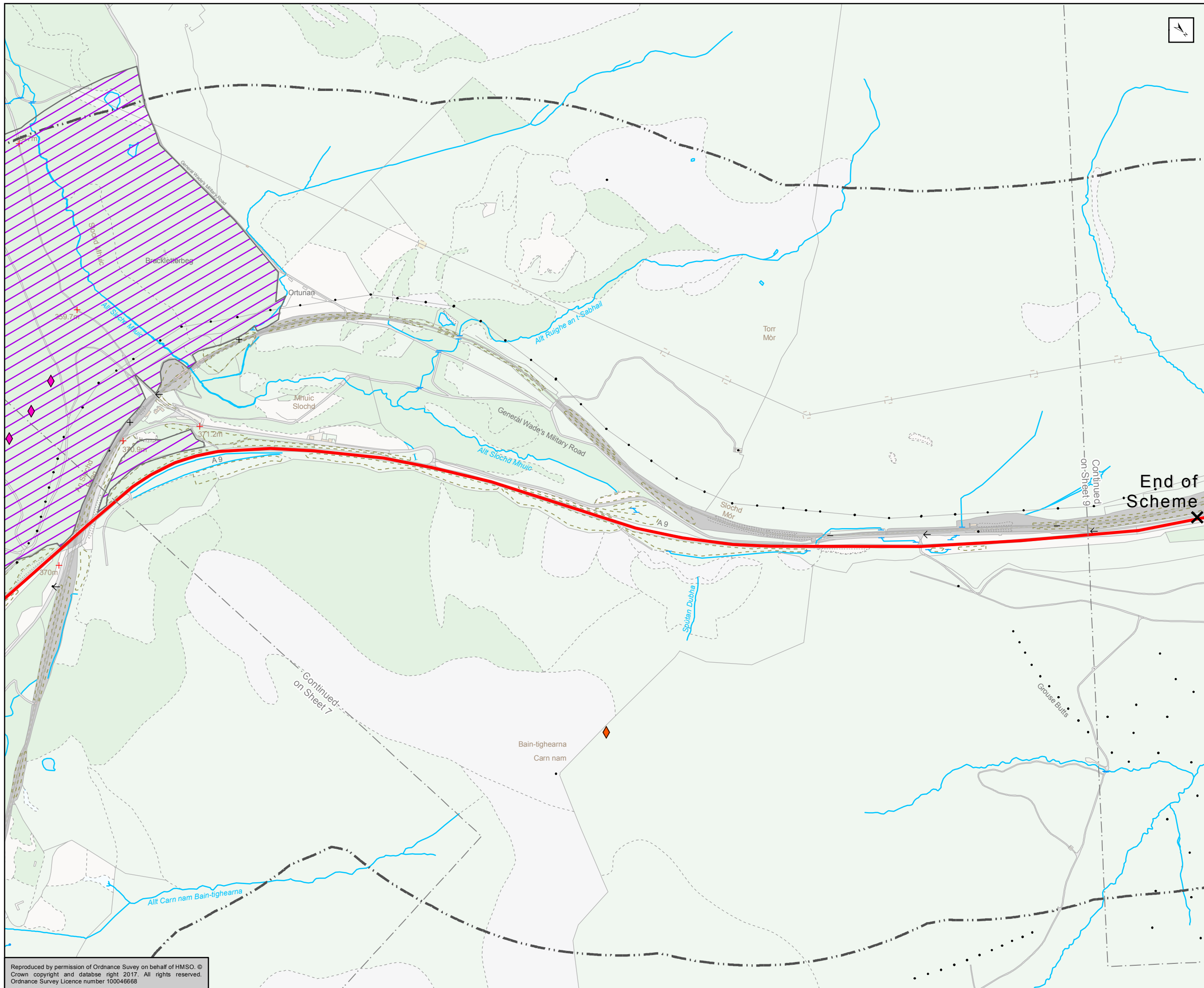


Figure 11.3b  
Desk study records  
and incidental sightings - Birds  
Sheet 7 of 9

Scale	1:10,000	Drawn	JD	Checked	SK	Approved	ROB	Authorised	SB
Document Number	A9P11-AMJ-EBD-Z_ZZZZZ_XX-DR-GI-0117							Revision	P03
Project	Originator	Volume							
Location	Type	Role	Number						

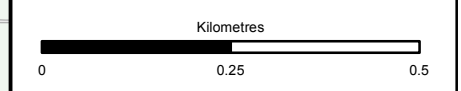
Reproduced by permission of Ordnance Survey on behalf of HMSO. © Crown copyright and database right 2017. All rights reserved. Ordnance Survey Licence number 100046668





- Existing A9
- 1km Study Area
- Desk Study Records**
- Red Kite
- Capercaillie
- Capercaillie Woodland

No badger data received or recorded north of Chainage 13600.



Status	FINAL	Subsidiary	B
--------	-------	------------	---

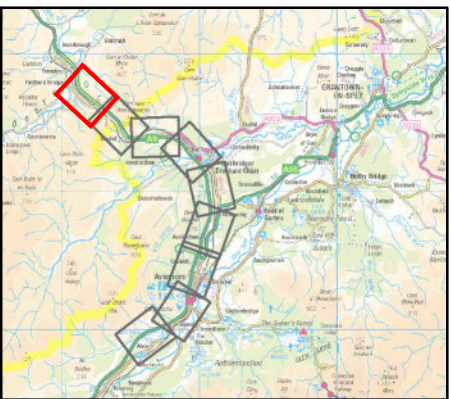
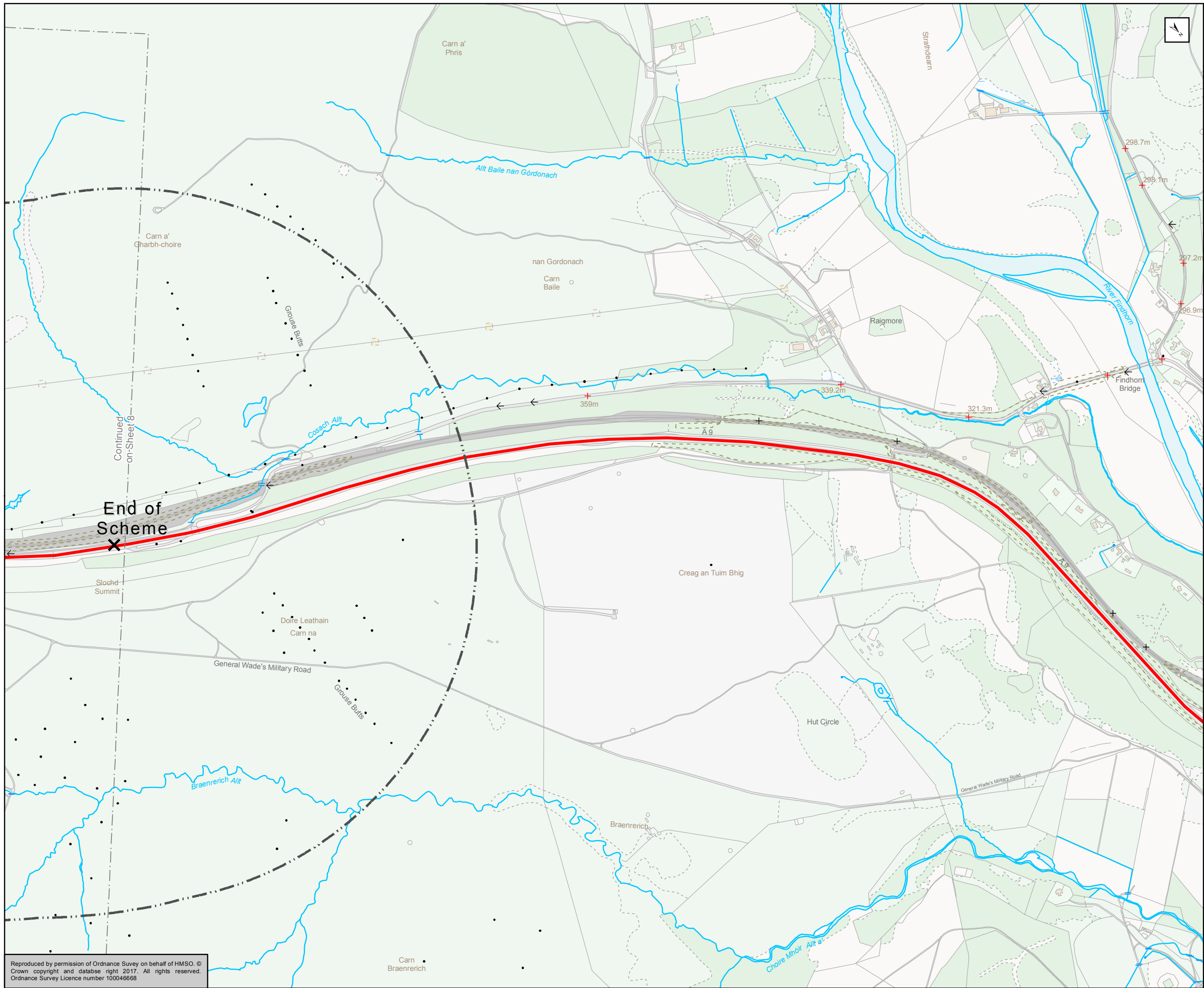


Figure 11.3b  
Desk study records  
and incidental sightings - Birds  
Sheet 8 of 9

Scale	1:10,000	Drawn	JD	Checked	SK	Approved	ROB	Authorised	SB
Document Number	Project   Originator   Volume A9P11-AMJ-EBD-Z_ZZZZZ_XX-DR-GI-0118							Revision	P03
Location	Type	Role	Number						

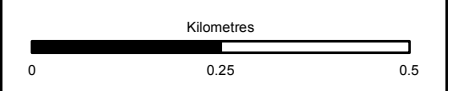
Reproduced by permission of Ordnance Survey on behalf of HMSO. © Crown copyright and database right 2017. All rights reserved. Ordnance Survey Licence number 100046668





Existing A9  
 1km Study Area

No badger data received or recorded north of Chainage 13600.



Status: FINAL  
 Substudy: B

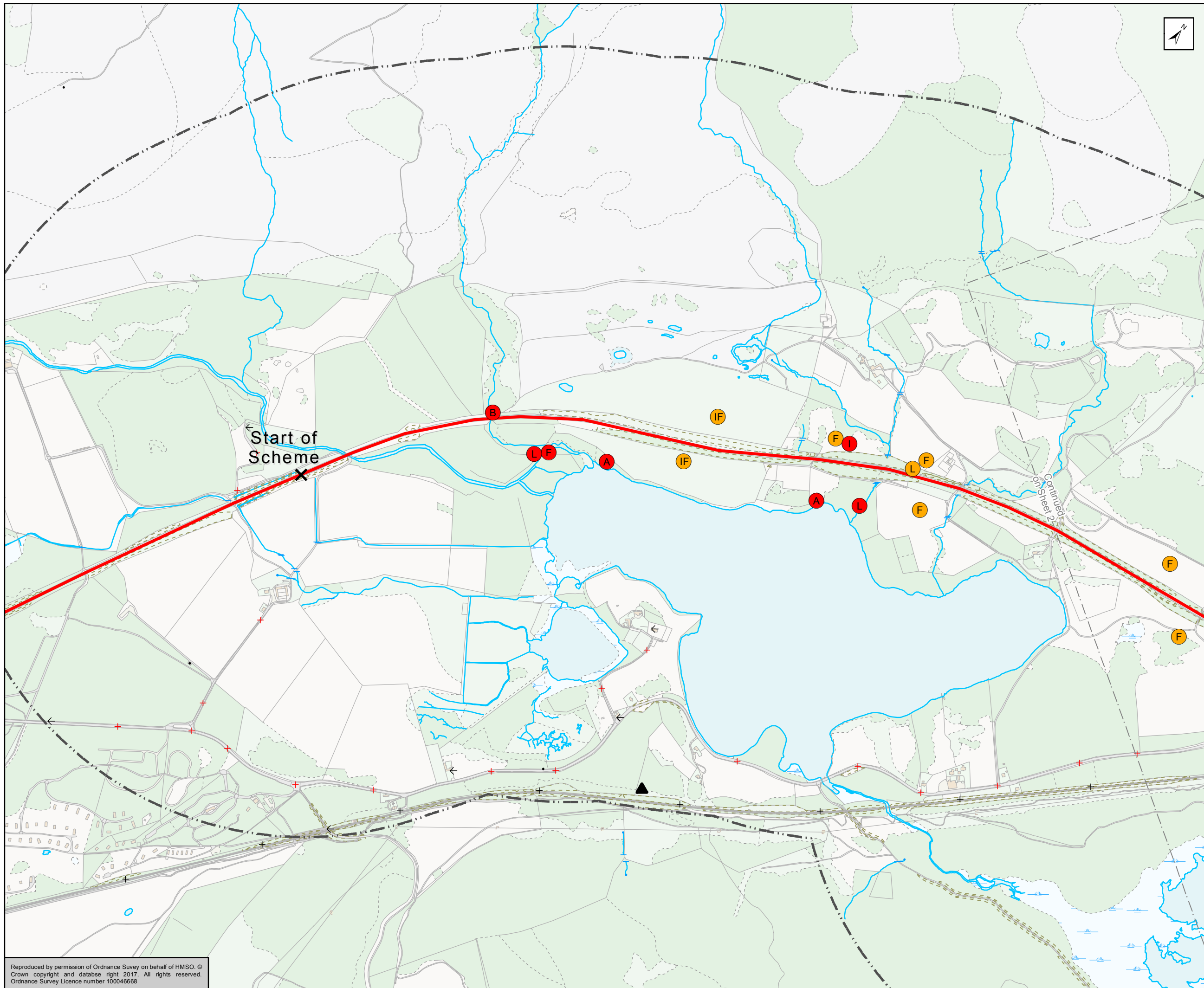


Figure 11.3b  
 Desk study records  
 and incidental sightings - Birds  
 Sheet 9 of 9

Scale	1:10,000	Drawn	JD	Checked	SK	Approved	ROB	Authorised	SB		
Document Number	A9P11-AMJ-EBD-Z_ZZZZZ_XX-DR-GI-0119							Revision	P03		
Project	Originator		Volume		Location				Type	Role	Number

Reproduced by permission of Ordnance Survey on behalf of HMSO. © Crown copyright and database right 2017. All rights reserved. Ordnance Survey Licence number 100046668





Existing A9  
 1km Study Area  
**Priority**  
**CNPA Priority**  
 Amber  
 Red  
**CNPA Species Group**  
 Aspen  
 Botanical  
 Fungi  
 Invertebrates  
 Invertebrates and Fungi  
 Lichen  
**Desk Study Records**  
 Black Oil-beetle

Kilometres  
0 0.25 0.5

Status: FINAL Substudy: B

Client: **TRANSPORT SCOTLAND**  
COMHDHAIL ALBA



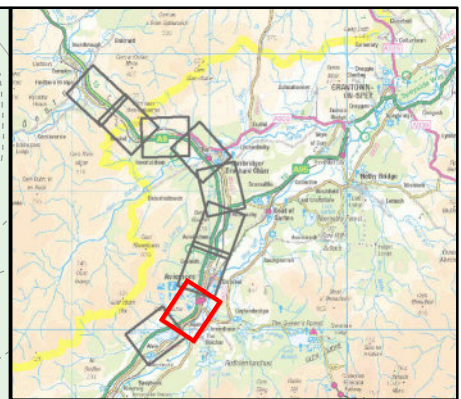
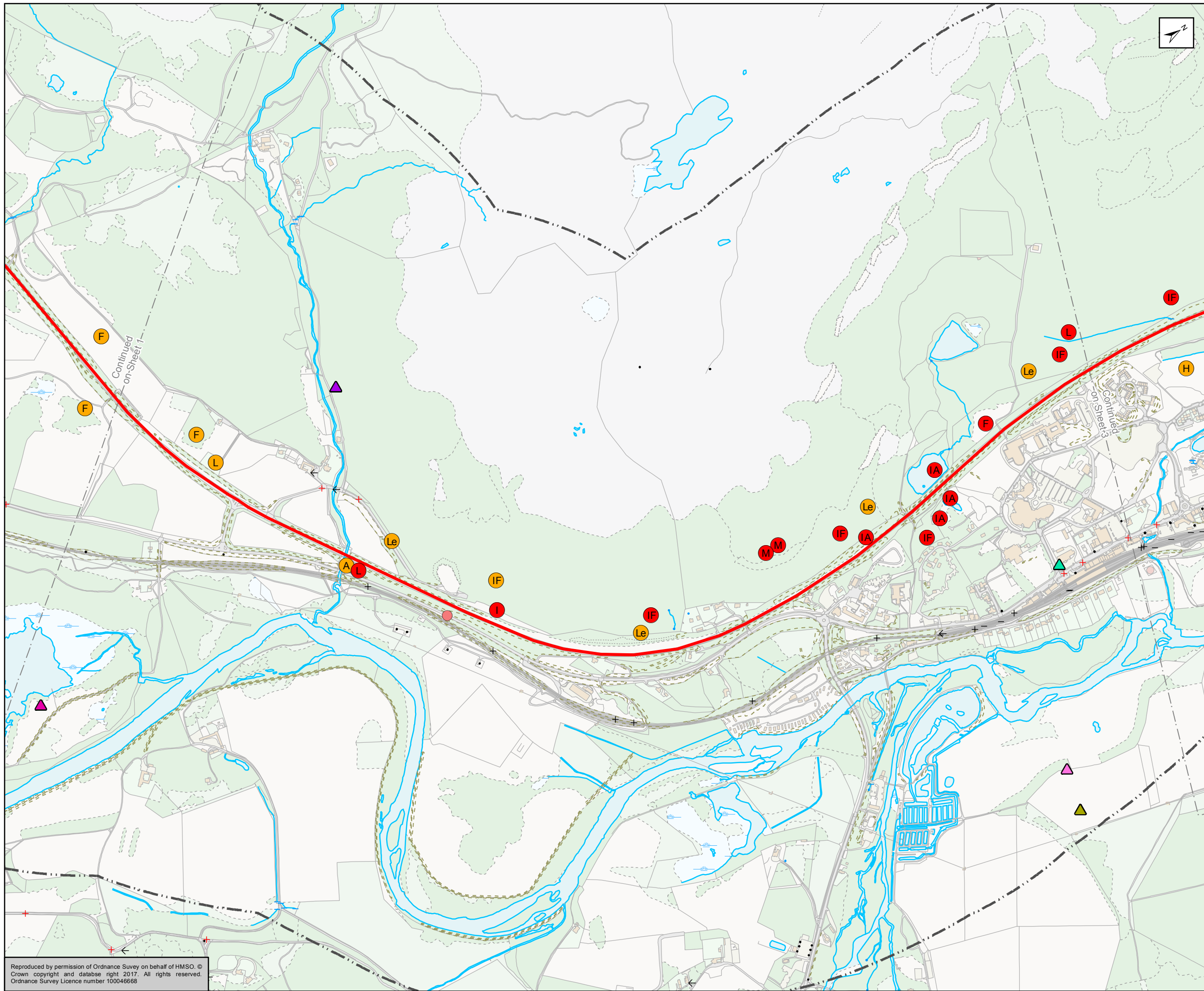
**ATKINS** mouchel

Figure 11.3c  
CNPA Priority Areas and  
Invertebrate Records  
Sheet 1 of 9

Scale	1:10,000	Drawn	JD	Checked	SK	Approved	ROB	Authorised	SB
Document Number	A9P11-AMJ-EBD-Z_ZZZZZ_XX-DR-GI-0102							Revision	P03
Project	Originator	Volume							
Location	Type	Role	Number						

Reproduced by permission of Ordnance Survey on behalf of HMSO. © Crown copyright and database right 2017. All rights reserved. Ordnance Survey Licence number 100046668





Existing A9

1km Study Area

**Priority**

**CNPA Priority**

- Amber
- Red

**CNPA Species Group**

- A Aspen
- F Fungi
- H Hymenoptera
- I Invertebrates
- IA Invertebrates and Amphibians
- IF Invertebrates and Fungi
- Le Lepidoptera
- L Lichen
- M Mosses

**Incidental Recordings**

- Wood Ant nest

**Desk Study Records**

- Andrena marginata
- Hairy Wood Ant
- Mountain Bumble Bee
- Northern Brown Argus
- Northern Damselfly

Kilometres

0 0.25 0.5

Status	FINAL	Subsidiary	B
--------	-------	------------	---

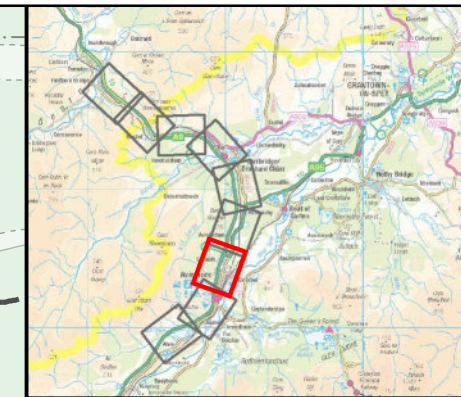
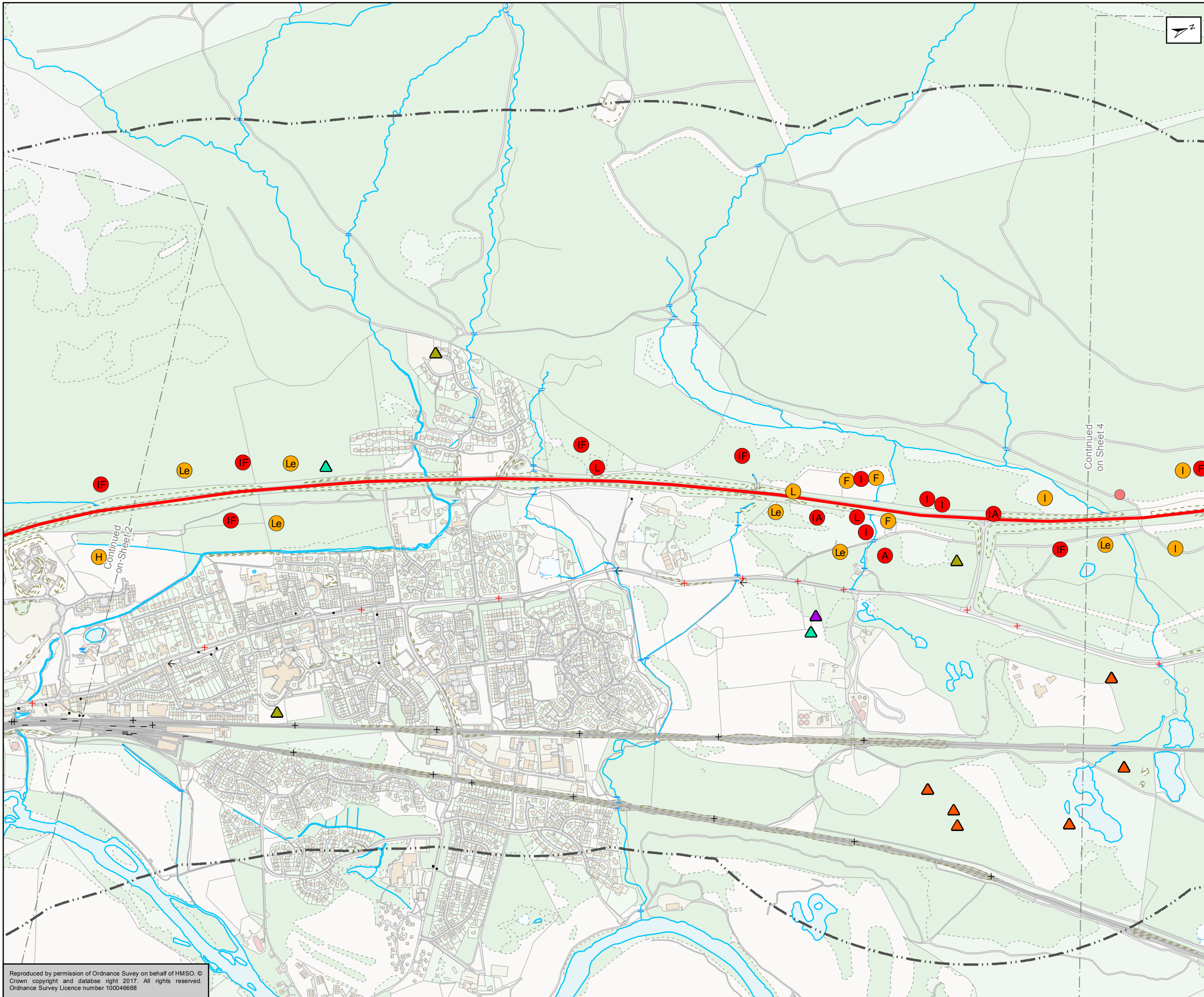


Figure 11.3c  
CNPA Priority Areas and  
Invertebrate Records  
Sheet 2 of 9

Scale	1:10,000	Drawn	JD	Checked	SK	Approved	ROB	Authorised	SB
Document Number	A9P11-AMJ-EBD-Z_ZZZZZ_XX-DR-GI-0103							Revision	P03
Project	Originator	Volume							
Location	Type	Role	Number						

Reproduced by permission of Ordnance Survey on behalf of HMSO. © Crown copyright and database right 2017. All rights reserved. Ordnance Survey Licence number 100046668





Existing A9

1km Study Area

**Priority**

**CNPA Priority**

- Amber
- Red

**CNPA Species Group**

- A Aspen
- F Fungi
- H Hymenoptera
- I Invertebrates
- IA Invertebrates and Amphibians
- IF Invertebrates and Fungi
- Le Lepidoptera
- L Lichen

**Incidental Recordings**

- Wood Ant nest

**Desk Study Records**

- Hairy Wood Ant
- Mountain Bumble Bee
- Northern Brown Argus
- Kentish Glory

Kilometres

0 0.25 0.5

Status	FINAL	Subsidiary	B
--------	-------	------------	---

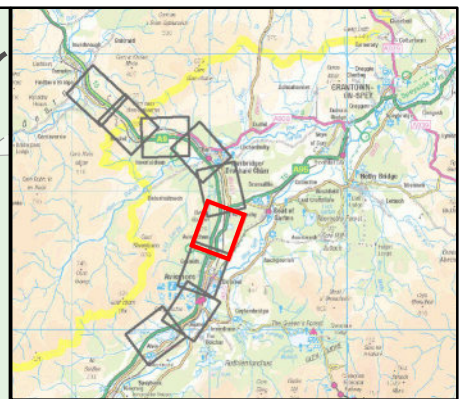
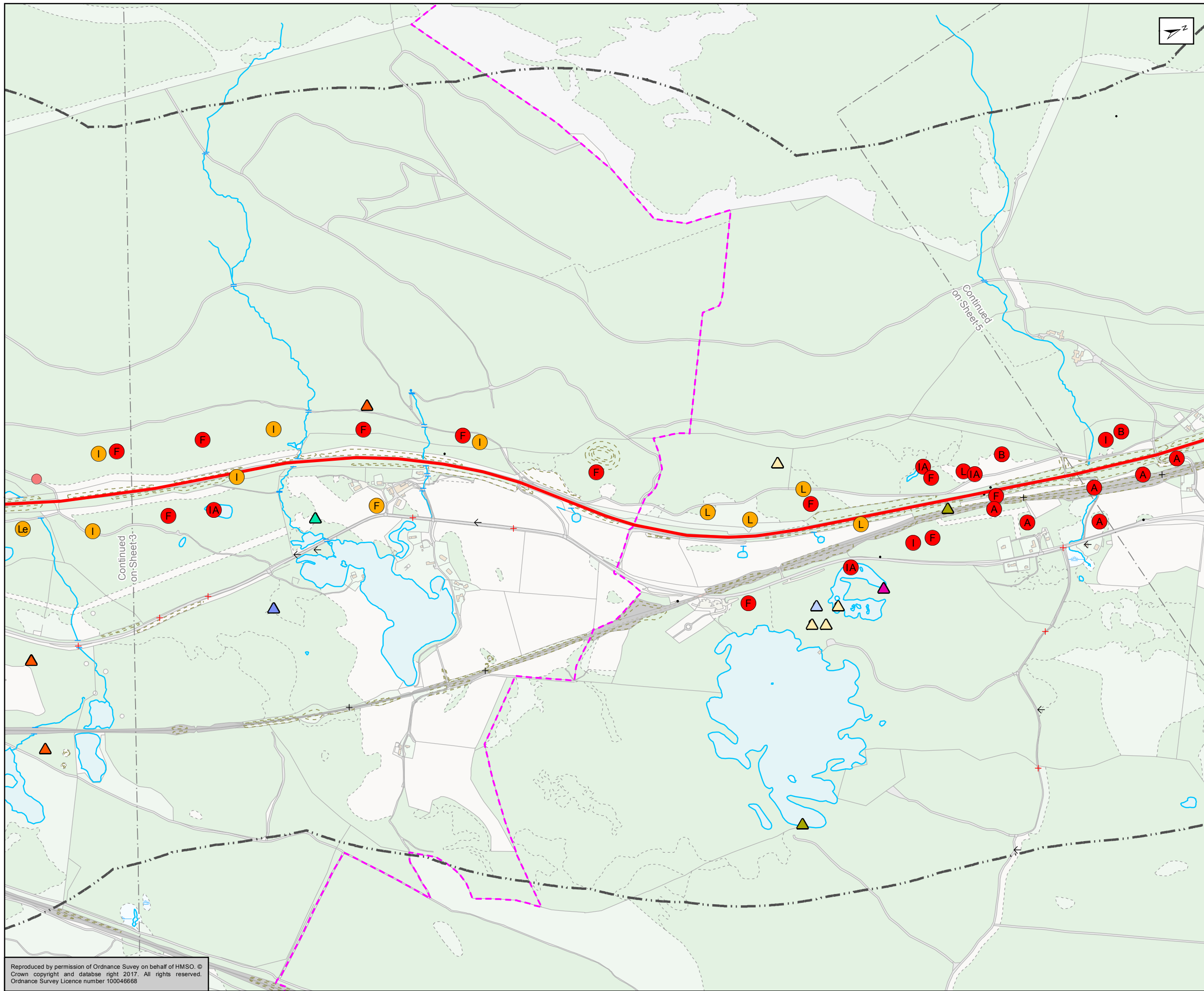


Figure 11.3c  
CNPA Priority Areas and  
Invertebrate Records  
Sheet 3 of 9

Scale	1:10,000	Drawn	JD	Checked	SK	Approved	ROB	Authorised	SB
Document Number	A9P11-AMJ-EBD-Z_ZZZZZ_XX-DR-GI-0104							Revision	P03
Project	Originator	Volume							
Location	Type	Role	Number						

Reproduced by permission of Ordnance Survey on behalf of HMSO. © Crown copyright and database right 2017. All rights reserved. Ordnance Survey Licence number 100046668





Existing A9

1km Study Area

**Priority**

**CNPA Priority**

- Amber
- Red

**CNPA Species Group**

- A Aspen
- B Botanical
- F Fungi
- I Invertebrates
- IA Invertebrates and Amphibians
- Le Lepidoptera
- L Lichen

**Incidental Recordings**

- Wood Ant nest

**Desk Study Records**

- Berosus luridus
- Hairy Wood Ant
- Hydrochus brevis
- Mountain Bumble Bee
- Scottish Wood Ant
- Kentish Glory
- Northern Damselfly

Kilometres

0 0.25 0.5

Status: FINAL Substudy: B

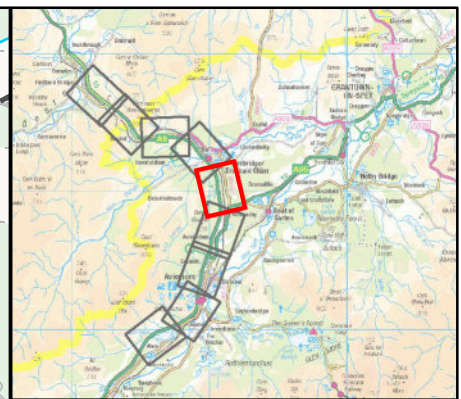
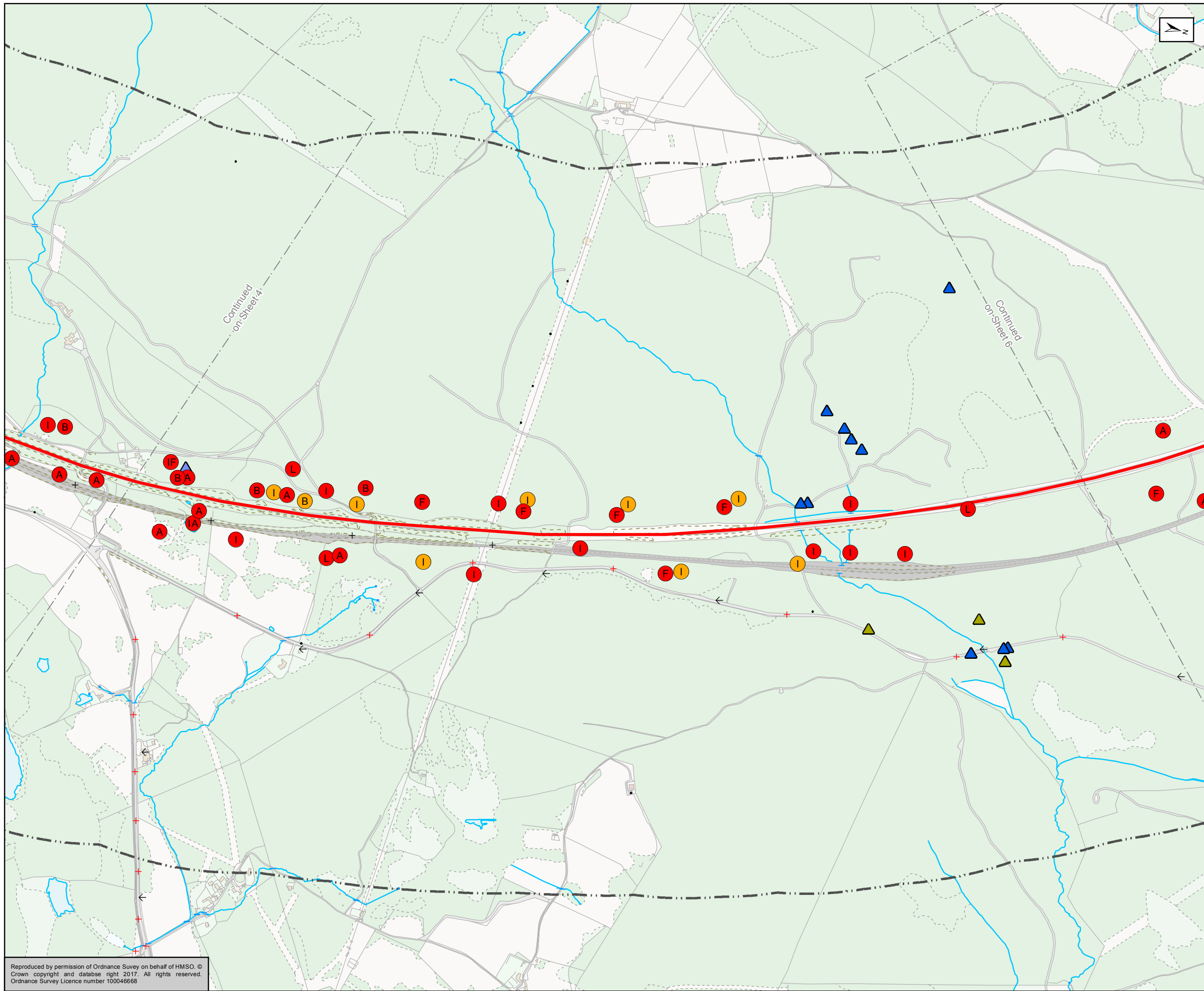


Figure 11.3c  
CNPA Priority Areas and  
Invertebrate Records  
Sheet 4 of 9

Scale	1:10,000	Drawn	JD	Checked	SK	Approved	ROB	Authorised	SB
Document Number	A9P11-AMJ-EBD-Z_ZZZZZ_XX-DR-GI-0105								P03
Project	Originator	Volume	Location   Type   Role   Number						

Reproduced by permission of Ordnance Survey on behalf of HMSO. © Crown copyright and database right 2017. All rights reserved. Ordnance Survey Licence number 100046668





Existing A9  
 1km Study Area  
**Priority**  
**CNPA Priority**  
 Amber  
 Red  
**CNPA Species Group**  
 A Aspen  
 B Botanical  
 F Fungi  
 I Invertebrates  
 IA Invertebrates and Amphibians  
 IF Invertebrates and Fungi  
 L Lichen  
**Desk Study Records**  
 Hairy Wood Ant  
 Narrow-headed Ant  
 Scottish Wood Ant

Kilometres

0 0.25 0.5

Status	FINAL	Subsidiary	B
--------	-------	------------	---

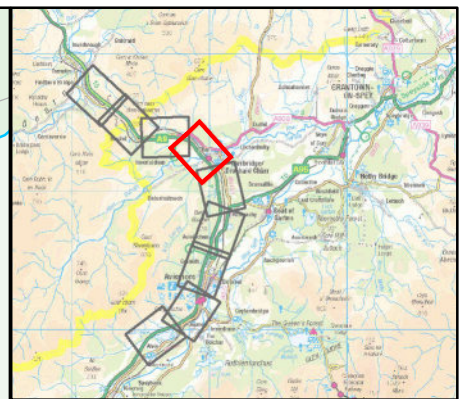
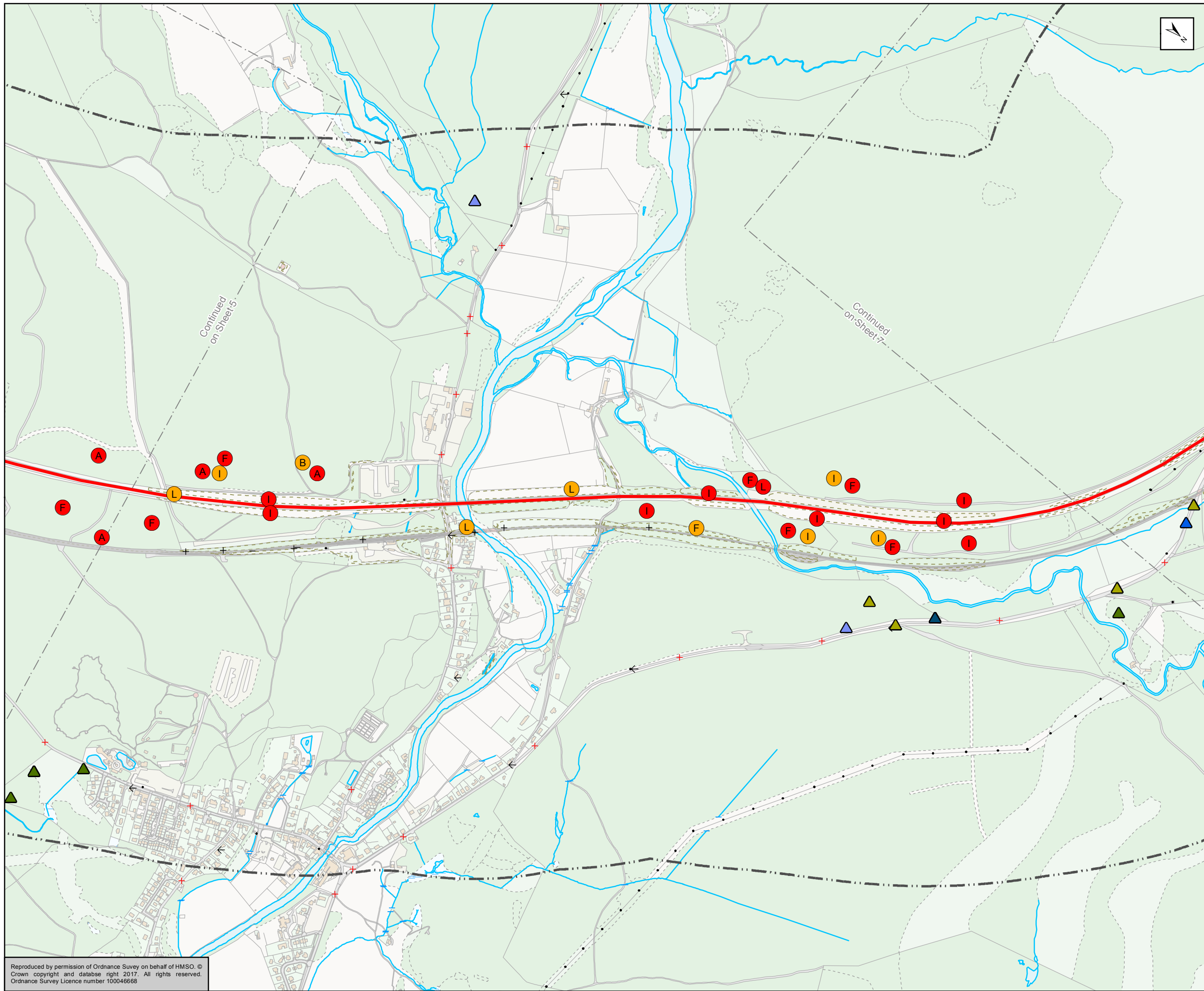


Figure 11.3c  
CNPA Priority Areas and  
Invertebrate Records  
Sheet 5 of 9

Scale	1:10,000	Drawn	JD	Checked	SK	Approved	ROB	Authorised	SB
Document Number	Project   Originator   Volume A9P11-AMJ-EBD-Z_ZZZZZ_XX-DR-GI-0106							Revision	P03
Location	Type	Role	Number						

Reproduced by permission of Ordnance Survey on behalf of HMSO. © Crown copyright and database right 2017. All rights reserved. Ordnance Survey Licence number 100046668





Existing A9

1km Study Area

**Priority**

**CNPA Priority**

- Amber
- Red

**CNPA Species Group**

- A Aspen
- B Botanical
- F Fungi
- I Invertebrates
- L Lichen

**Desk Study Records**

- Hairy Wood Ant
- Narrow-headed Ant
- Scottish Wood Ant
- Shining Guest Ant
- Small Pearl-bordered Fritillary

Kilometres

0 0.25 0.5

Status	FINAL	Subsidiary	B
--------	-------	------------	---

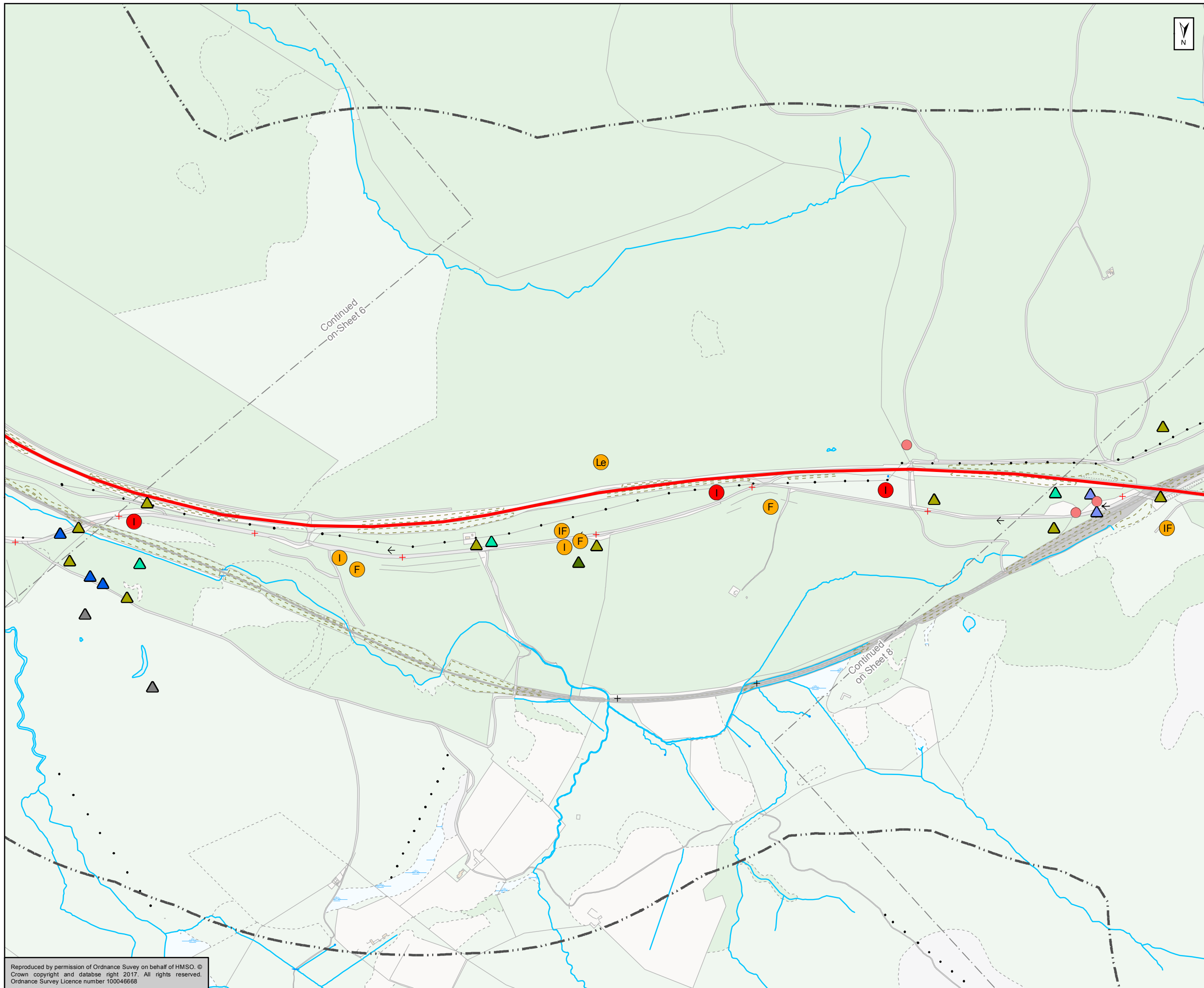


Figure 11.3c  
CNPA Priority Areas and  
Invertebrate Records  
Sheet 6 of 9

Scale	1:10,000	Drawn	JD	Checked	SK	Approved	ROB	Authorised	SB
Document Number	A9P11-AMJ-EBD-Z_ZZZZZ_XX-DR-GI-0107							Revision	P03
Project	Originator	Volume							
Location	Type	Role	Number						

Reproduced by permission of Ordnance Survey on behalf of HMSO. © Crown copyright and database right 2017. All rights reserved. Ordnance Survey Licence number 100046668





**Existing A9**  
 Existing A9

**1km Study Area**  
 1km Study Area

**Priority**

**CNPA Priority**

- Amber
- Red

**CNPA Species Group**

- Fungi
- Invertebrates
- Invertebrates and Fungi
- Lepidoptera

**Incidental Recordings**

- Wood Ant nest

**Desk Study Records**

- Hairy Wood Ant
- Mountain Bumble Bee
- Narrow-headed Ant
- Scottish Wood Ant
- Netted Mountain Moth
- Small Pearl-bordered Fritillary

**Kilometres**  
 0 0.25 0.5

Status	FINAL	Subsidiary	B
--------	-------	------------	---

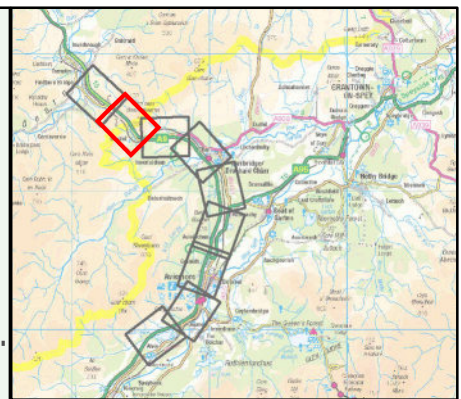
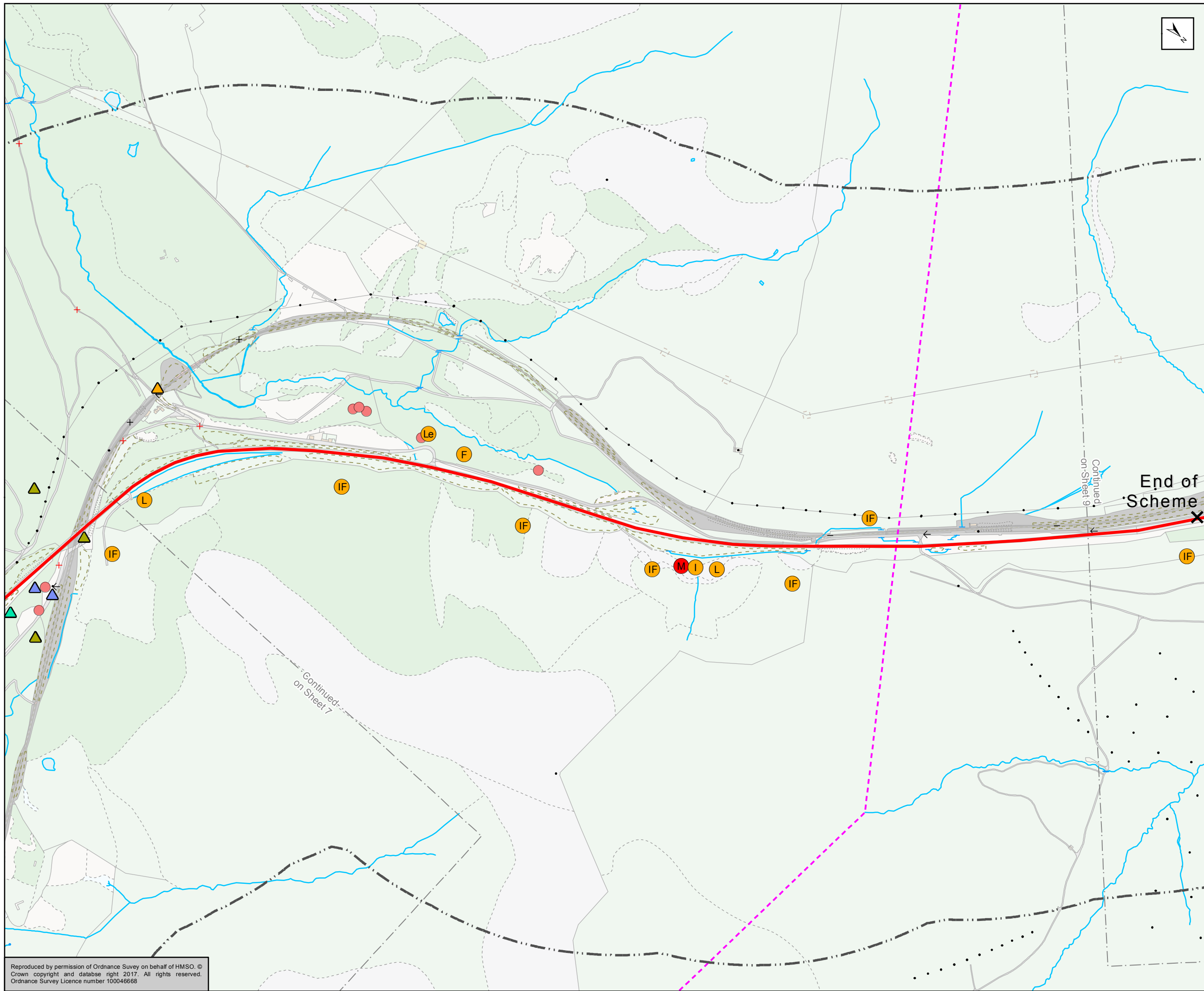


Figure 11.3c  
 CNPA Priority Areas and  
 Invertebrate Records  
 Sheet 7 of 9

Scale	1:10,000	Drawn	JD	Checked	SK	Approved	ROB	Authorised	SB
Document Number	A9P11-AMJ-EBD-Z_ZZZZZ_XX-DR-GI-0108							Revision	P03
Project	Originator	Volume							
Location	Type	Role	Number						

Reproduced by permission of Ordnance Survey on behalf of HMSO. © Crown copyright and database right 2017. All rights reserved. Ordnance Survey Licence number 100046668





Existing A9  
 1km Study Area  
**Priority**  
**CNPA Priority**  
 Amber  
**CNPA Species Group**  
 Fungi  
 Invertebrates  
 Invertebrates and Fungi  
 Lepidoptera  
 Lichen  
 Mosses  
**Incidental Recordings**  
 Wood Ant nest  
**Desk Study Records**  
 Hairy Wood Ant  
 Mountain Bumble Bee  
 Scottish Wood Ant  
 Garden Tiger Moth

Scale: 0 0.25 0.5 Kilometres  
 Status: FINAL Substudy: B

Client: **TRANSPORT SCOTLAND**  
 COMHDHAIL ALBA



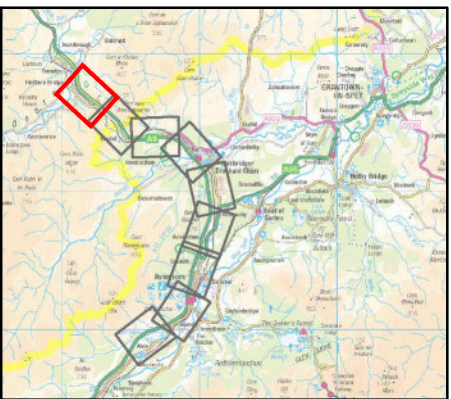
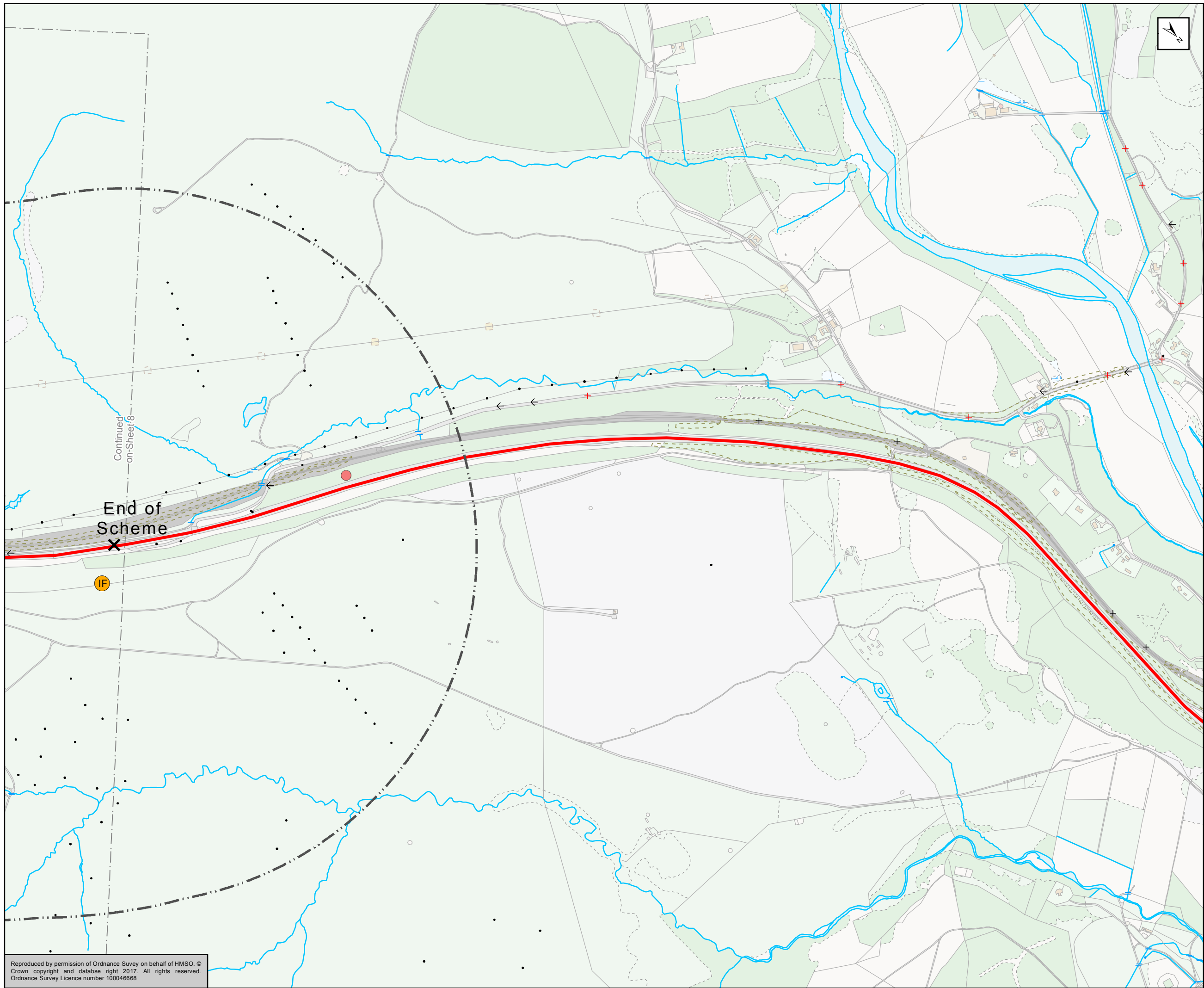
**ATKINS mouchel**

Figure 11.3c  
 CNPA Priority Areas and  
 Invertebrate Records  
 Sheet 8 of 9

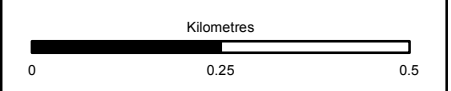
Scale	1:10,000	Drawn	JD	Checked	SK	Approved	ROB	Authorised	SB
Document Number	A9P11-AMJ-EBD-Z_ZZZZZ_XX-DR-GI-0109							Revision	P03
Project	Originator	Volume							
Location	Type	Role	Number						

Reproduced by permission of Ordnance Survey on behalf of HMSO. ©  
 Crown copyright and database right 2017. All rights reserved.  
 Ordnance Survey Licence number 100046668





- Existing A9
- 1km Study Area
- Priority**
- CNPA Priority**
- Amber
- CNPA Species Group**
- Invertebrates and Fungi
- Incidental Recordings**
- Wood Ant nest



Status	FINAL	Subsidiary	B
--------	-------	------------	---



Figure 11.3c  
CNPA Priority Areas and  
Invertebrate Records  
Sheet 9 of 9

Scale	1:10,000	Drawn	JD	Checked	SK	Approved	ROB	Authorised	SB
Document Number	A9P11-AMJ-EBD-Z_ZZZZZ_XX-DR-GI-0110							Revision	P03
Project	Originator	Volume							
Location	Type	Role	Number						

Reproduced by permission of Ordnance Survey on behalf of HMSO. © Crown copyright and database right 2017. All rights reserved. Ordnance Survey Licence number 100046668