

- Mainline Option 1 (Southbound Widening)
- 100m Study Area
- Priority Annex I Habitats**
- A1.1.1, Broad-leaved semi-natural woodland
- D1.1, Acid dry dwarf shrub heath
- E1.7, Wet modified bog



Status: FINAL Substudy: B

Client: **TRANSPORT SCOTLAND**  
COMHDHAIL ALBA

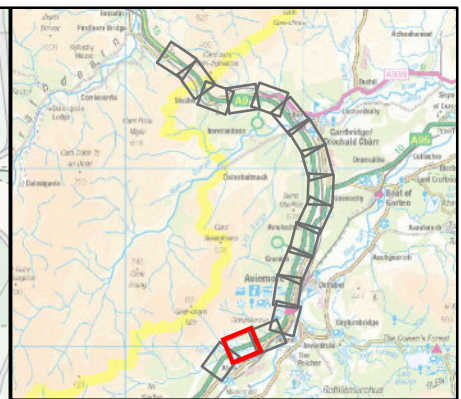
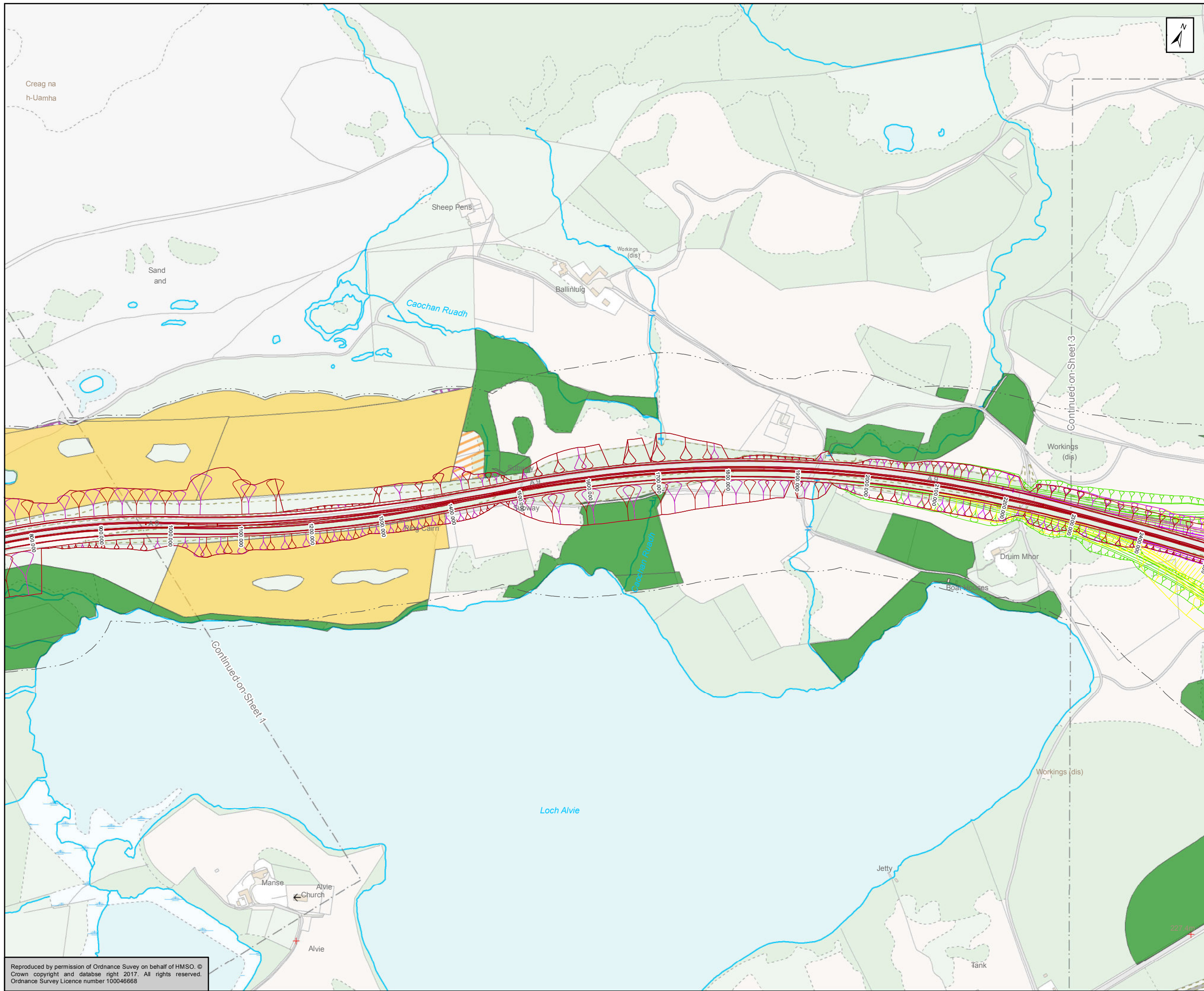


**ATKINS** mouchel

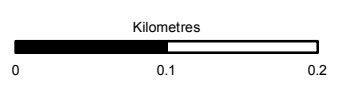
Title: **Figure 11.4b (1)**  
**Potential Annex I Habitat**  
**Sheet 1 of 17**

Scale: 1:5,000	Drawn: JD	Checked: DK	Approved: ROB	Authorised: SB
Document Number: A9P11-AMJ-EBD-Z_ZZZZZ_XX-DR-GI-0020	Project: A9P11-AMJ-EBD-Z_ZZZZZ_XX-DR-GI-0020	Originator: [Blank]	Volume: [Blank]	Revision: P03
Location: [Blank]	Type: [Blank]	Role: [Blank]	Number: [Blank]	[Blank]

Reproduced by permission of Ordnance Survey on behalf of HMSO. © Crown copyright and database right 2017. All rights reserved. Ordnance Survey Licence number 100046668



- Mainline Option 1 (Southbound Widening)
- Aviemore South Junction Options (Southbound Widening)**
- A02 - Half Cloverleaf - Quadrants 1 & 4
- A09 - Diamond Left Right with Ghost Island
- A18 - Left Right Stagger with B9152 Realigned
- 100m Study Area
- Priority Annex I Habitats**
- A1.1.1, Broad-leaved semi-natural woodland
- B1.1, Unimproved acid grassland
- D1.1, Acid dry dwarf shrub heath
- E1.7, Wet modified bog



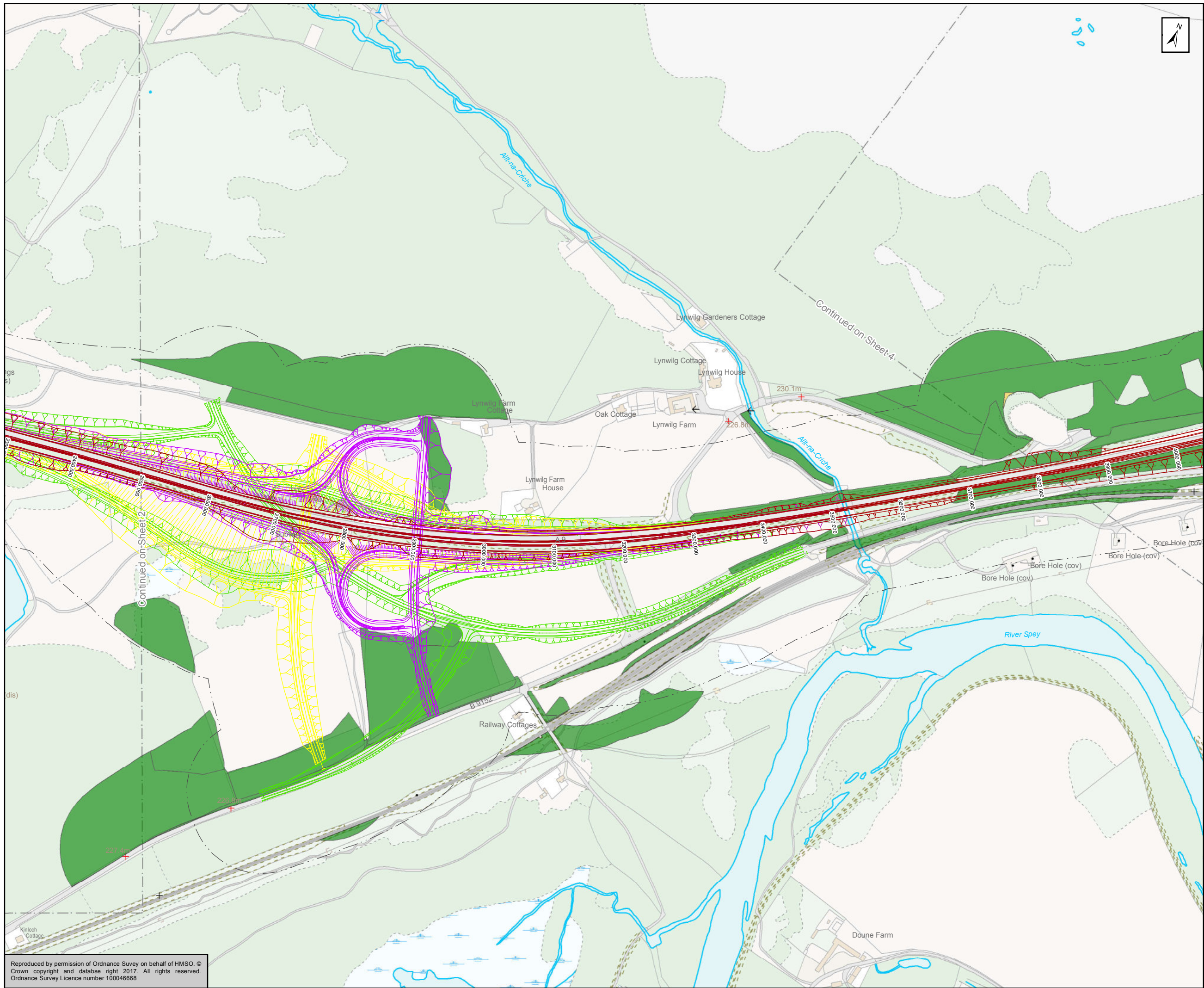
Status	Subsidiary
FINAL	B



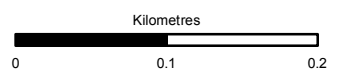
Figure 11.4b (1)  
Potential Annex I Habitat  
Sheet 2 of 17

Scale	Drawn	Checked	Approved	Authorised
1:5,000	JD	DK	ROB	SB
Document Number	Project	Originator	Volume	Revision
A9P11-AMJ-EBD-Z_ZZZZZ_XX-DR-GI-0021				P03
Location	Type	Role	Number	

Reproduced by permission of Ordnance Survey on behalf of HMSO. © Crown copyright and database right 2017. All rights reserved. Ordnance Survey Licence number 100046668



- Mainline Option 1 (Southbound Widening)
- Aviemore South Junction Options (Southbound Widening)**
- A02 - Half Cloverleaf - Quadrants 1 & 4
- A09 - Diamond Left Right with Ghost Island
- A18 - Left Right Stagger with B9152 Realigned
- 100m Study Area
- Priority Annex I Habitats**
- A1.1.1, Broad-leaved semi-natural woodland
- D1.1, Acid dry dwarf shrub heath



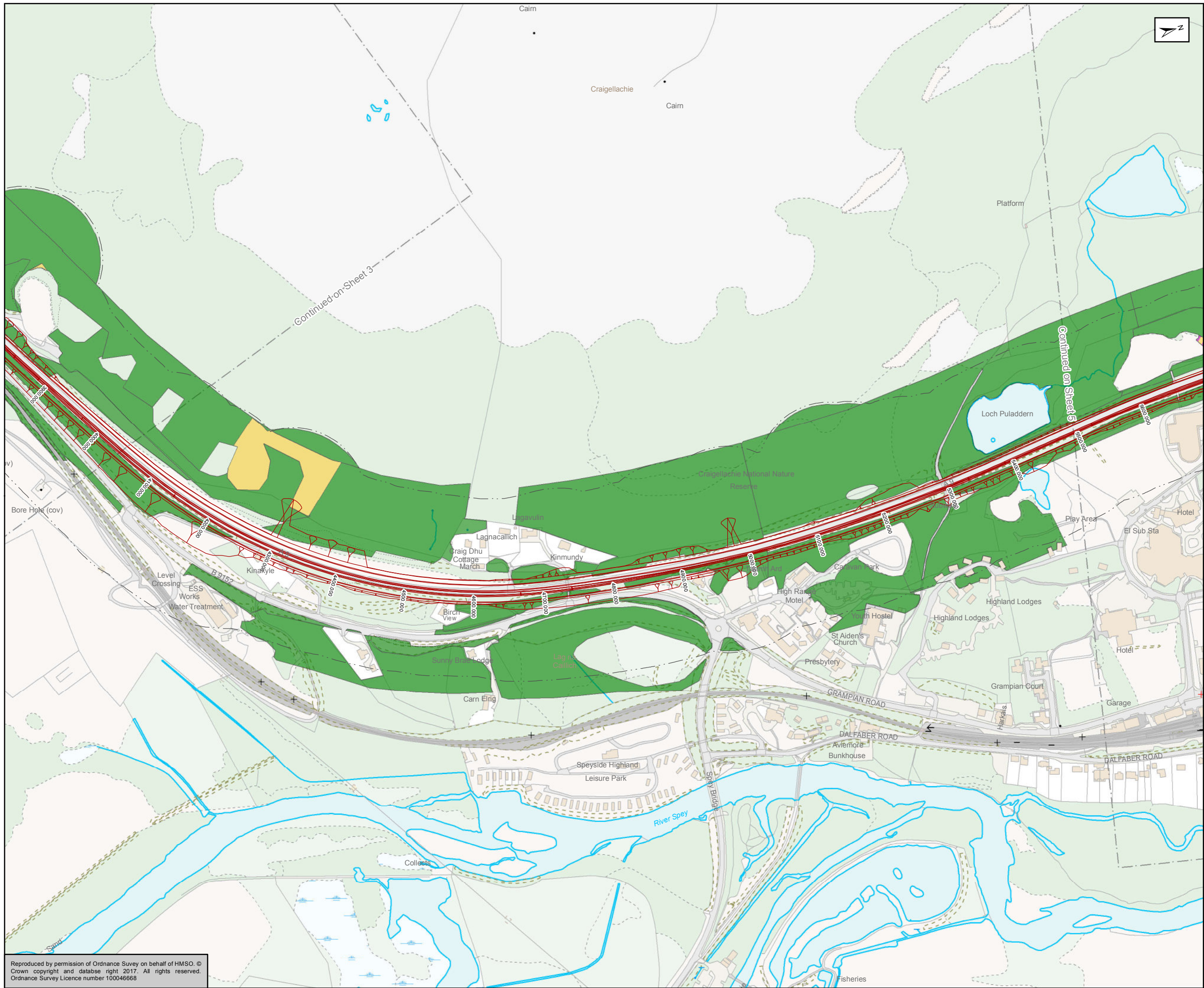
Status	FINAL	Subsidiary	B
--------	-------	------------	---



Figure 11.4b (1)  
Potential Annex I Habitat  
Sheet 3 of 17

Scale	1:5,000	Drawn	JD	Checked	DK	Approved	ROB	Authorised	SB	
Document Number	A9P11-AMJ-EBD-Z_ZZZZZ_XX-DR-GI-0022								Revision	P03
Location	Type	Role	Number							

Reproduced by permission of Ordnance Survey on behalf of HMSO. © Crown copyright and database right 2017. All rights reserved. Ordnance Survey Licence number 100046668



- Mainline Option 1 (Southbound Widening)
- 100m Study Area
- Priority Annex I Habitats**
- A1.1.1, Broad-leaved semi-natural woodland
- D1.1, Acid dry dwarf shrub heath
- D2, Wet dwarf shrub heath



Status: FINAL Substudy: B

Client: **TRANSPORT SCOTLAND**  
COMHDHAIL ALBA

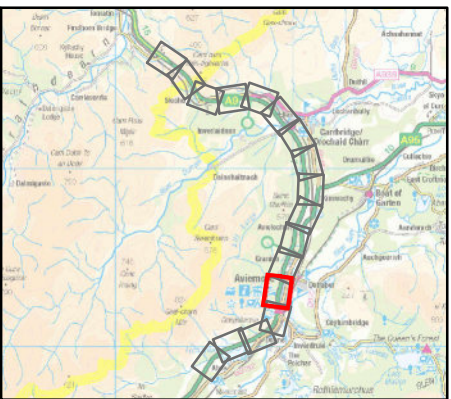
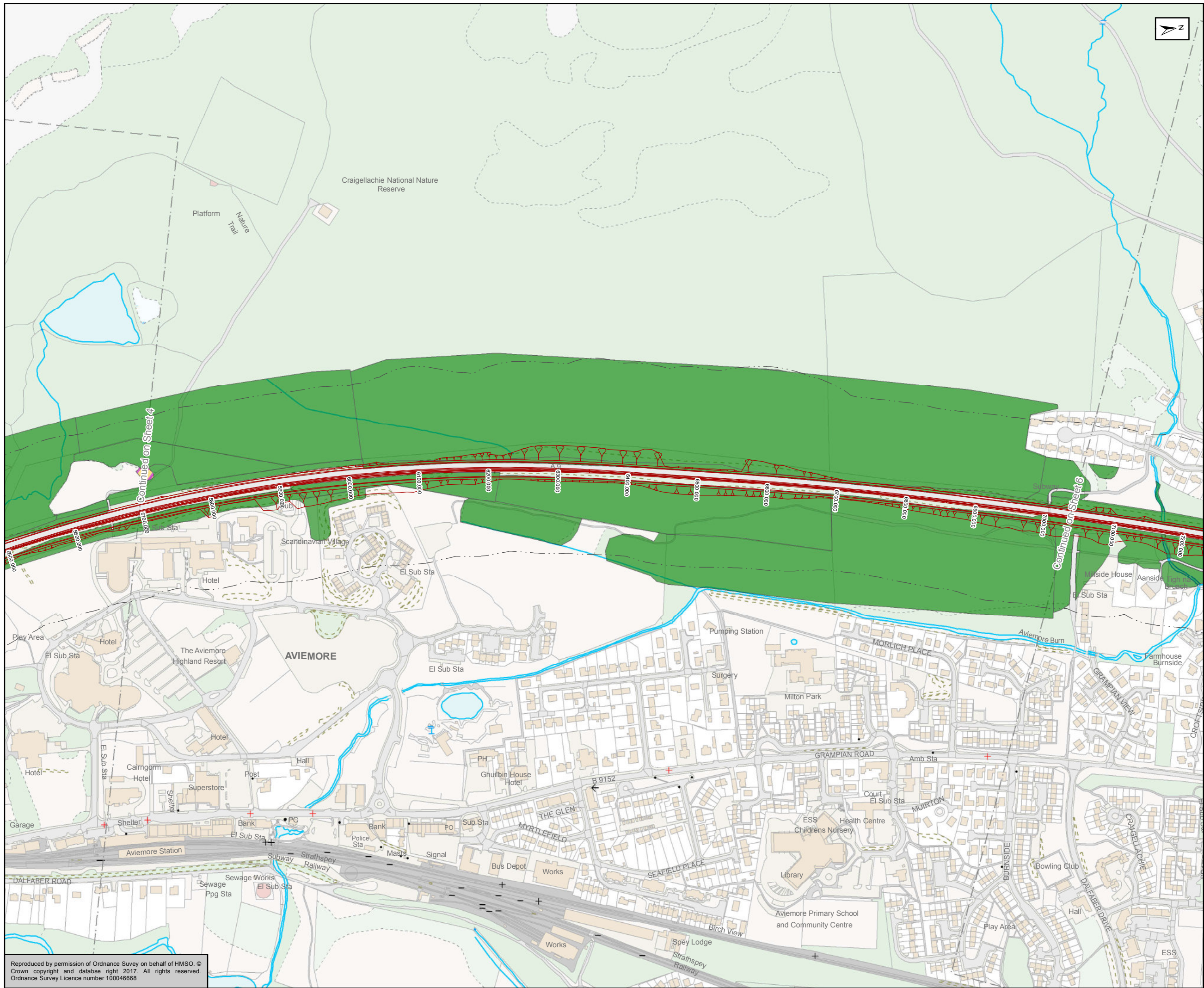


**ATKINS** mouchel

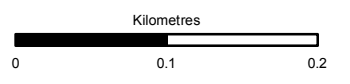
Figure 11.4b (1)  
Potential Annex I Habitat  
Sheet 4 of 17

Scale: 1:5,000	Drawn: JD	Checked: DK	Approved: ROB	Authorised: SB
Document Number: A9P11-AMJ-EBD-Z_ZZZZZ_XX-DR-GI-0023	Project Originator: P03	Volume:	Revision:	
Location:	Type:	Role:	Number:	

Reproduced by permission of Ordnance Survey on behalf of HMSO. © Crown copyright and database right 2017. All rights reserved. Ordnance Survey Licence number 100046668



- Mainline Option 1 (Southbound Widening)
- 100m Study Area
- Priority Annex I Habitats**
- A1.1.1, Broad-leaved semi-natural woodland
- D2, Wet dwarf shrub heath



Status: FINAL Substudy: B

Client: **TRANSPORT SCOTLAND**  
COMHDHAIL ALBA

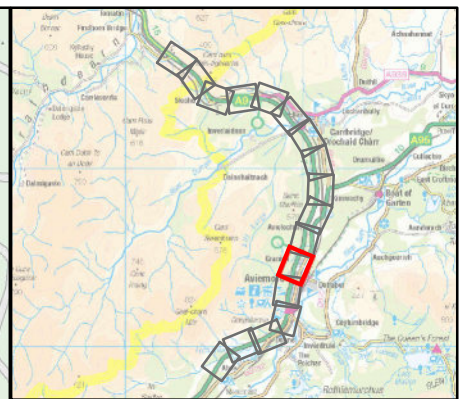
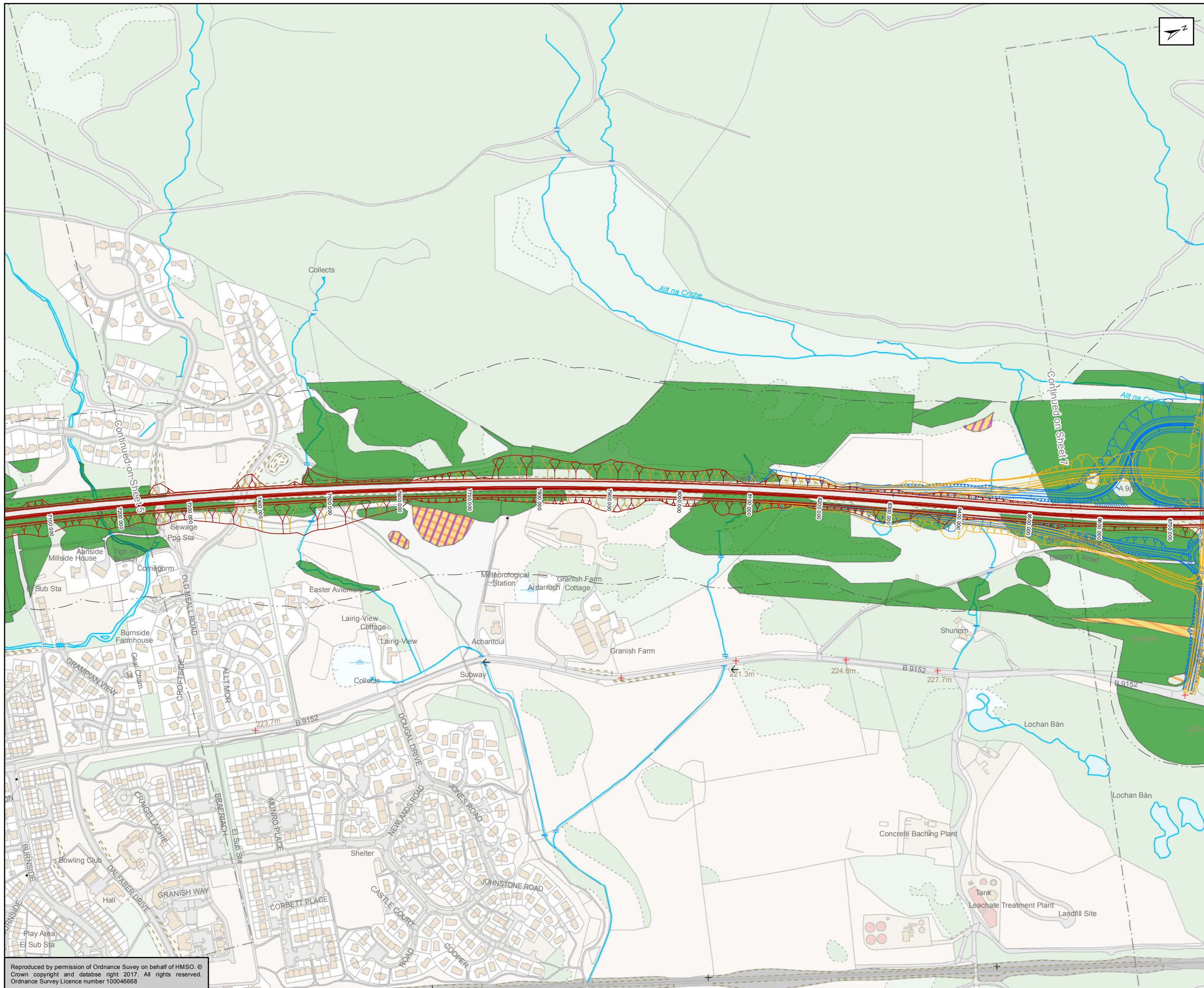


ATKINS mouchel

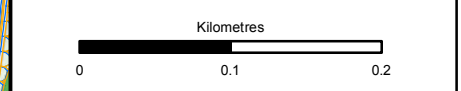
Figure 11.4b (1)  
Potential Annex I Habitat  
Sheet 5 of 17

Scale: 1:5,000	Drawn: JD	Checked: DK	Approved: ROB	Authorised: SB
Document Number: A9P11-AMJ-EBD-Z_ZZZZ_XZ-DR-GI-0024	Project Originator: [Blank]	Volume: [Blank]	Revision: P03	
Location: [Blank]	Type: [Blank]	Role: [Blank]	Number: [Blank]	

Reproduced by permission of Ordnance Survey on behalf of HMSO. © Crown copyright and database right 2017. All rights reserved. Ordnance Survey Licence number 100046668



- Mainline Option 1 (Southbound Widening)
- Granish Junction Options (Southbound Widening)**
- C31 - Diamond
- C34 - Half Dumbbell / Cloverleaf
- 100m Study Area
- Priority Annex I Habitats**
- A1.1.1, Broad-leaved semi-natural woodland
- B1.1, Unimproved acid grassland
- D1.1, Acid dry dwarf shrub heath
- D2, Wet dwarf shrub heath
- D5, Dry heath/acid grassland mosaic
- D6, Wet heath/acid grassland mosaic



Status: FINAL Substudy: B

Client: **TRANSPORT SCOTLAND**  
COMHDHAIL ALBA

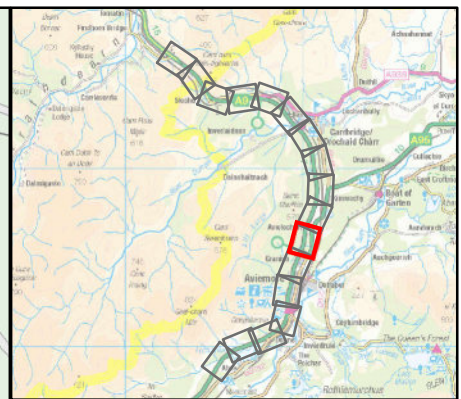
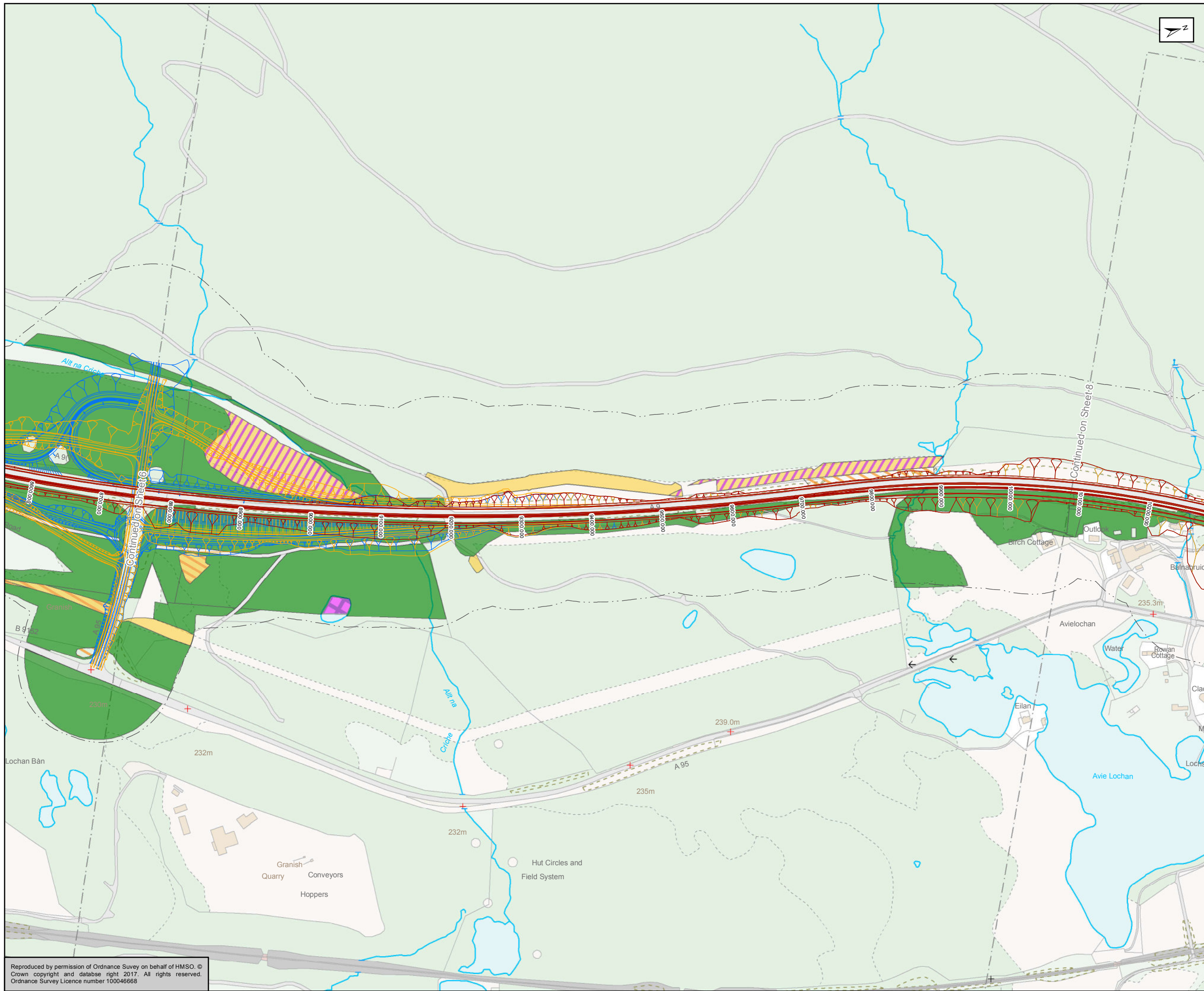


**ATKINS** mouchel

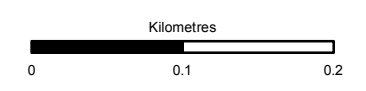
Figure 11.4b (1)  
Potential Annex I Habitat  
Sheet 6 of 17

Scale: 1:5,000	Drawn: JD	Checked: DK	Approved: ROB	Authorised: SB
Document Number: A9P11-AMJ-EBD-Z_ZZZZZ_XX-DR-GI-0025	Project Originator: P03	Volume: P03	Revision: P03	
Location:	Type:	Role:	Number:	

Reproduced by permission of Ordnance Survey on behalf of HMSO. © Crown copyright and database right 2017. All rights reserved. Ordnance Survey Licence number 100046668



- Mainline Option 1 (Southbound Widening)
- Granish Junction Options (Southbound Widening)**
- C31 - Diamond
- C34 - Half Dumbbell / Cloverleaf
- 100m Study Area
- Priority Annex I Habitats**
- A1.1.1, Broad-leaved semi-natural woodland
- B1.1, Unimproved acid grassland
- D1.1, Acid dry dwarf shrub heath
- D2, Wet dwarf shrub heath
- D5, Dry heath/acid grassland mosaic
- E3.2, Basin mire fen



Status: FINAL  
 Substudy: B

Client: **TRANSPORT SCOTLAND**  
 COMHDHAIL ALBA

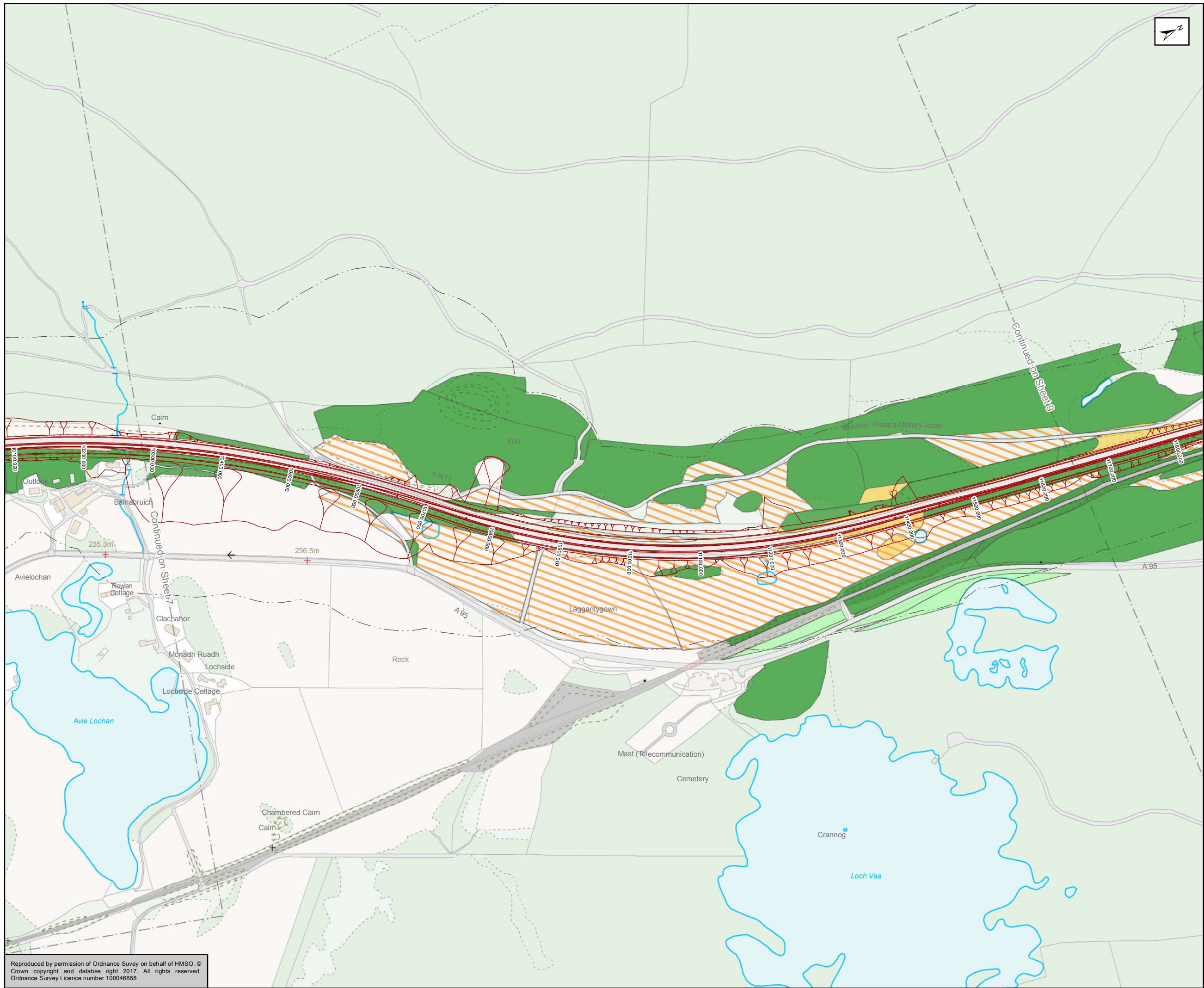
**A9**  
 DUALLING  
 PERTH TO INVERNESS  
 Dalraddy to Slouchd

**ATKINS** mouchel

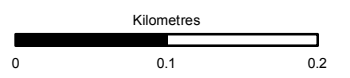
Title: **Figure 11.4b (1)**  
**Potential Annex I Habitat**  
**Sheet 7 of 17**

Scale: 1:5,000	Drawn: JD	Checked: DK	Approved: ROB	Authorised: SB
Document Number: A9P11-AMJ-EBD-Z_ZZZZZ_XX-DR-GI-0026	Project: A9P11-AMJ-EBD-Z_ZZZZZ_XX-DR-GI-0026	Originator: [blank]	Volume: [blank]	Revision: P03
Location: [blank]	Type: [blank]	Role: [blank]	Number: [blank]	[blank]

Reproduced by permission of Ordnance Survey on behalf of HMSO. © Crown copyright and database right 2017. All rights reserved. Ordnance Survey Licence number 100046668



- Mainline Option 1 (Southbound Widening)  
 100m Study Area  
**Priority Annex I Habitats**  
 A1.1.1, Broad-leaved semi-natural woodland  
 A1.2.1, Coniferous semi-natural woodland  
 B1.1, Unimproved acid grassland  
 D1.1, Acid dry dwarf shrub heath  
 D5, Dry heath/acid grassland mosaic



Status	FINAL	Subsidiary	B
--------	-------	------------	---

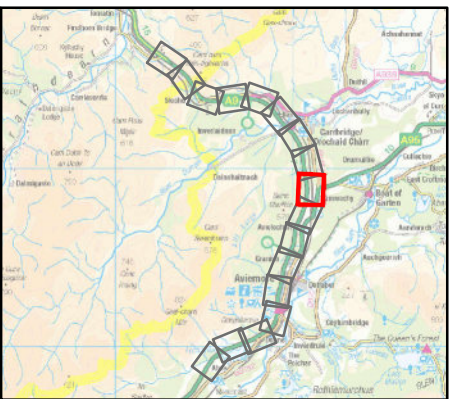
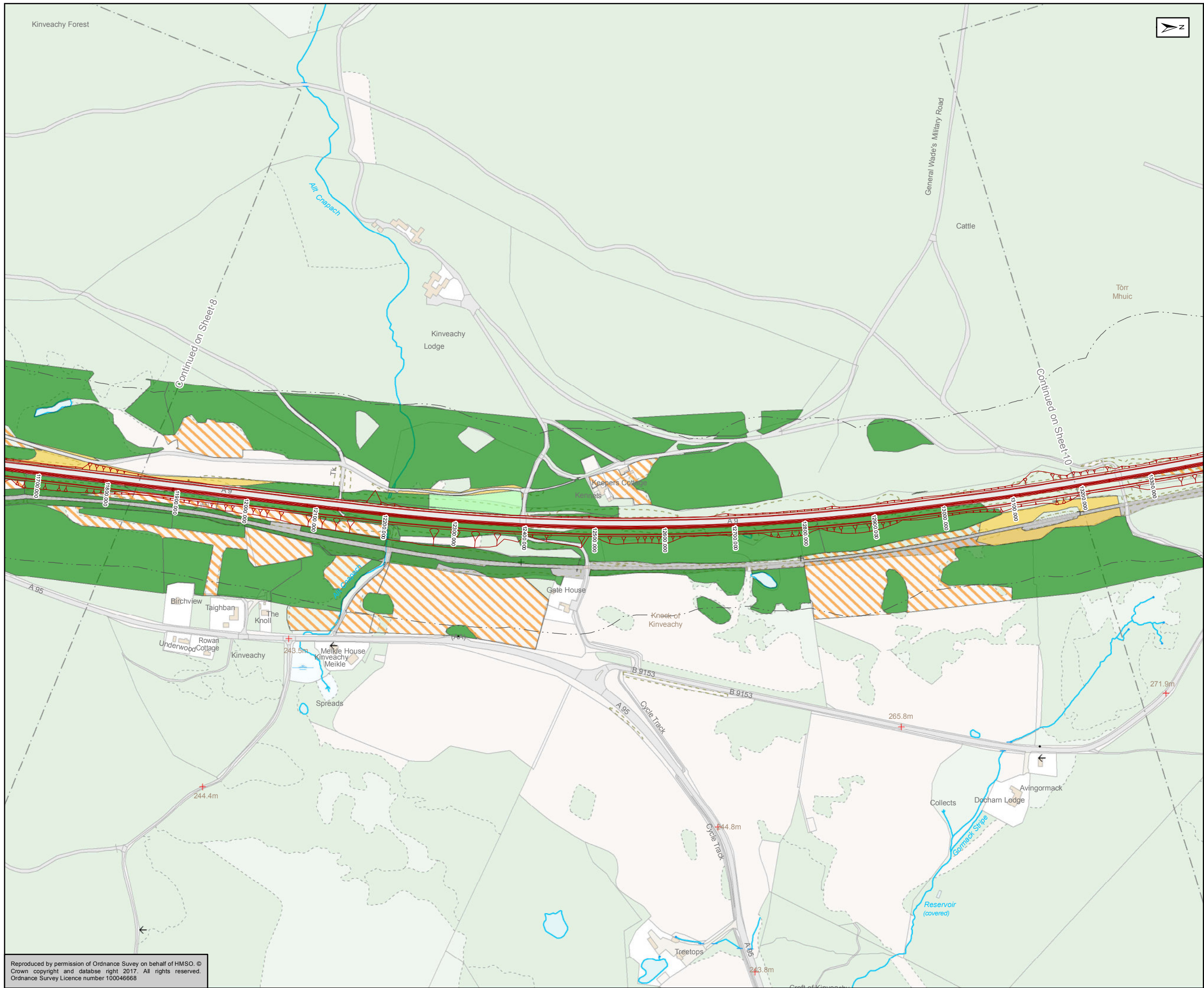


Figure 11.4b (1)  
Potential Annex I Habitat  
Sheet 8 of 17


Scale	1:5,000	Drawn	JD	Checked	DK	Approved	ROB	Authorised	SB
Document Number	A9P11-AMJ-EBD-Z_ZZZZZ_XZ-DR-GI-0027							Revision	P03
Project	Originator	Volume							
Location	Type	Role	Number						

Reproduced by permission of Ordnance Survey on behalf of HMSO. © Crown copyright and database right 2017. All rights reserved. Ordnance Survey Licence number 100046668





- Mainline Option 1 (Southbound Widening)
- 100m Study Area
- Priority Annex I Habitats**
- A1.1.1, Broad-leaved semi-natural woodland
- A1.2.1, Coniferous semi-natural woodland
- B1.1, Unimproved acid grassland
- D1.1, Acid dry dwarf shrub heath



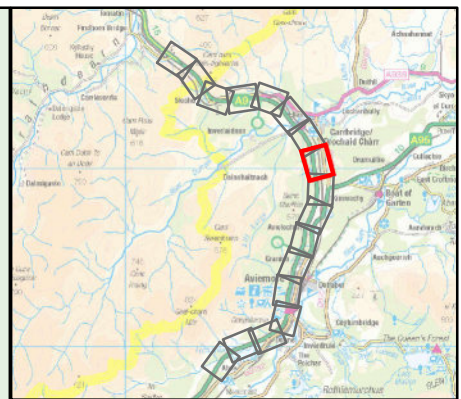
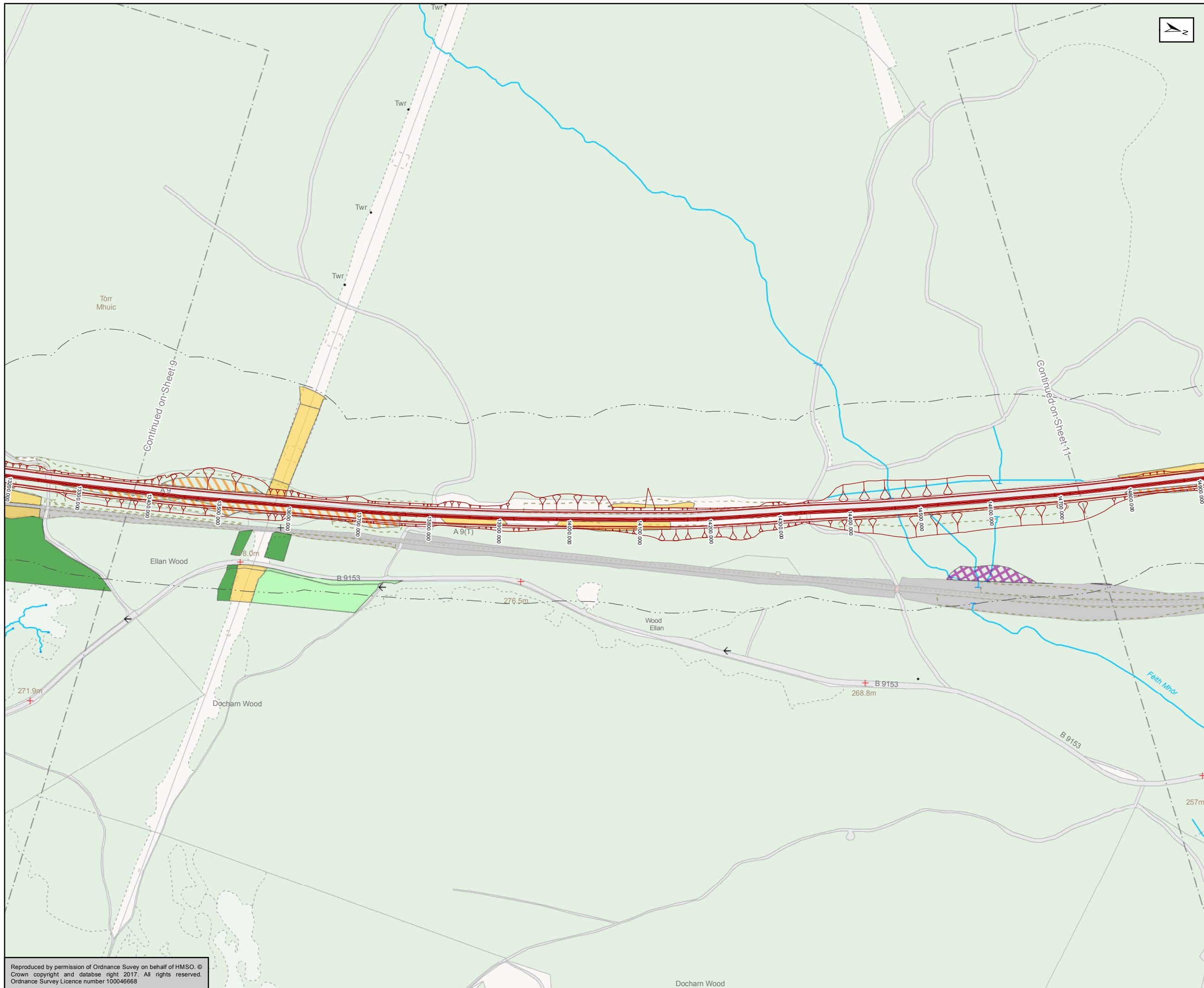
Status	FINAL	Subsidiary	B
--------	-------	------------	---



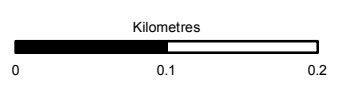
Figure 11.4b (1)  
Potential Annex I Habitat  
Sheet 9 of 17

Scale	1:5,000	Drawn	JD	Checked	DK	Approved	ROB	Authorised	SB
Document Number	A9P11-AMJ-EBD-Z_ZZZZZ_XX-DR-GI-0028							Revision	P03
Project	Originator	Volume							
Location	Type	Role	Number						

Reproduced by permission of Ordnance Survey on behalf of HMSO. © Crown copyright and database right 2017. All rights reserved. Ordnance Survey Licence number 100046668



- Mainline Option 1 (Southbound Widening)
- 100m Study Area
- Priority Annex I Habitats**
- A1.1.1, Broad-leaved semi-natural woodland
- A1.2.1, Coniferous semi-natural woodland
- B1.1, Unimproved acid grassland
- D1.1, Acid dry dwarf shrub heath
- E1.7, Wet modified bog



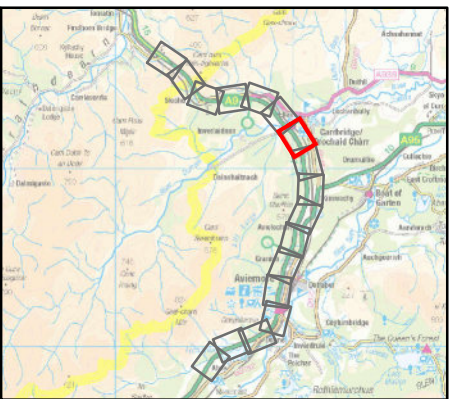
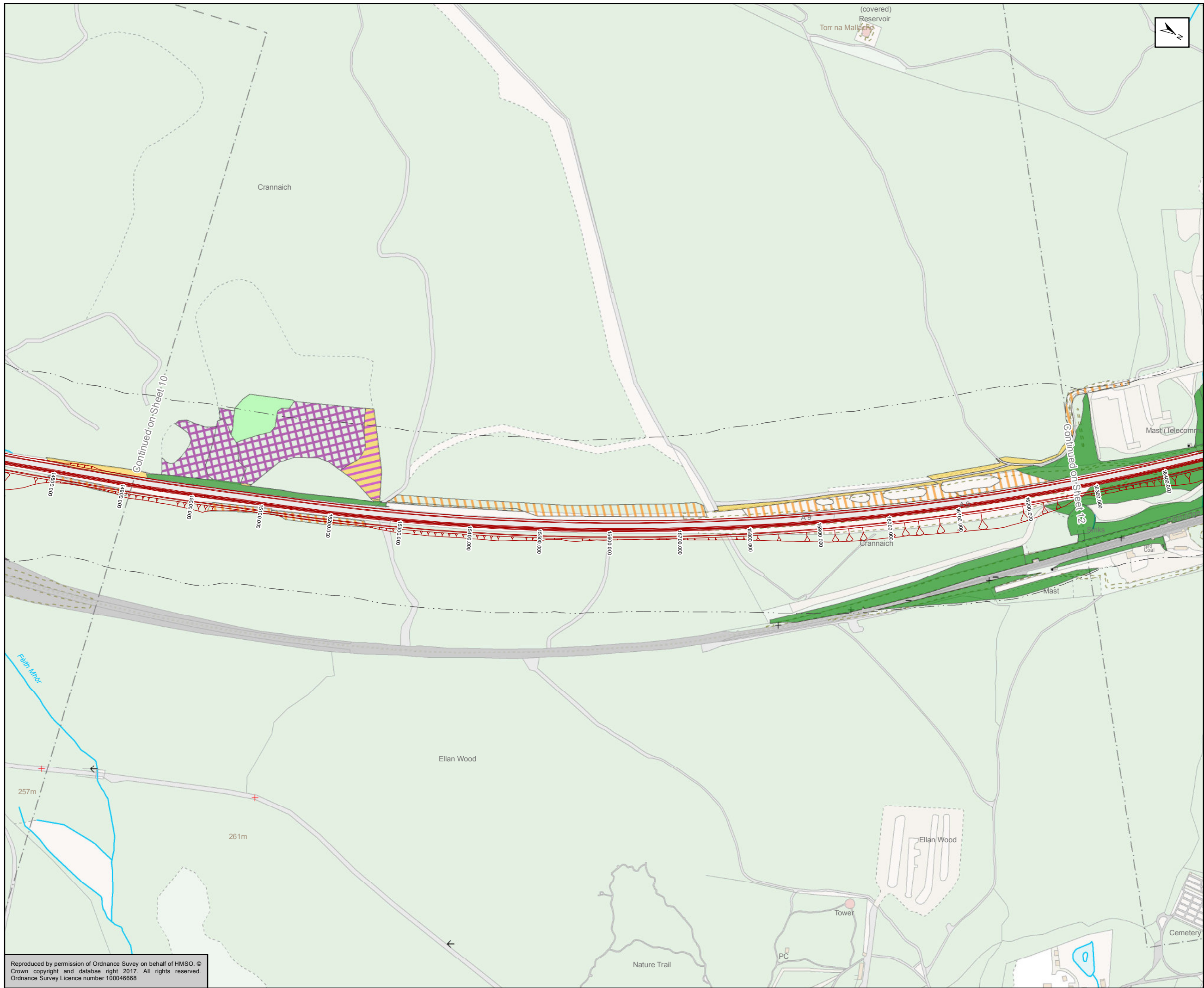
Status	FINAL	Subsidiary	B
--------	-------	------------	---



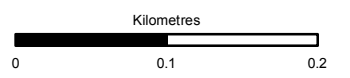
Figure 11.4b (1)  
Potential Annex I Habitat  
Sheet 10 of 17

Scale	1:5,000	Drawn	JD	Checked	DK	Approved	ROB	Authorised	SB
Document Number	A9P11-AMJ-EBD-Z_ZZZZZ_XX-DR-GI-0029							Revision	P03
Project	Originator	Volume							
Location	Type	Role	Number						

Reproduced by permission of Ordnance Survey on behalf of HMSO. © Crown copyright and database right 2017. All rights reserved. Ordnance Survey Licence number 100046668



- Mainline Option 1 (Southbound Widening)
- 100m Study Area
- Priority Annex I Habitats**
- A1.1.1, Broad-leaved semi-natural woodland
- A1.2.1, Coniferous semi-natural woodland
- B1.1, Unimproved acid grassland
- D1.1, Acid dry dwarf shrub heath
- D2, Wet dwarf shrub heath
- E1.7, Wet modified bog



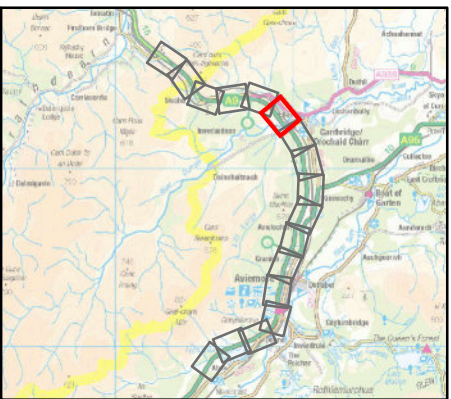
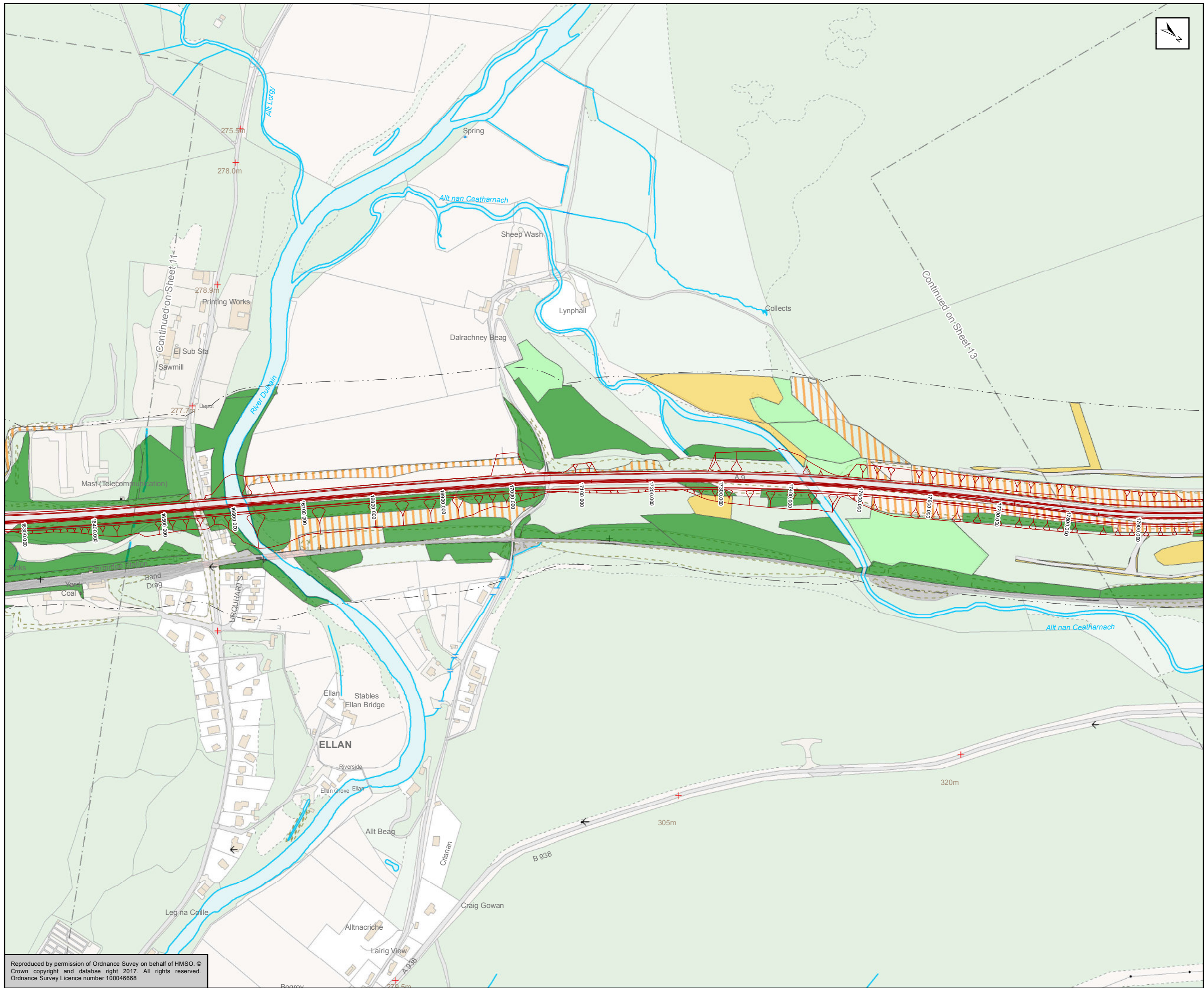
Status	FINAL	Subsidiary	B
--------	-------	------------	---



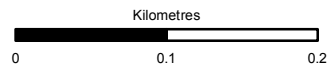
Figure 11.4b (1)  
Potential Annex I Habitat  
Sheet 11 of 17

Scale	1:5,000	Drawn	JD	Checked	DK	Approved	ROB	Authorised	SB
Document Number	A9P11-AMJ-EBD-Z_ZZZZ_X-DR-GI-0030							Revision	P03
Project	Originator	Volume							
Location	Type	Role	Number						

Reproduced by permission of Ordnance Survey on behalf of HMSO. © Crown copyright and database right 2017. All rights reserved. Ordnance Survey Licence number 100046668



- Mainline Option 1 (Southbound Widening)
- 100m Study Area
- Priority Annex I Habitats**
- A1.1.1, Broad-leaved semi-natural woodland
- A1.2.1, Coniferous semi-natural woodland
- B1.1, Unimproved acid grassland
- D1.1, Acid dry dwarf shrub heath



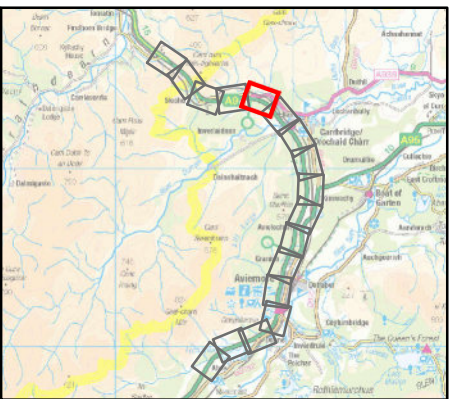
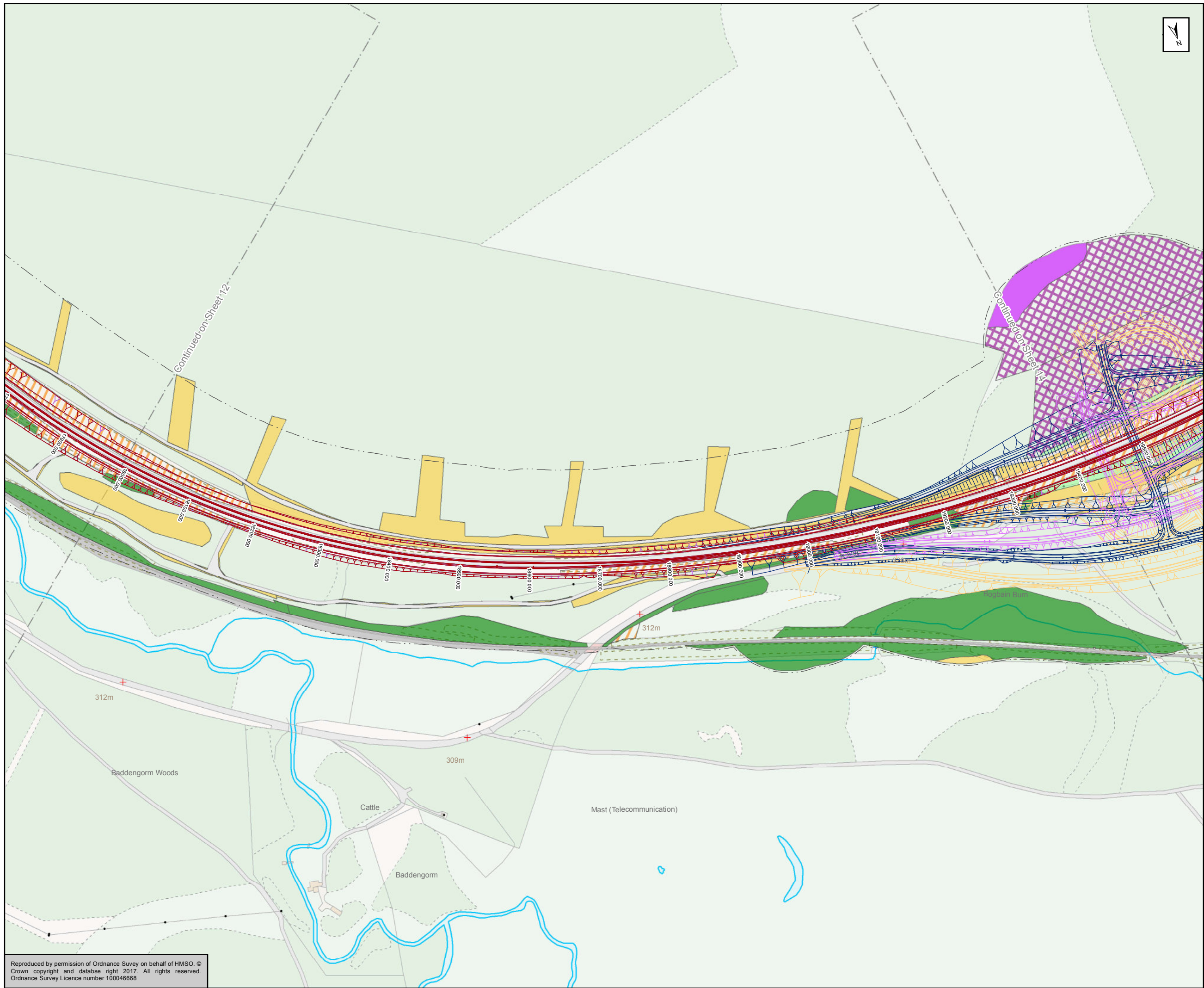
Status	FINAL	Subsidiary	B
--------	-------	------------	---



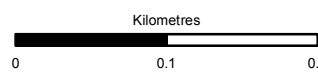
Figure 11.4b (1)  
Potential Annex I Habitat  
Sheet 12 of 17

Scale	1:5,000	Drawn	JD	Checked	DK	Approved	ROB	Authorised	SB
Document Number	A9P11-AMJ-EBD-Z_ZZZZZ_XX-DR-GI-0031							Revision	P03
Project	Originator	Volume							
Location	Type	Role	Number						

Reproduced by permission of Ordnance Survey on behalf of HMSO. © Crown copyright and database right 2017. All rights reserved. Ordnance Survey Licence number 100046668



- Mainline Option 1 (Southbound Widening)
- Black Mount Junctions Options (Southbound Widening)**
- D03 - Restricted Movements Diamond
- D12 - Diamond with Left Right Stagger
- D51 - Half Cloverleaf - Quadrants 2 & 4
- 100m Study Area
- Priority Annex I Habitats**
- A1.1.1, Broad-leaved semi-natural woodland
- A1.2.1, Coniferous semi-natural woodland
- B1.1, Unimproved acid grassland
- D1.1, Acid dry dwarf shrub heath
- E1.6.1, Blanket bog
- E1.7, Wet modified bog



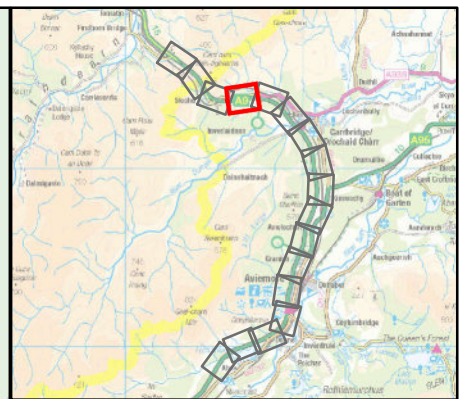
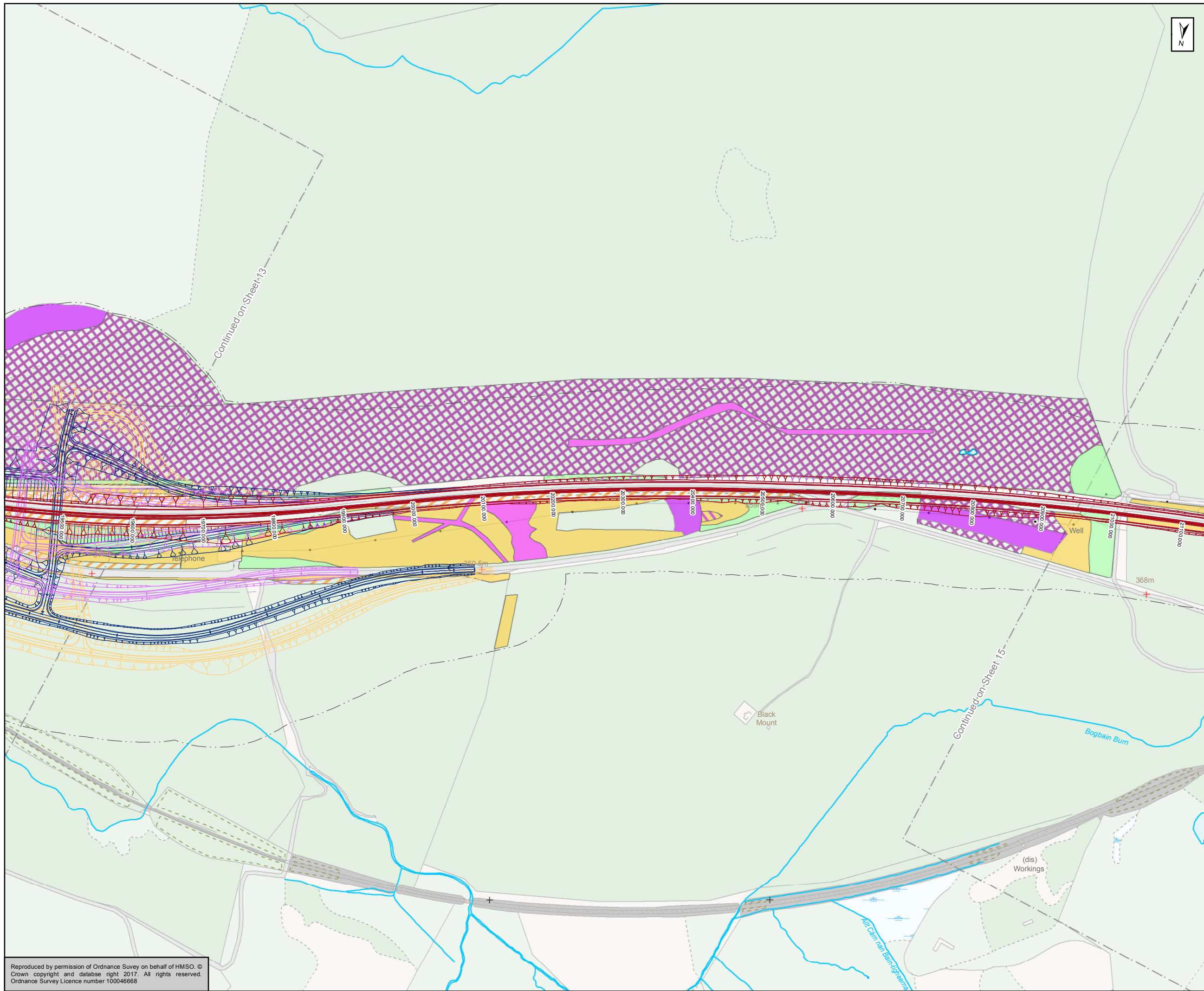
Status	Subsidiary
FINAL	B



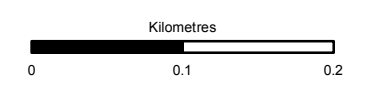
Figure 11.4b (1)  
Potential Annex I Habitat  
Sheet 13 of 17

Scale	Drawn	Checked	Approved	Authorised
1:5,000	JD	DK	ROB	SB
Document Number				Revision
A9P11-AMJ-EBD-Z_ZZZZZ_XX-DR-GI-0032				P03
Location	Type	Role	Number	

Reproduced by permission of Ordnance Survey on behalf of HMSO. © Crown copyright and database right 2017. All rights reserved. Ordnance Survey Licence number 100046668



- Mainline Option 1 (Southbound Widening)
- Black Mount Junctions Options (Southbound Widening)**
- D03 - Restricted Movements Diamond
- D12 - Diamond with Left Right Stagger
- D51 - Half Cloverleaf - Quadrants 2 & 4
- 100m Study Area
- Priority Annex I Habitats**
- A1.2.1, Coniferous semi-natural woodland
- B1.1, Unimproved acid grassland
- D1.1, Acid dry dwarf shrub heath
- D2, Wet dwarf shrub heath
- E1.6.1, Blanket bog
- E1.7, Wet modified bog
- E2.1, Acid neutral flush



Status: FINAL Substudy: B

Client: **TRANSPORT SCOTLAND**  
COMHDHAIL ALBA

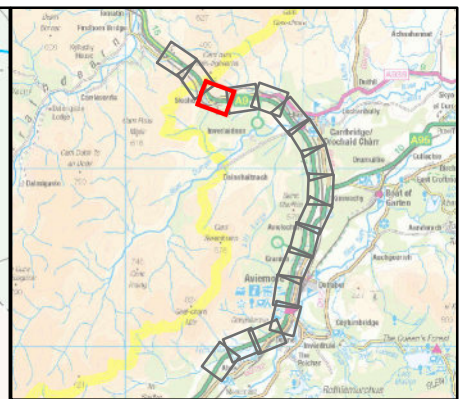
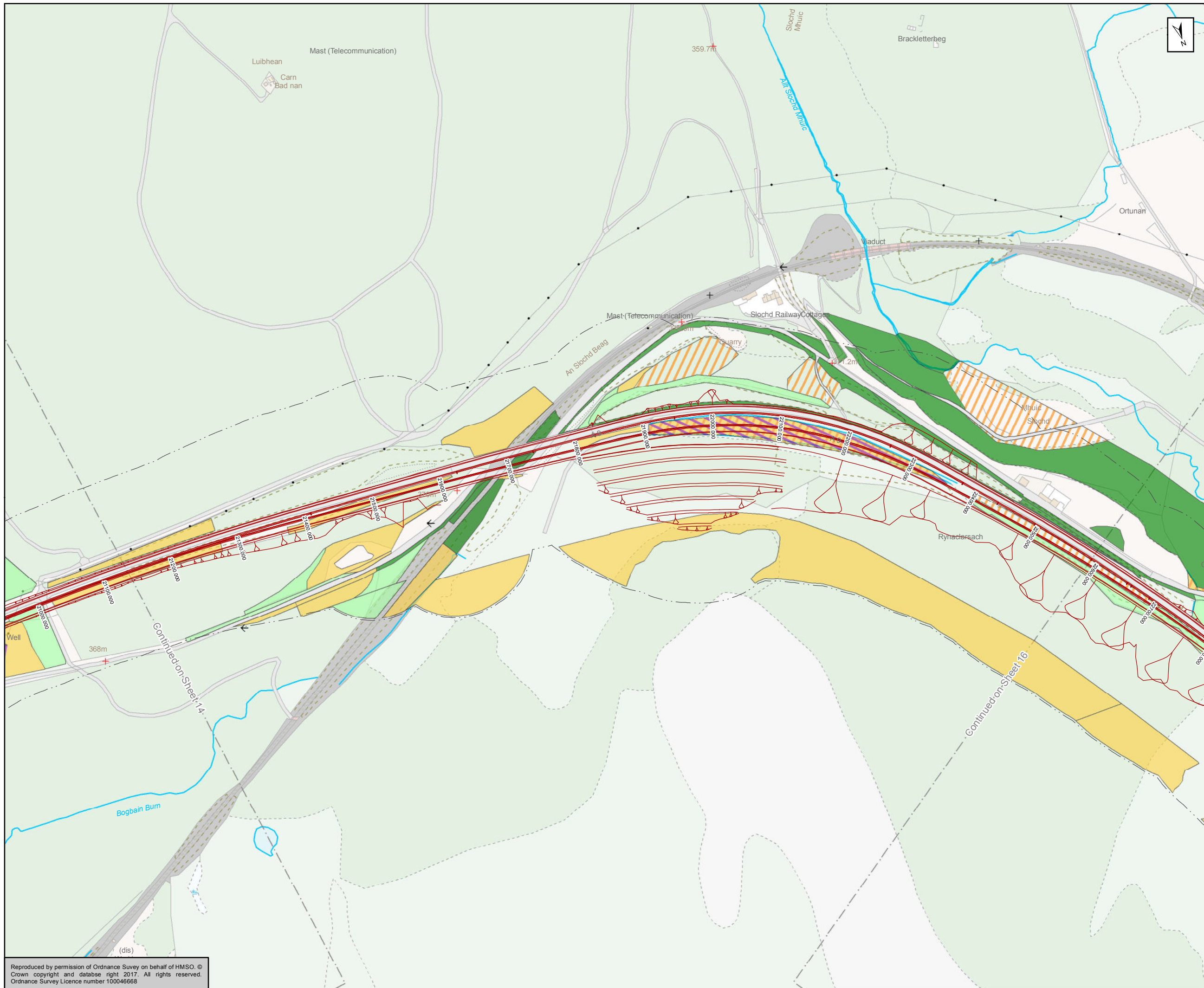


**ATKINS** mouchel

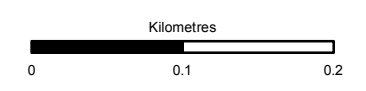
Figure 11.4b (1)  
Potential Annex I Habitat  
Sheet 14 of 17

Scale	1:5,000	Drawn	JD	Checked	DK	Approved	ROB	Authorised	SB
Document Number	A9P11-AMJ-EBD-Z_ZZZZ_XX-DR-GI-0033							Revision	P03
Project	Originator	Volume							
Location	Type	Role	Number						

Reproduced by permission of Ordnance Survey on behalf of HMSO. © Crown copyright and database right 2017. All rights reserved. Ordnance Survey Licence number 100046668



- Mainline Option 1 (Southbound Widening)  
 100m Study Area  
**Priority Annex I Habitats**  
 A1.1.1, Broad-leaved semi-natural woodland  
 A1.2.1, Coniferous semi-natural woodland  
 B1.1, Unimproved acid grassland  
 D1.1, Acid dry dwarf shrub heath  
 D5, Dry heath/acid grassland mosaic  
 D6, Wet heath/acid grassland mosaic  
 E1.6.1, Blanket bog  
 E1.7, Wet modified bog



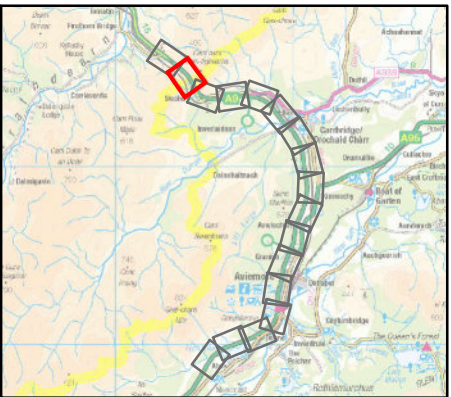
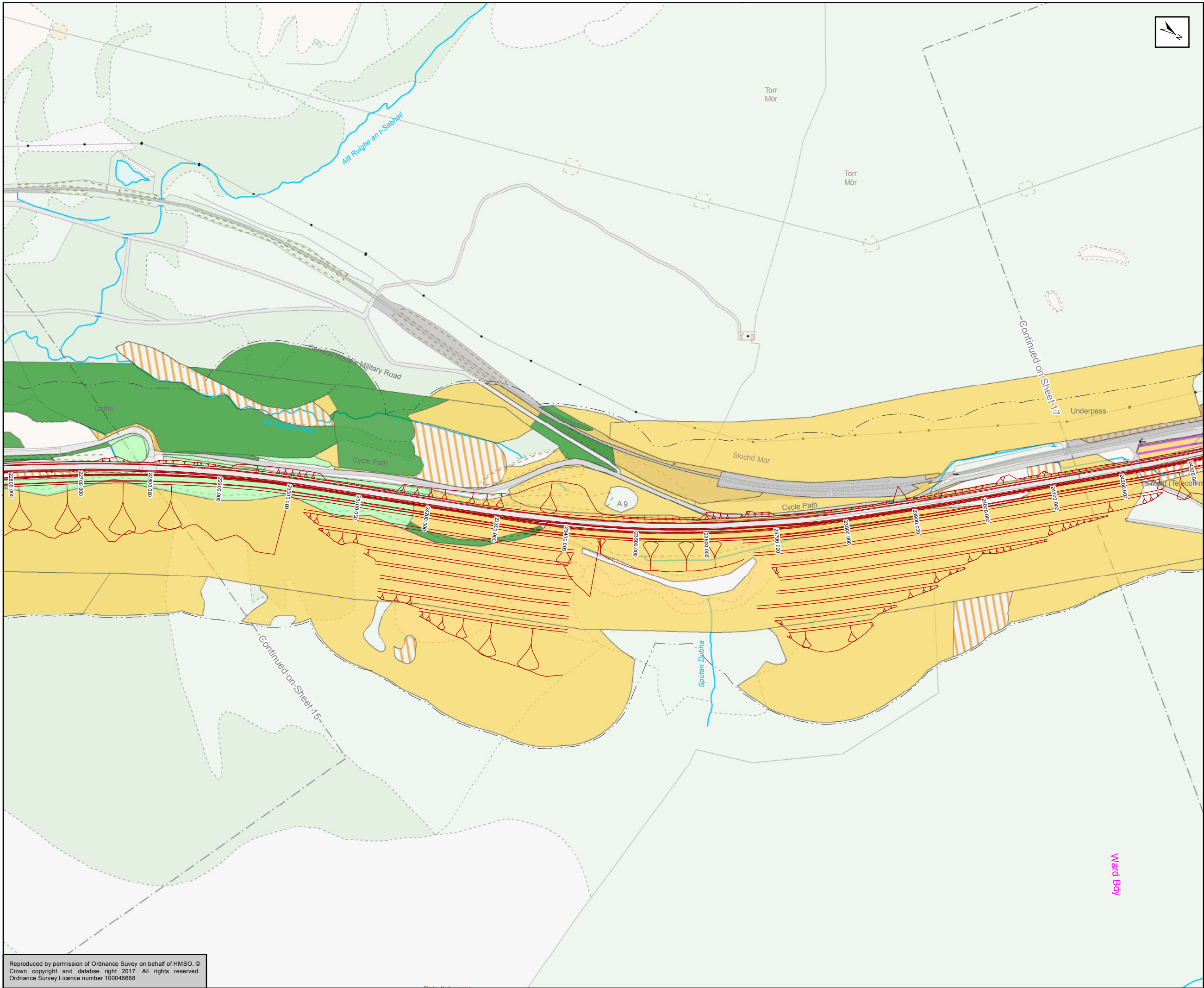
Status: FINAL Substudy: B




Figure 11.4b (1)  
Potential Annex I Habitat  
Sheet 15 of 17

Scale: 1:5,000	Drawn: JD	Checked: DK	Approved: ROB	Authorised: SB
Document Number: A9P11-AMJ-EBD-Z_ZZZZZ_XX-DR-GI-0034	Project Originator: P03	Volume: P03	Revision:	
Location:	Type:	Role:	Number:	

Reproduced by permission of Ordnance Survey on behalf of HMSO. © Crown copyright and database right 2017. All rights reserved. Ordnance Survey Licence number 100046668



- Mainline Option 1 (Southbound Widening)
- 100m Study Area
- Priority Annex I Habitats**
- A1.1.1, Broad-leaved semi-natural woodland
- A1.2.1, Coniferous semi-natural woodland
- B1.1, Unimproved acid grassland
- D1.1, Acid dry dwarf shrub heath
- D2, Wet dwarf shrub heath
- D5, Dry heath/acid grassland mosaic



Status	FINAL	Subsidiary	B
--------	-------	------------	---

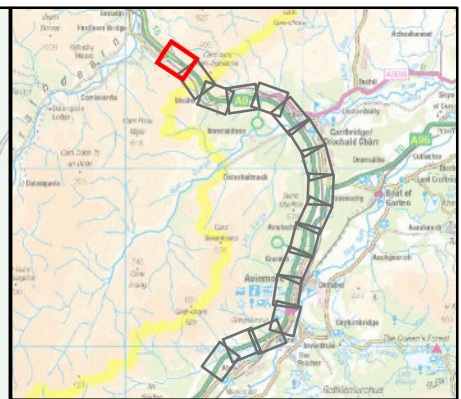
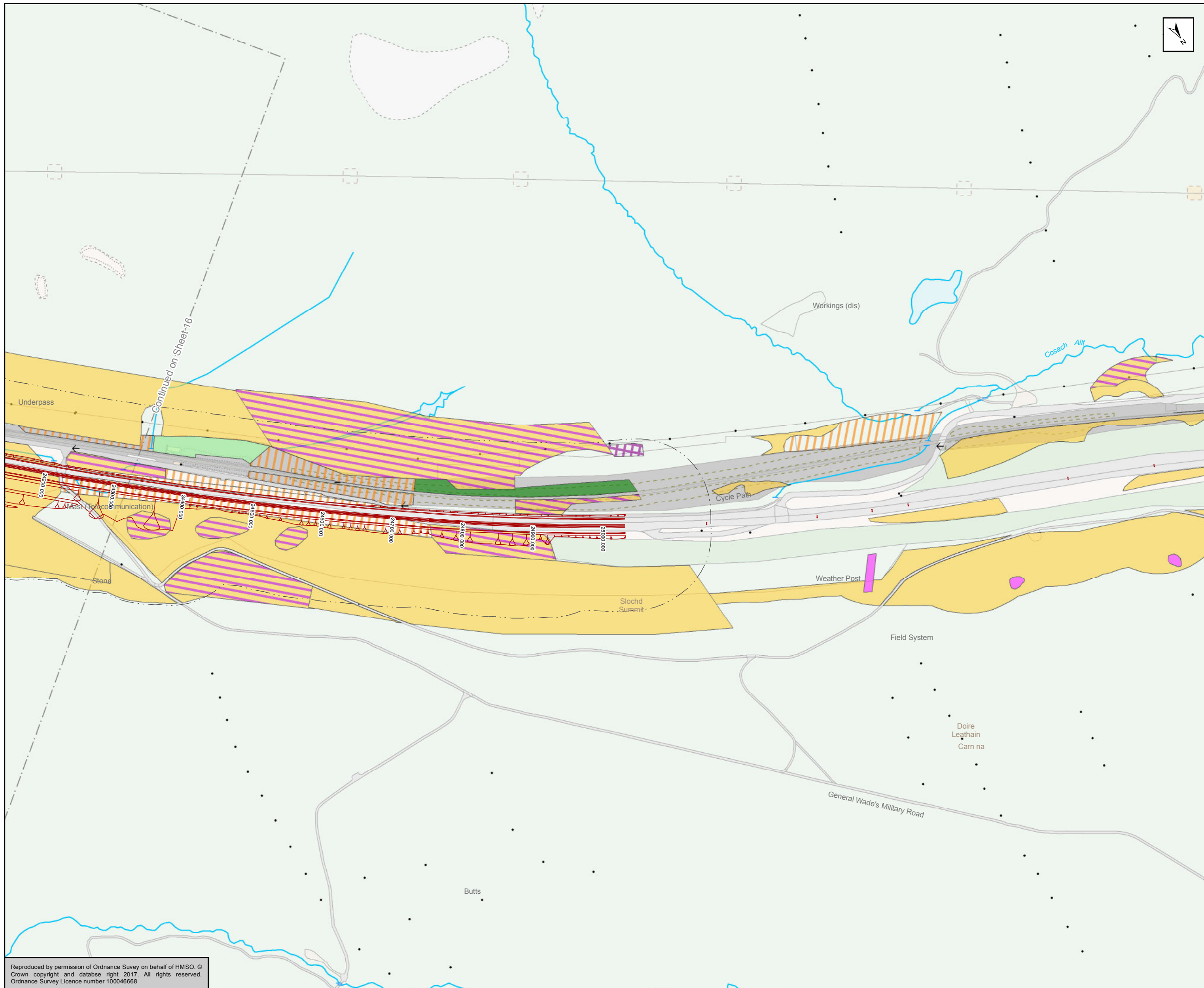


Figure 11.4b (1)  
Potential Annex I Habitat  
Sheet 16 of 17

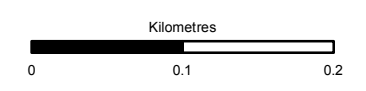
Scale	1:5,000	Drawn	JD	Checked	DK	Approved	ROB	Authorised	SB
Document Number	A9P11-AMJ-EBD-Z_ZZZZZ_XX-DR-GI-0035							Revision	P03
Location	Type	Role	Number						

Reproduced by permission of Ordnance Survey on behalf of HMSO. © Crown copyright and database right 2017. All rights reserved. Ordnance Survey Licence number 100046668





- Mainline Option 1 (Southbound Widening)  
 100m Study Area  
**Priority Annex I Habitats**  
 A1.1.1, Broad-leaved semi-natural woodland  
 A1.2.1, Coniferous semi-natural woodland  
 B1.1, Unimproved acid grassland  
 D1.1, Acid dry dwarf shrub heath  
 D2, Wet dwarf shrub heath  
 D5, Dry heath/acid grassland mosaic  
 E1.7, Wet modified bog  
 E2.2, Basic flush



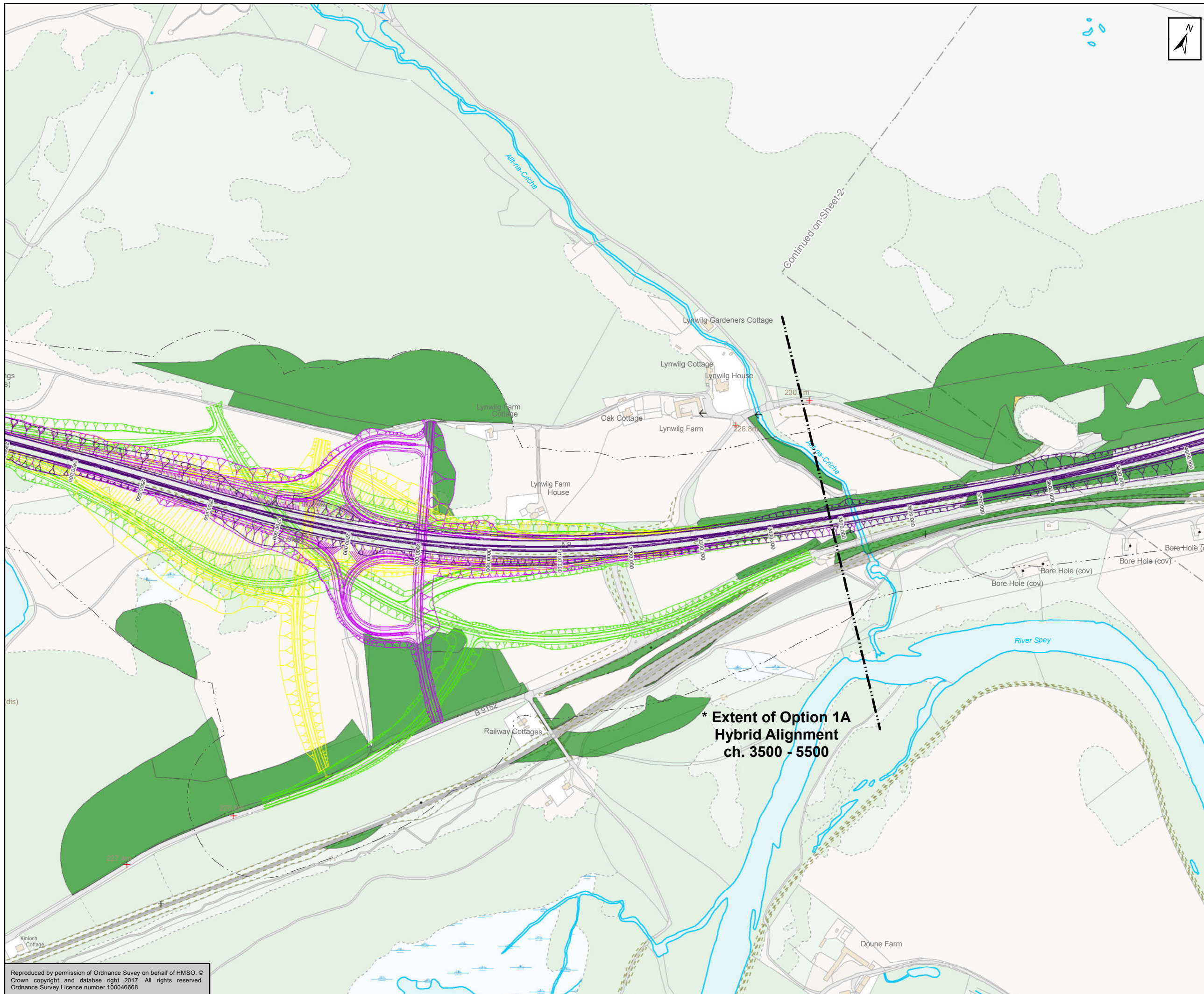
Status	FINAL	Subsidiary	B
--------	-------	------------	---



Figure 11.4b (1)  
Potential Annex I Habitat  
Sheet 17 of 17

Scale	1:5,000	Drawn	JD	Checked	DK	Approved	ROB	Authorised	SB
Document Number	A9P11-AMJ-EBD-Z_ZZZZZ_XX-DR-GI-0036							Revision	P03
Project	Originator	Volume							
Location	Type	Role							

Reproduced by permission of Ordnance Survey on behalf of HMSO. © Crown copyright and database right 2017. All rights reserved. Ordnance Survey Licence number 100046668



- Mainline Option 1A (Southbound Widening, Aviemore Variant)
- Aviemore South Junction Options (Southbound Widening)**
- A02 - Half Cloverleaf - Quadrants 1 & 4
- A09 - Diamond Left Right with Ghost Island
- A18 - Left Right Stagger with B9152 Realigned
- 100m Study Area
- Priority Annex I Habitats**
- A1.1.1, Broad-leaved semi-natural woodland
- D1.1, Acid dry dwarf shrub heath



Status: FINAL Substage: B

Client: **TRANSPORT SCOTLAND**  
COMHDHAIL ALBA

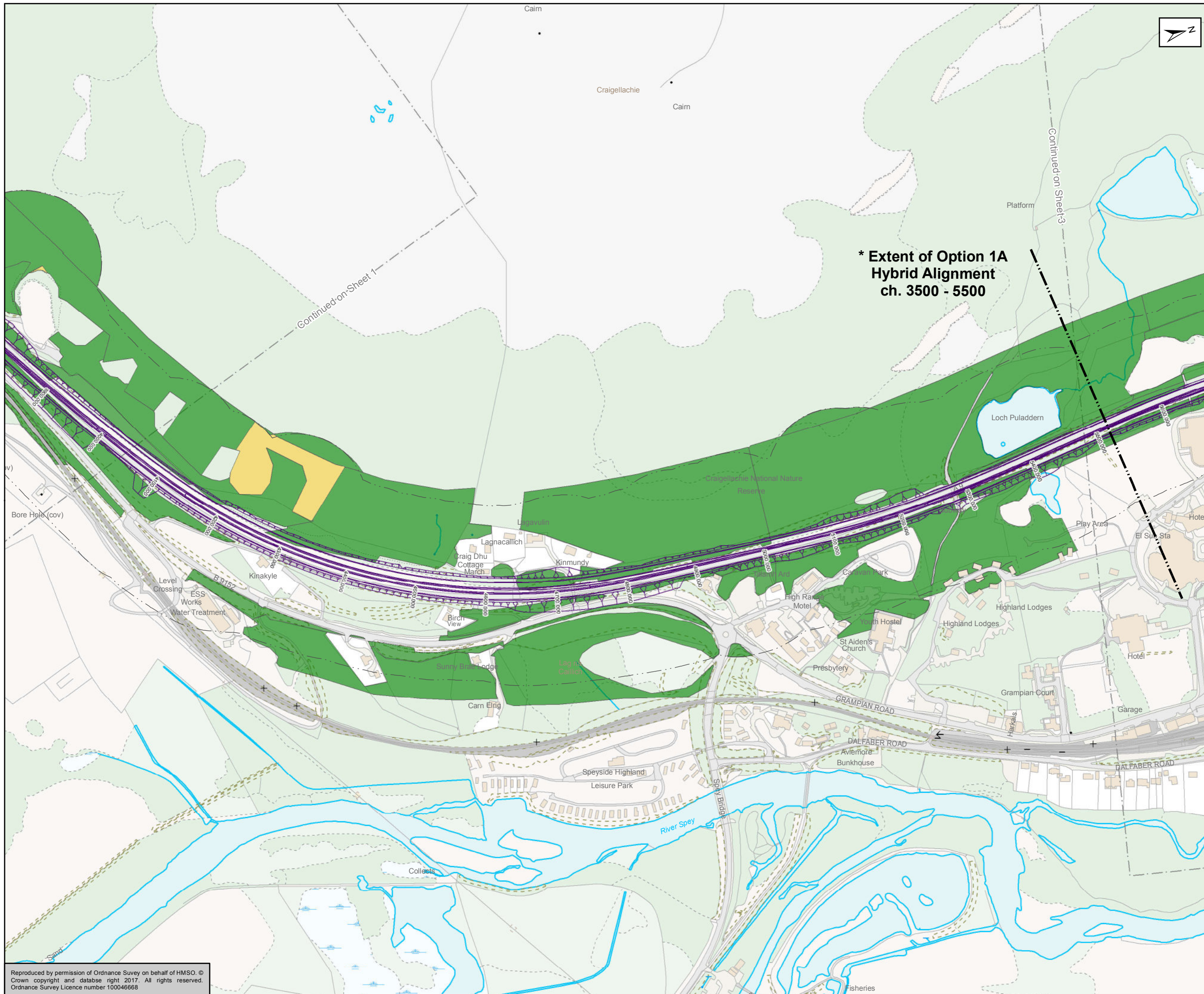


**ATKINS** mouchel

Figure 11.4b (1A)  
Potential Annex I Habitat  
Sheet 1 of 3

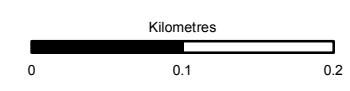
Scale: 1:5,000	Drawn: JD	Checked: SK	Approved: ROB	Authorised: SB
Document Number: A9P11-AMJ-EBD-G_ZZZZZ_XX-DR-GI-0005	Project: A9P11-AMJ-EBD-G_ZZZZZ_XX-DR-GI-0005	Originator: A9P11-AMJ-EBD-G_ZZZZZ_XX-DR-GI-0005	Volume: A9P11-AMJ-EBD-G_ZZZZZ_XX-DR-GI-0005	Revision: P02
Location:	Type:	Role:	Number:	

Reproduced by permission of Ordnance Survey on behalf of HMSO. © Crown copyright and database right 2017. All rights reserved. Ordnance Survey Licence number 100046668



- Mainline Option 1A (Southbound Widening, Aviemore Variant)**
- 100m Study Area
- Priority Annex I Habitats**
- A1.1.1, Broad-leaved semi-natural woodland
  - D1.1, Acid dry dwarf shrub heath
  - D2, Wet dwarf shrub heath

**\* Extent of Option 1A Hybrid Alignment ch. 3500 - 5500**



Status: FINAL Substage: B

Client: **TRANSPORT SCOTLAND**  
COMHDHAIL ALBA

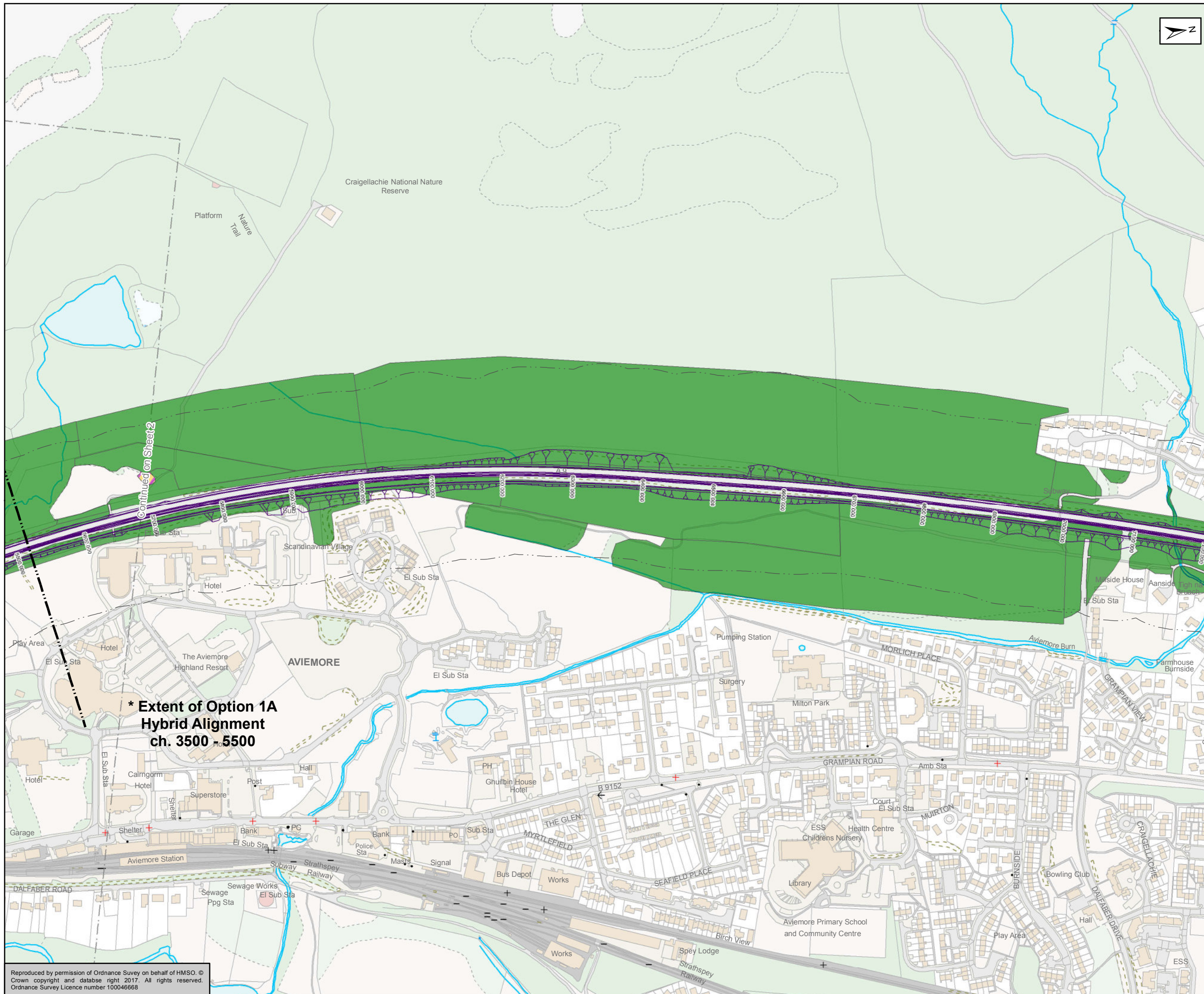


**ATKINS mouchel**

Figure 11.4b (1A)  
Potential Annex I Habitat  
Sheet 2 of 3

Scale: 1:5,000	Drawn: JD	Checked: SK	Approved: ROB	Authorised: SB
Document Number: A9P11-AMJ-EBD-G_ZZZZZ_XX-DR-GI-0006	Project Originator: P02	Volume: P02	Revision: P02	
Location:	Type:	Role:	Number:	

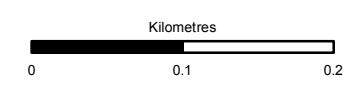
Reproduced by permission of Ordnance Survey on behalf of HMSO. © Crown copyright and database right 2017. All rights reserved. Ordnance Survey Licence number 100046668



\* Extent of Option 1A Hybrid Alignment  
ch. 3500 - 5500



- Mainline Option 1A (Southbound Widening, Aviemore Variant)
- 100m Study Area
- Priority Annex I Habitats**
- A1.1.1, Broad-leaved semi-natural woodland
- D2, Wet dwarf shrub heath



Status: FINAL  
Subsidiary: B



Figure 11.4b (1A)  
Potential Annex I Habitat  
Sheet 3 of 3

Scale	1:5,000	Drawn	JD	Checked	SK	Approved	ROB	Authorised	SB
Document Number	A9P11-AMJ-EBD-G_ZZZZZ_XX-DR-GI-0007			Project	Originator	Volume	P02		
Location	Type	Role	Number						

Reproduced by permission of Ordnance Survey on behalf of HMSO. © Crown copyright and database right 2017. All rights reserved. Ordnance Survey Licence number 100046668