


- Mainline Option 1 (Southbound Widening)
- 250m Study Area
- 500m Study Area
- Ponds



Status: FINAL Subsidiary: B

Client: **TRANSPORT SCOTLAND**  
COMHDHAIL ALBA

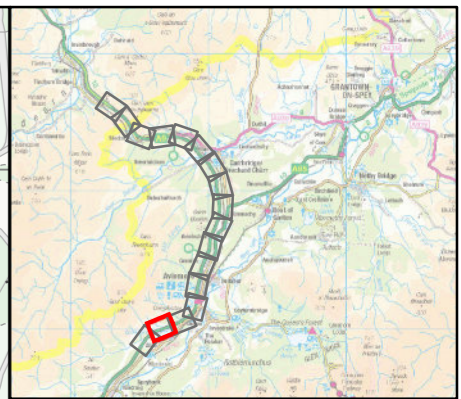
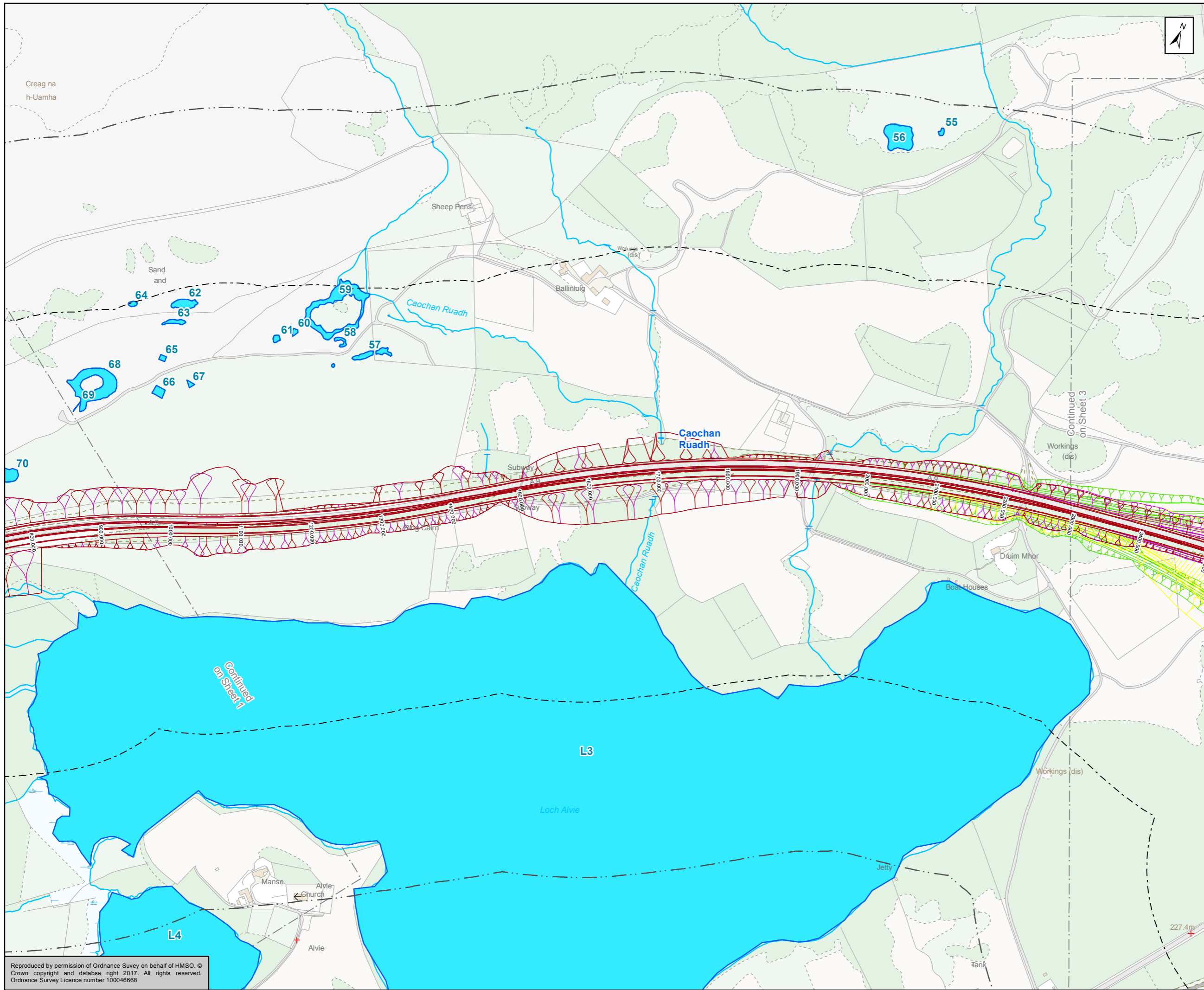


**ATKINS mouchel**

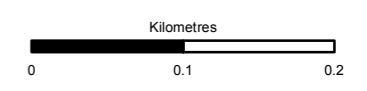
Title: **Figure 11.5(1)  
Pond locations, watercourses  
and Great Crested Newt  
Survey Results  
Sheet 1 of 17**

Scale: 1:5,000	Drawn: MM	Checked: SK	Approved: ROB	Authorised: SB
Document Number: A9P11-AMJ-EBD-Z_ZZZZZ_XX-DR-GI-0057	Project: A9P11-AMJ-EBD-Z_ZZZZZ_XX-DR-GI-0057	Originator: [blank]	Volume: [blank]	Revision: P03
Location: [blank]	Type: [blank]	Role: [blank]	Number: [blank]	[blank]

Reproduced by permission of Ordnance Survey on behalf of HMSO. © Crown copyright and database right 2017. All rights reserved. Ordnance Survey Licence number 100046668



- Mainline Option 1 (Southbound Widening)
- Aviemore South Junction Options (Southbound Widening)**
- A02 - Half Cloverleaf - Quadrants 1 & 4
- A09 - Diamond Left Right with Ghost Island
- A18 - Left Right Stagger with B9152 Realigned
- 250m Study Area
- 500m Study Area
- Ponds



Status: FINAL Subarea: B

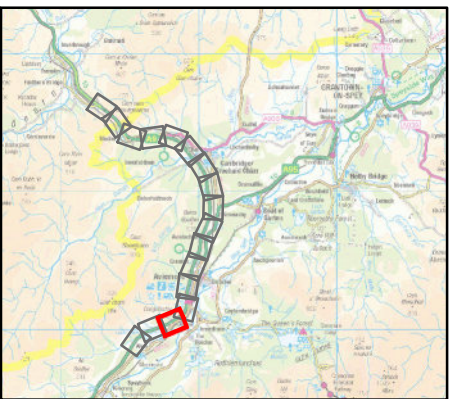
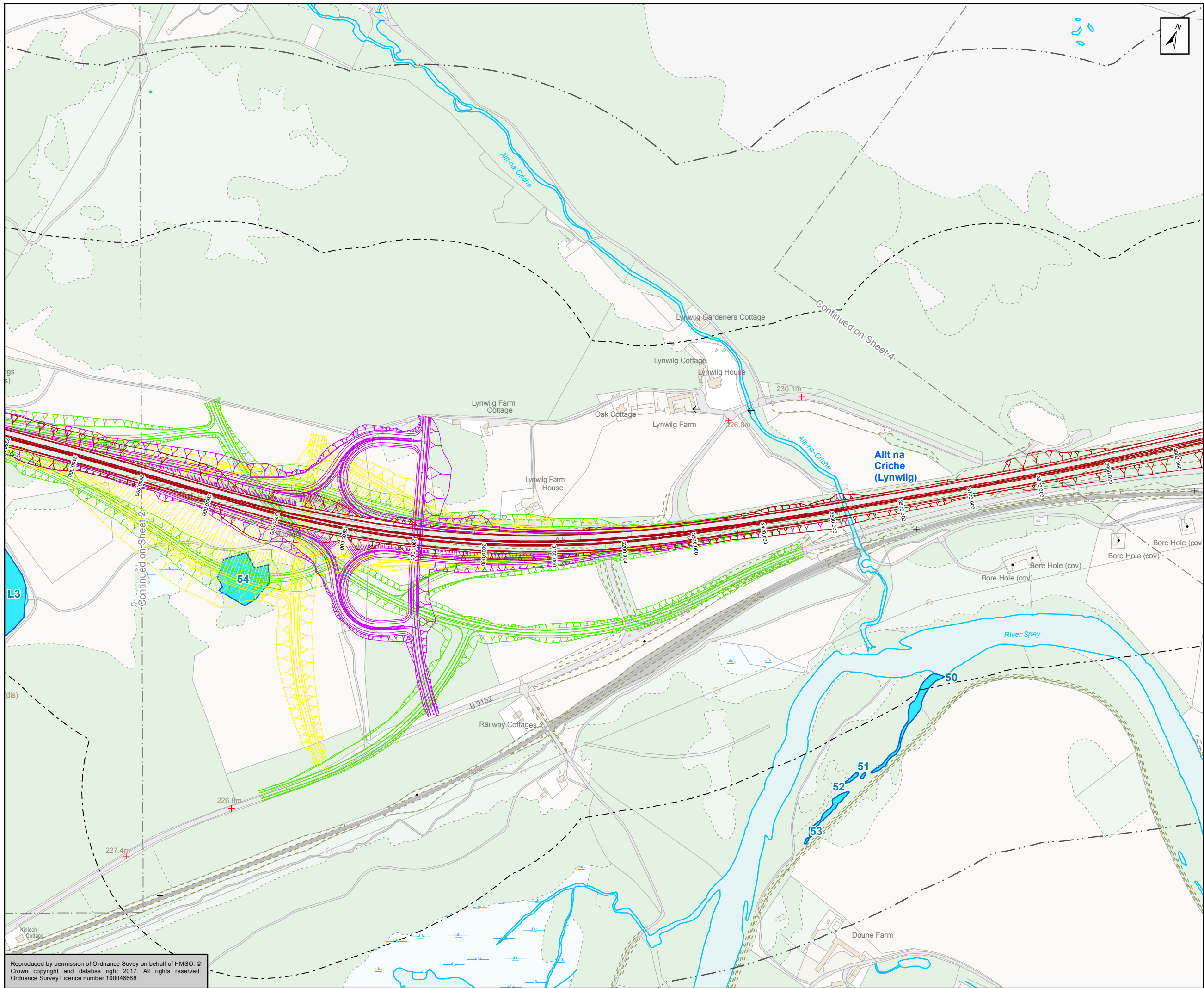


Figure 11.5(1)  
Pond locations, watercourses  
and Great Crested Newt  
Survey Results  
Sheet 2 of 17

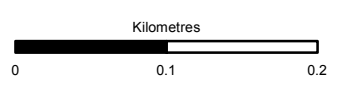
Scale: 1:5,000	Drawn: MM	Checked: SK	Approved: ROB	Authorised: SB
Document Number: A9P11-AMJ-EBD-Z_ZZZZZ_XX-DR-GI-0058	Project: A9P11-AMJ-EBD-Z_ZZZZZ_XX-DR-GI-0058	Originator: [Blank]	Volume: [Blank]	Revision: P03
Location: [Blank]	Type: [Blank]	Role: [Blank]	Number: [Blank]	[Blank]

Reproduced by permission of Ordnance Survey on behalf of HMSO. © Crown copyright and database right 2017. All rights reserved. Ordnance Survey Licence number 100046668





- Aviemore South Junction Options (Southbound Widening)**
- A02 - Half Cloverleaf - Quadrants 1 & 4
  - A09 - Diamond Left Right with Ghost Island
  - Mainline Option 1 (Southbound Widening)
  - A18 - Left Right Stagger with B9152 Realigned
  - 250m Study Area
  - 500m Study Area
  - Ponds



Status	FINAL	Subsidiary	B
--------	-------	------------	---

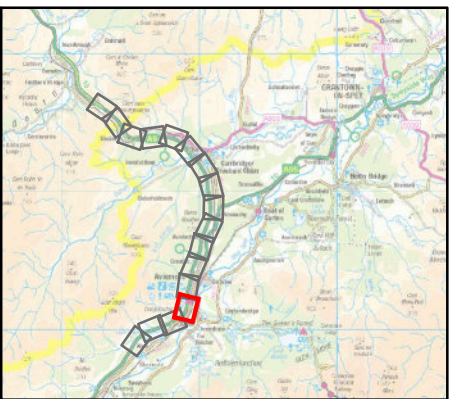
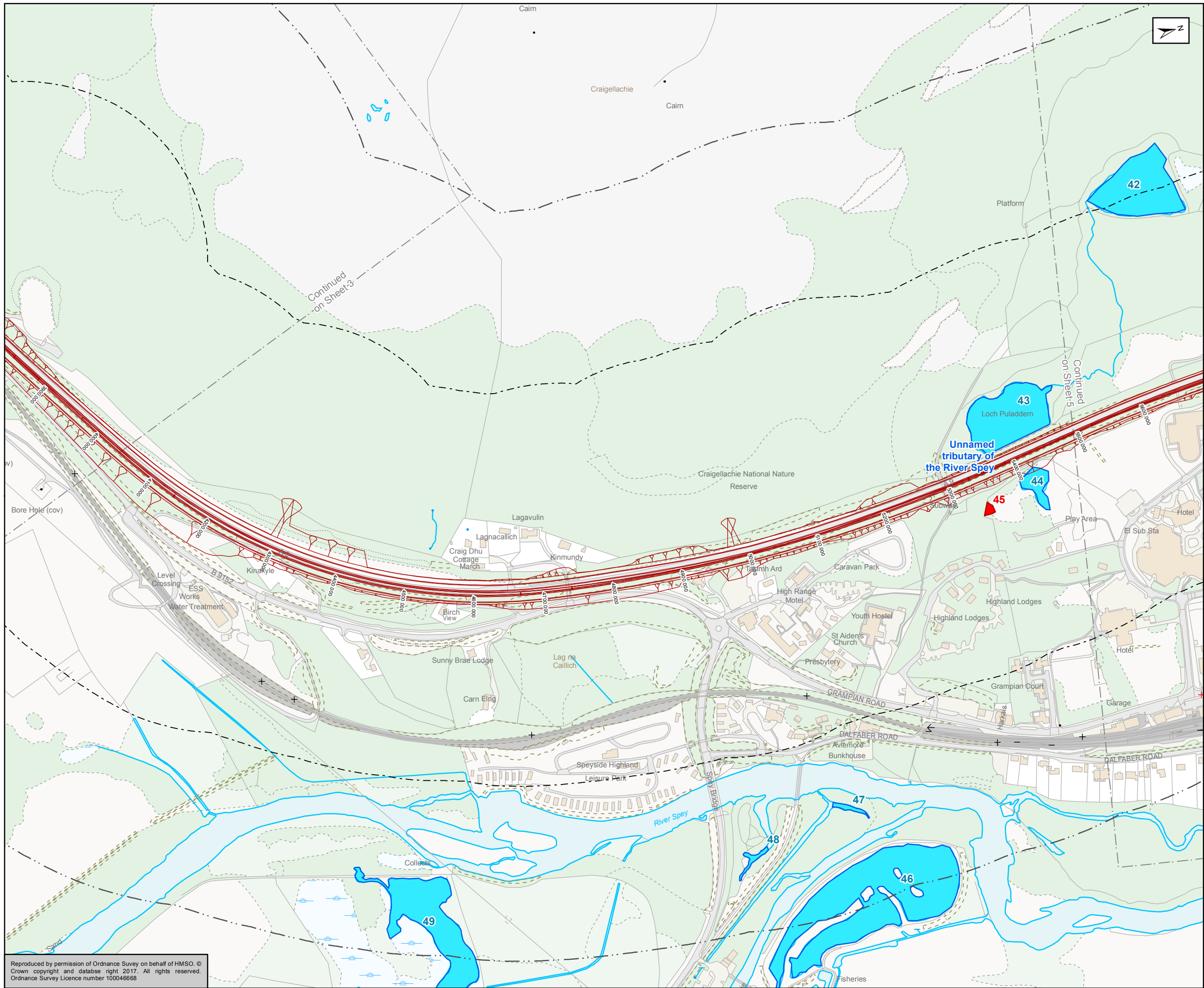


Figure 11.5(1)  
Pond locations, watercourses  
and Great Crested Newt  
Survey Results  
Sheet 3 of 17


Scale	1:5,000	Drawn	MM	Checked	SK	Approved	ROB	Authorised	SB
Document Number	A9P11-AMJ-EBD-Z_ZZZZZ_XX-DR-GI-0059							Revision	P03
Project	Originator	Volume							
Location	Type	Role	Number						

Reproduced by permission of Ordnance Survey on behalf of HMSO. © Crown copyright and database right 2017. All rights reserved. Ordnance Survey Licence number 100046668





- Mainline Option 1 (Southbound Widening)
- 250m Study Area
- 500m Study Area
- Ponds
- Confirmed Great Crested Newt Ponds



Status: FINAL Substudy: B

Client: **TRANSPORT SCOTLAND**  
COMHDHAIL ALBA

**A9**  
DUALLING  
PERTH TO INVERNESS  
Dalraddy to Slochd

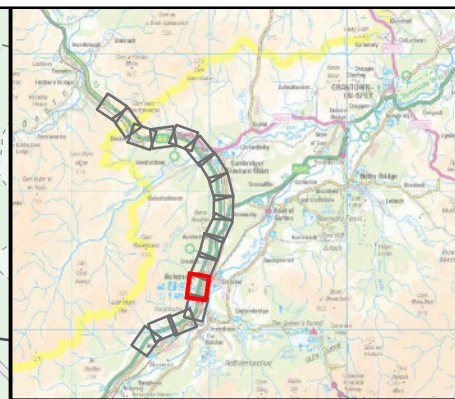
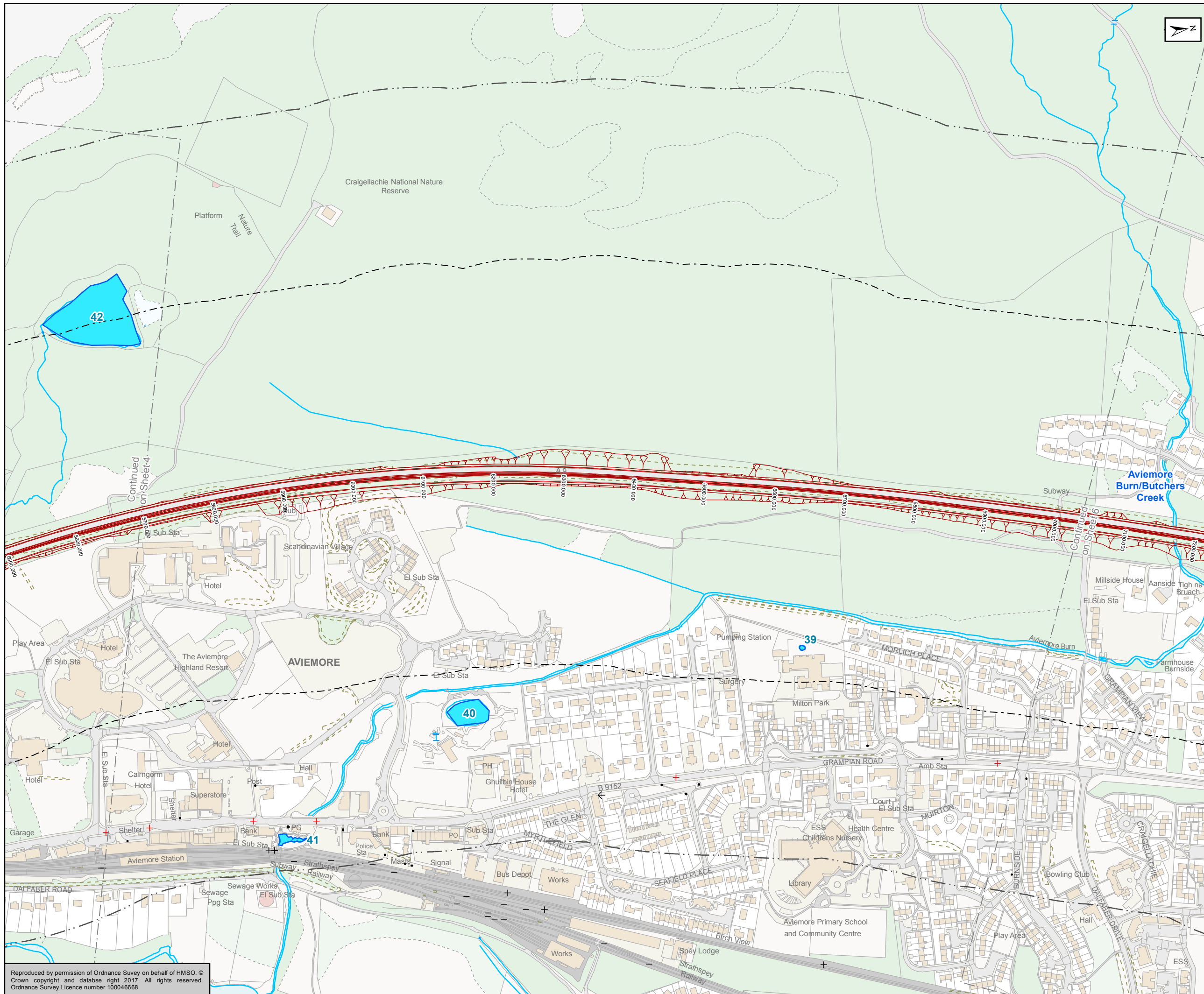
**ATKINS** mouchel

Figure 11.5(1)  
Pond locations, watercourses  
and Great Crested Newt  
Survey Results  
Sheet 4 of 17


Scale: 1:5,000	Drawn: MM	Checked: SK	Approved: ROB	Authorised: SB
Document Number: A9P11-AMJ-EBD-Z_ZZZZZ_XX-DR-GI-0060	Project: A9P11-AMJ-EBD-Z_ZZZZZ_XX-DR-GI-0060	Originator: [blank]	Volume: [blank]	Revision: P03
Location: [blank]	Type: [blank]	Role: [blank]	Number: [blank]	[blank]

Reproduced by permission of Ordnance Survey on behalf of HMSO. © Crown copyright and database right 2017. All rights reserved. Ordnance Survey Licence number 100046668





- Mainline Option 1 (Southbound Widening)
- 250m Study Area
- 500m Study Area
- Ponds



Status: FINAL Substudy: B

Client: **TRANSPORT SCOTLAND**  
COMHDHAIL ALBA



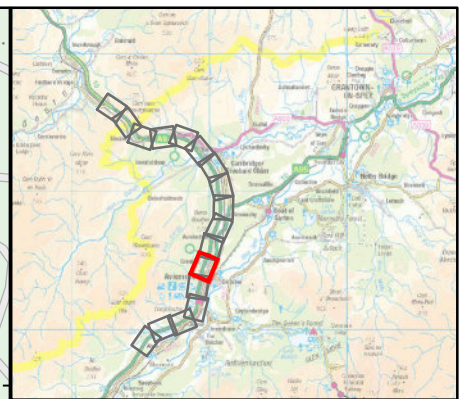
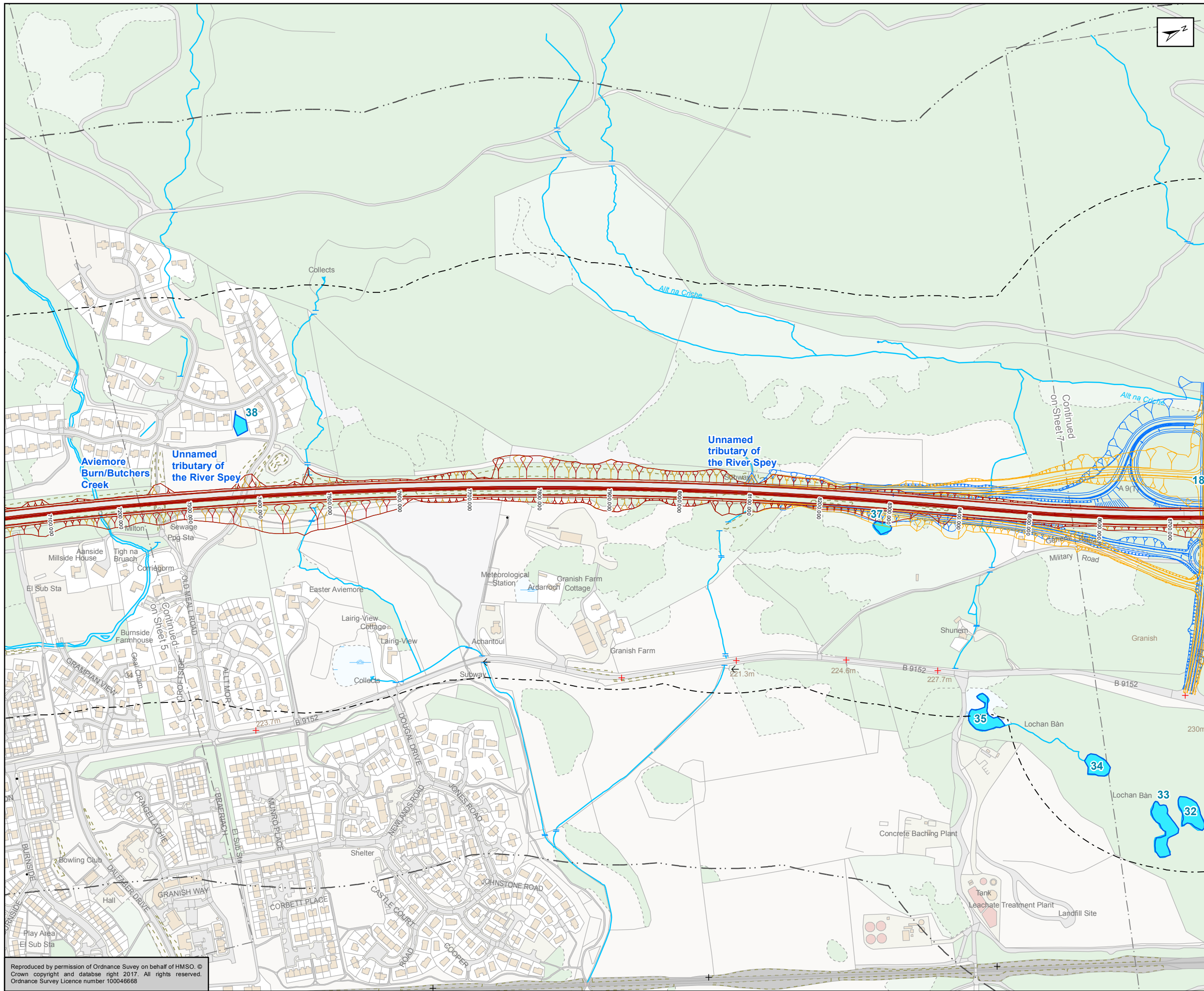
ATKINS mouchel

Figure 11.5(1)  
Pond locations, watercourses  
and Great Crested Newt  
Survey Results  
Sheet 5 of 17


Scale: 1:5,000	Drawn: MM	Checked: SK	Approved: ROB	Authorised: SB
Document Number: A9P11-AMJ-EBD-Z_ZZZZZ_XX-DR-GI-0061	Project Originator: A9P11-AMJ-EBD-Z_ZZZZZ_XX-DR-GI-0061	Volume: P03	Revision: P03	
Location:	Type:	Role:	Number:	

Reproduced by permission of Ordnance Survey on behalf of HMSO. © Crown copyright and database right 2017. All rights reserved. Ordnance Survey Licence number 100046668





- Mainline Option 1 (Southbound Widening)
- Granish Junction Options (Southbound Widening)**
- C31 - Diamond
- C34 - Half Dumbbell / Cloverleaf
- 250m Study Area
- 500m Study Area
- Ponds



Scale: 1:5,000  
 Drawn: MM, Checked: SK, Approved: ROB, Authorised: SB

Client: **TRANSPORT SCOTLAND**  
 COMHDHAIL ALBA



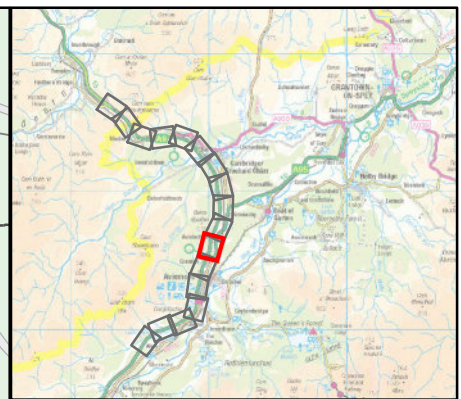
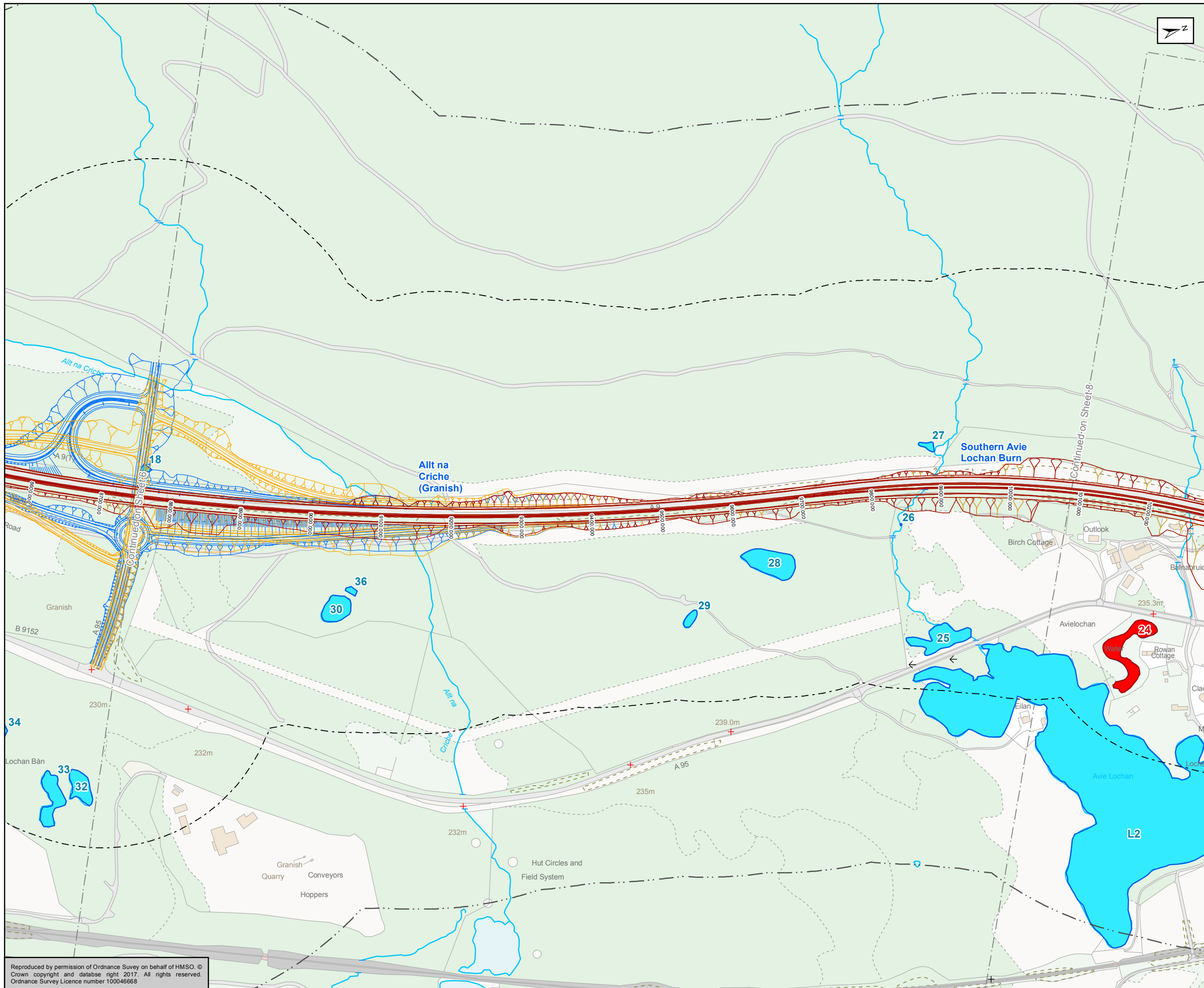
**ATKINS mouchel**

Figure 11.5(1)  
 Pond locations, watercourses  
 and Great Crested Newt  
 Survey Results  
 Sheet 6 of 17

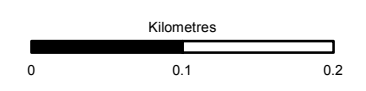
Project	Originator	Volume	Revision
A9P11-AMJ-EBD-Z_ZZZZZX-DR-GI-0062			P03
Location	Type	Role	Number

Reproduced by permission of Ordnance Survey on behalf of HMSO. © Crown copyright and database right 2017. All rights reserved. Ordnance Survey Licence number 100046668





- Mainline Option 1 (Southbound Widening)
- Granish Junction Options (Southbound Widening)**
- C31 - Diamond
- C34 - Half Dumbbell / Cloverleaf
- 250m Study Area
- 500m Study Area
- Ponds
- Confirmed Great Crested Newt Ponds



Status: FINAL      Substability: B

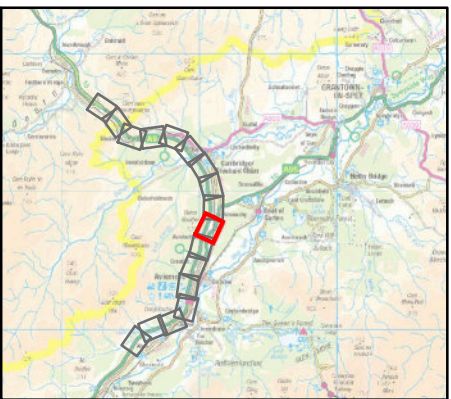
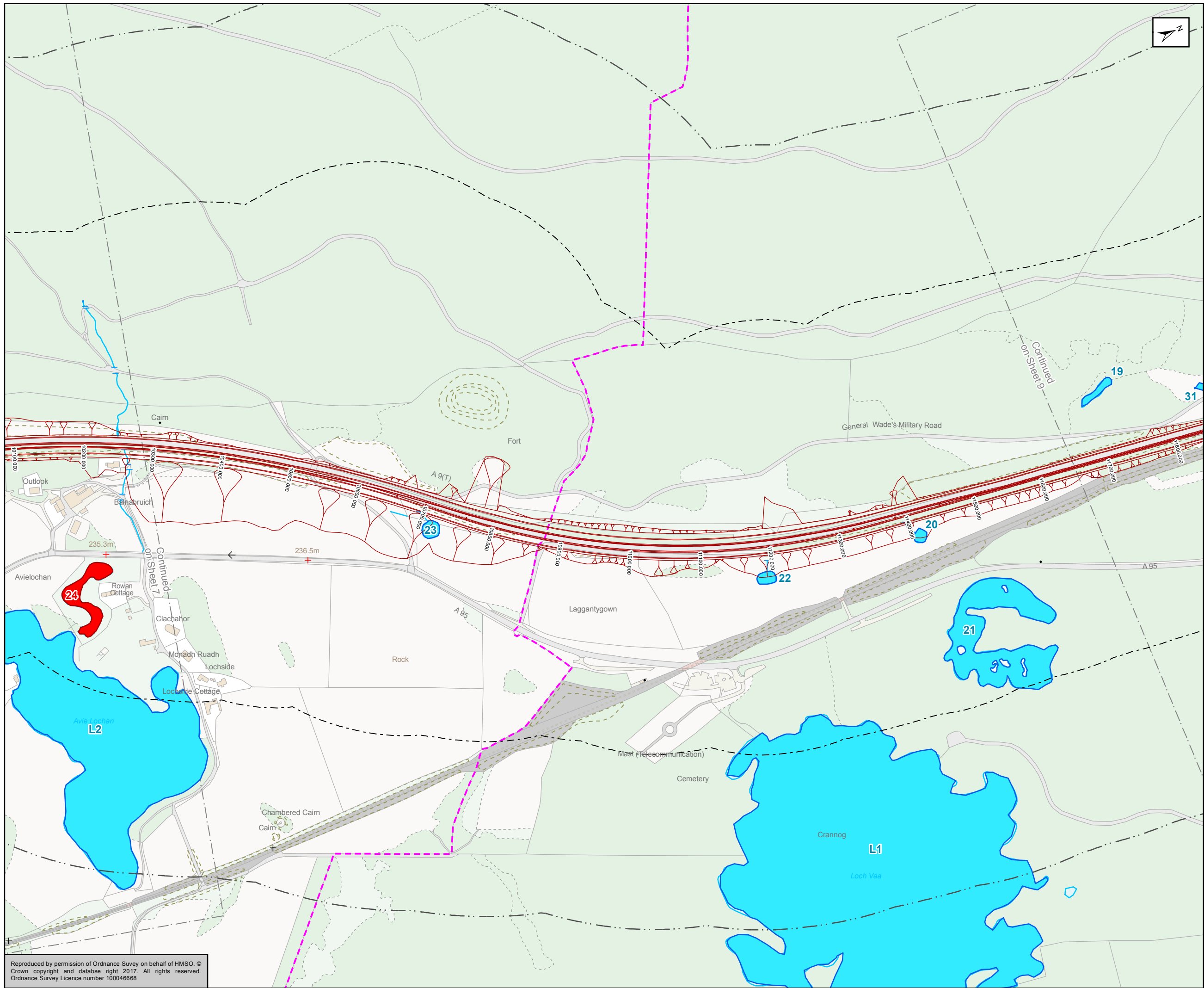


Figure 11.5(1)  
Pond locations, watercourses  
and Great Crested Newt  
Survey Results  
Sheet 7 of 17

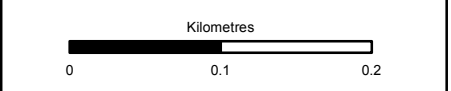
Scale: 1:5,000	Drawn: MM	Checked: SK	Approved: ROB	Authorised: SB
Document Number: A9P11-AMJ-EBD-Z_ZZZZZ_XX-DR-GI-0063	Project Originator: P03	Volume:	Revision:	
Location:	Type:	Role:	Number:	

Reproduced by permission of Ordnance Survey on behalf of HMSO. © Crown copyright and database right 2017. All rights reserved. Ordnance Survey Licence number 100046668





- Mainline Option 1 (Southbound Widening)
- 250m Study Area
- 500m Study Area
- Ponds
- Confirmed Great Crested Newt Ponds



Status: FINAL Substudy: B

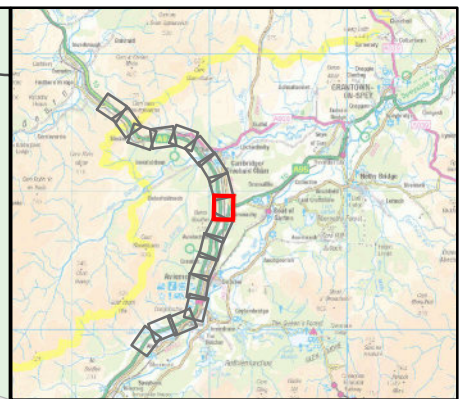
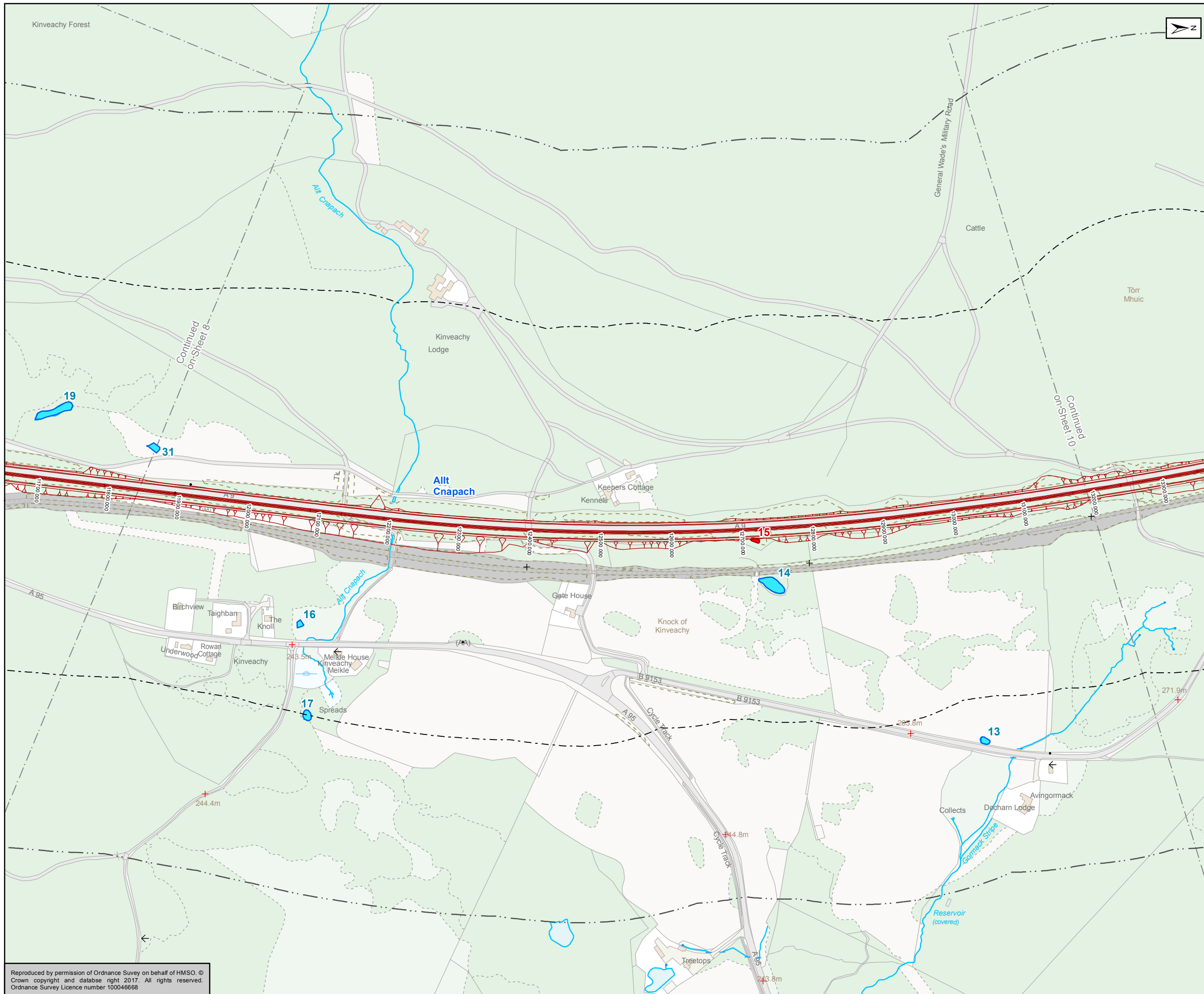


Title: Figure 11.5(1)  
 Pond locations, watercourses  
 and Great Crested Newt  
 Survey Results  
 Sheet 8 of 17

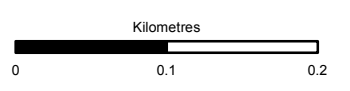
Scale: 1:5,000	Drawn: MM	Checked: SK	Approved: ROB	Authorised: SB
Document Number	Project: A9P11-AMJ-EBD-Z_ZZZZZ_XX-DR-GI-0064	Originator	Volume	Revision: P03
Location	Type	Role	Number	

Reproduced by permission of Ordnance Survey on behalf of HMSO. © Crown copyright and database right 2017. All rights reserved. Ordnance Survey Licence number 100046668





- Mainline Option 1 (Southbound Widening)
- 250m Study Area
- 500m Study Area
- Ponds
- Confirmed Great Crested Newt Ponds



Status: FINAL Substudy: B

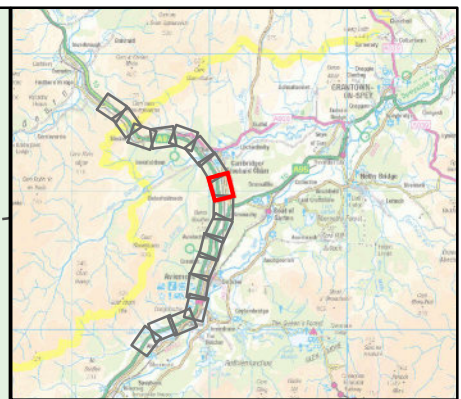
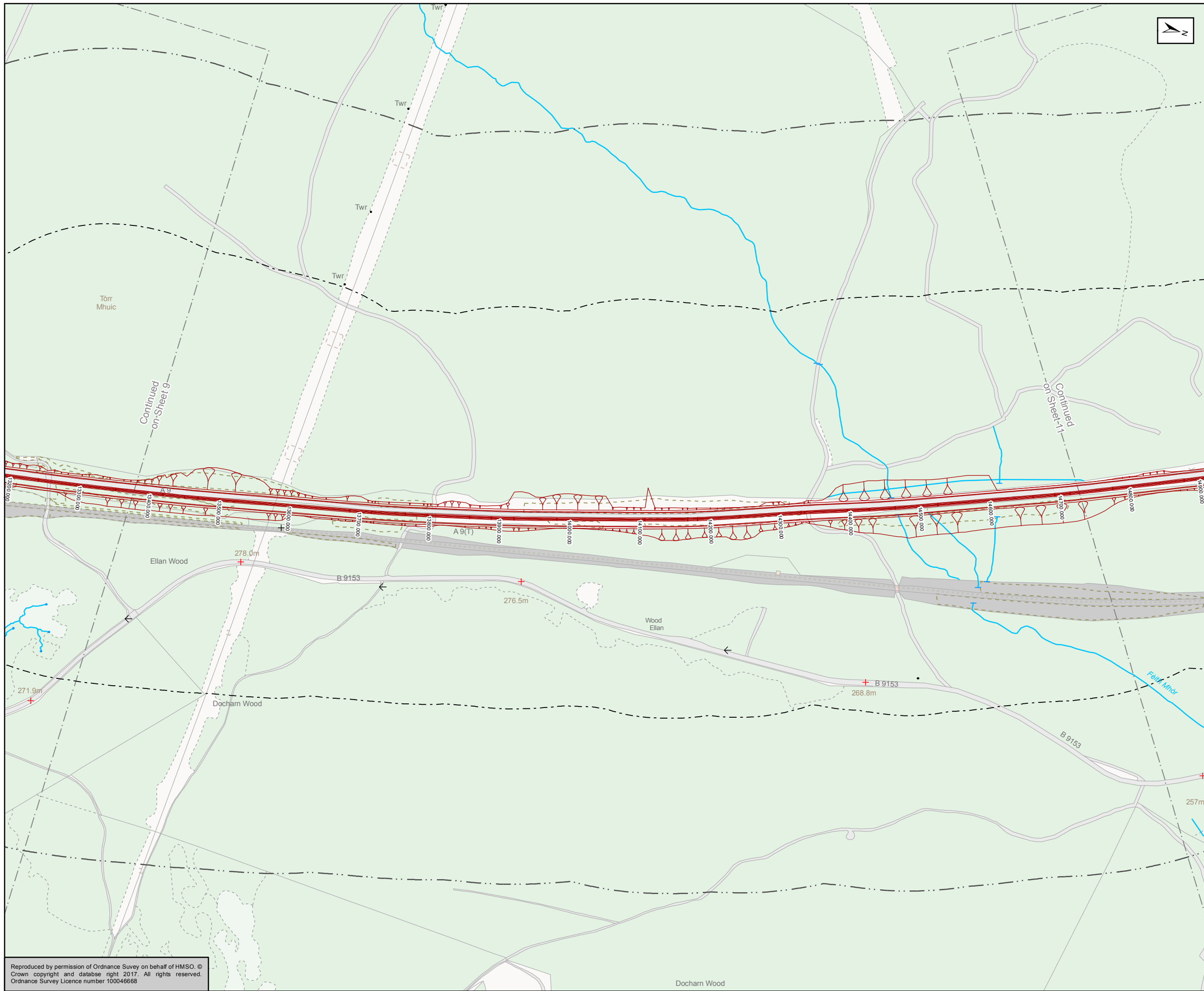


Figure 11.5(1)  
Pond locations, watercourses  
and Great Crested Newt  
Survey Results  
Sheet 9 of 17

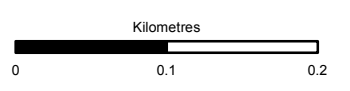
Scale: 1:5,000	Drawn: MM	Checked: SK	Approved: ROB	Authorised: SB
Document Number: A9P11-AMJ-EBD-Z_ZZZZZ_XX-DR-GI-0065	Project Originator: P03	Volume: P03	Revision: P03	
Location:	Type:	Role:	Number:	

Reproduced by permission of Ordnance Survey on behalf of HMSO. © Crown copyright and database right 2017. All rights reserved. Ordnance Survey Licence number 100046668





- Mainline Option 1 (Southbound Widening)
- 250m Study Area
- 500m Study Area



Status	FINAL	Subsidiary	B
--------	-------	------------	---

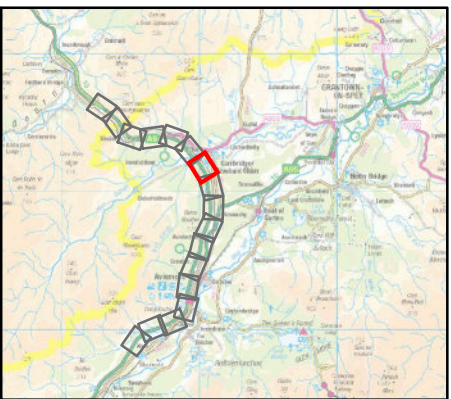
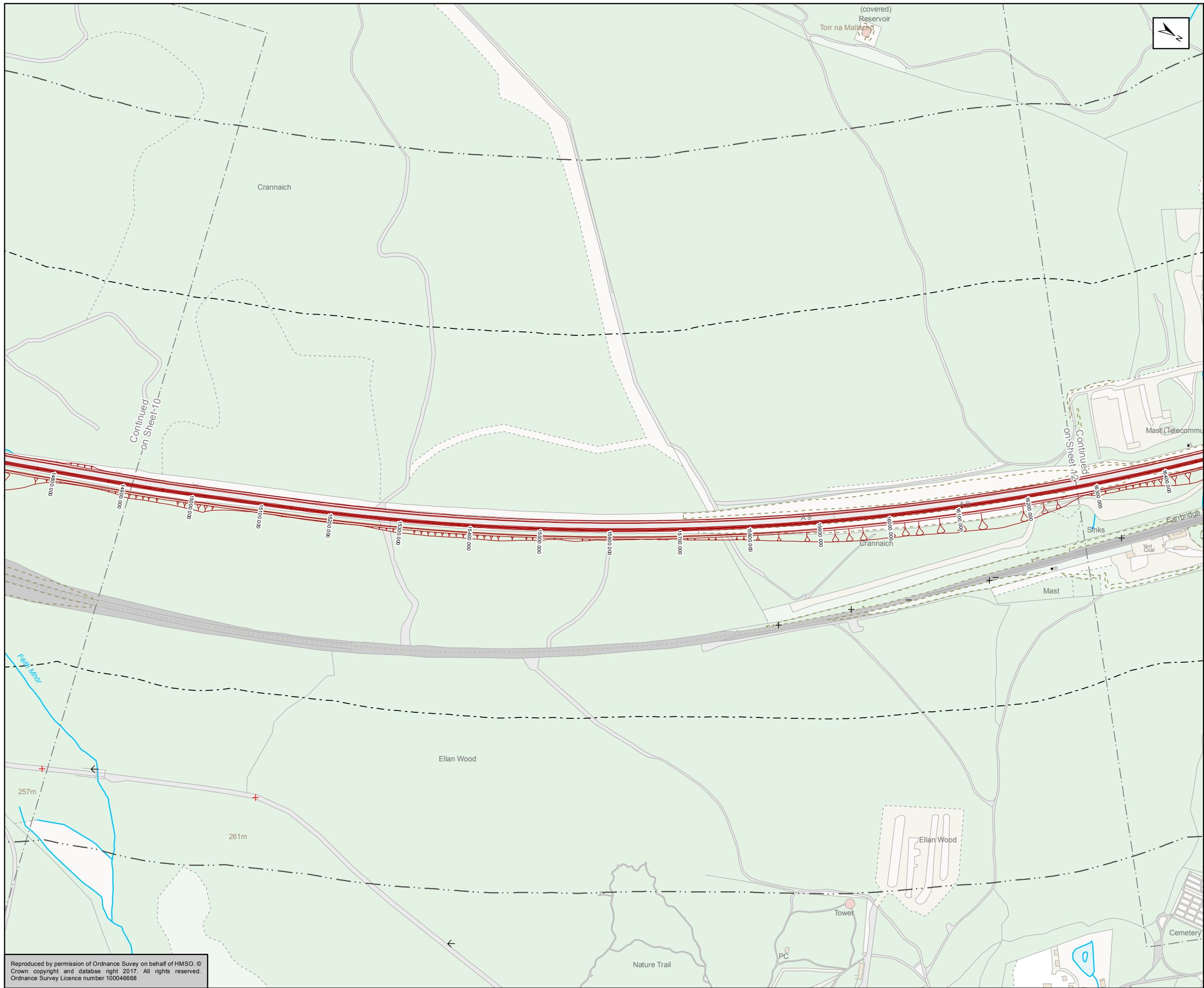


Figure 11.5(1)  
Pond locations, watercourses  
and Great Crested Newt  
Survey Results  
Sheet 10 of 17

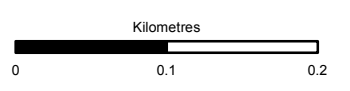
Scale	1:5,000	Drawn	MM	Checked	SK	Approved	ROB	Authorised	SB
Document Number	A9P11-AMJ-EBD-Z_ZZZZZ_XZ-DR-GI-0066							Revision	P03
Project	Originator	Volume							
Location	Type	Role	Number						

Reproduced by permission of Ordnance Survey on behalf of HMSO. © Crown copyright and database right 2017. All rights reserved. Ordnance Survey Licence number 100046668





- Mainline Option 1 (Southbound Widening)
- 250m Study Area
- 500m Study Area



Status: FINAL Substudy: B

Client: **TRANSPORT SCOTLAND**  
COMHDHAIL ALBA



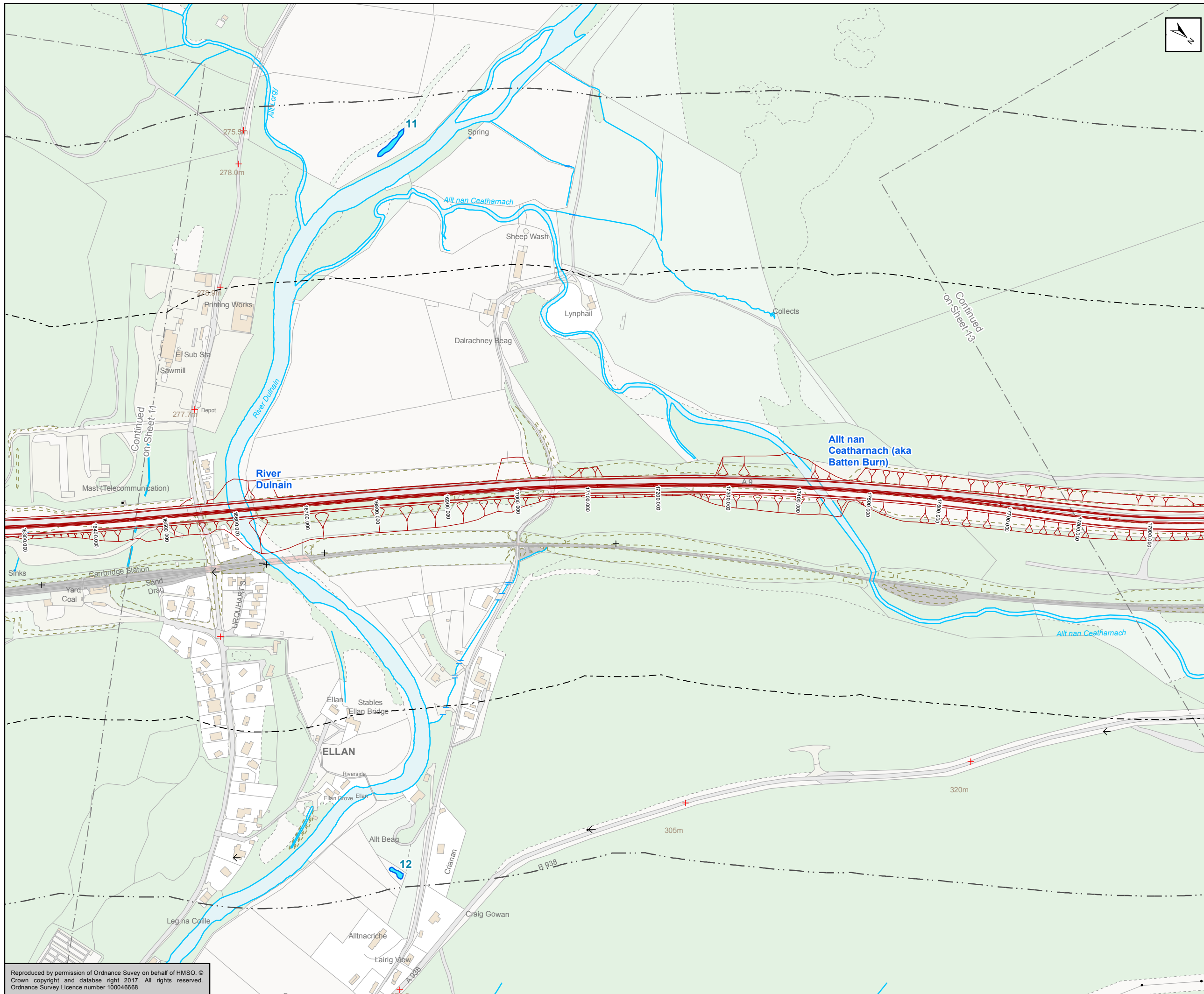
ATKINS mouchel





Title: Figure 11.5(1)  
Pond locations, watercourses  
and Great Crested Newt  
Survey Results  
Sheet 11 of 17

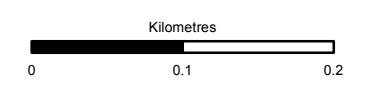
Scale: 1:5,000	Drawn: MM	Checked: SK	Approved: ROB	Authorised: SB
Document Number: A9P11-AMJ-EBD-Z_ZZZZZ_XX-DR-GI-0067	Project: A9P11-AMJ-EBD-Z_ZZZZZ_XX-DR-GI-0067	Originator: [blank]	Volume: [blank]	Revision: P03
Location: [blank]	Type: [blank]	Role: [blank]	Number: [blank]	[blank]

Reproduced by permission of Ordnance Survey on behalf of HMSO. © Crown copyright and database right 2017. All rights reserved. Ordnance Survey Licence number 100046668





-  Mainline Option 1 (Southbound Widening)
-  250m Study Area
-  500m Study Area
-  Ponds



Status	FINAL	Subsidiary	B
--------	-------	------------	---

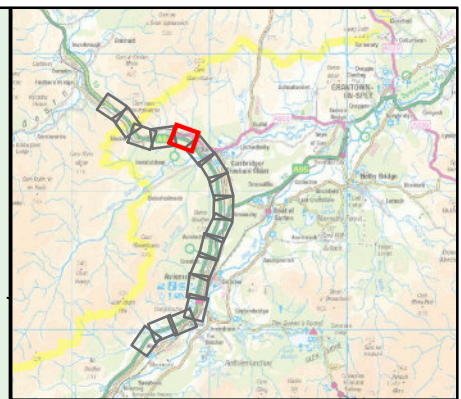
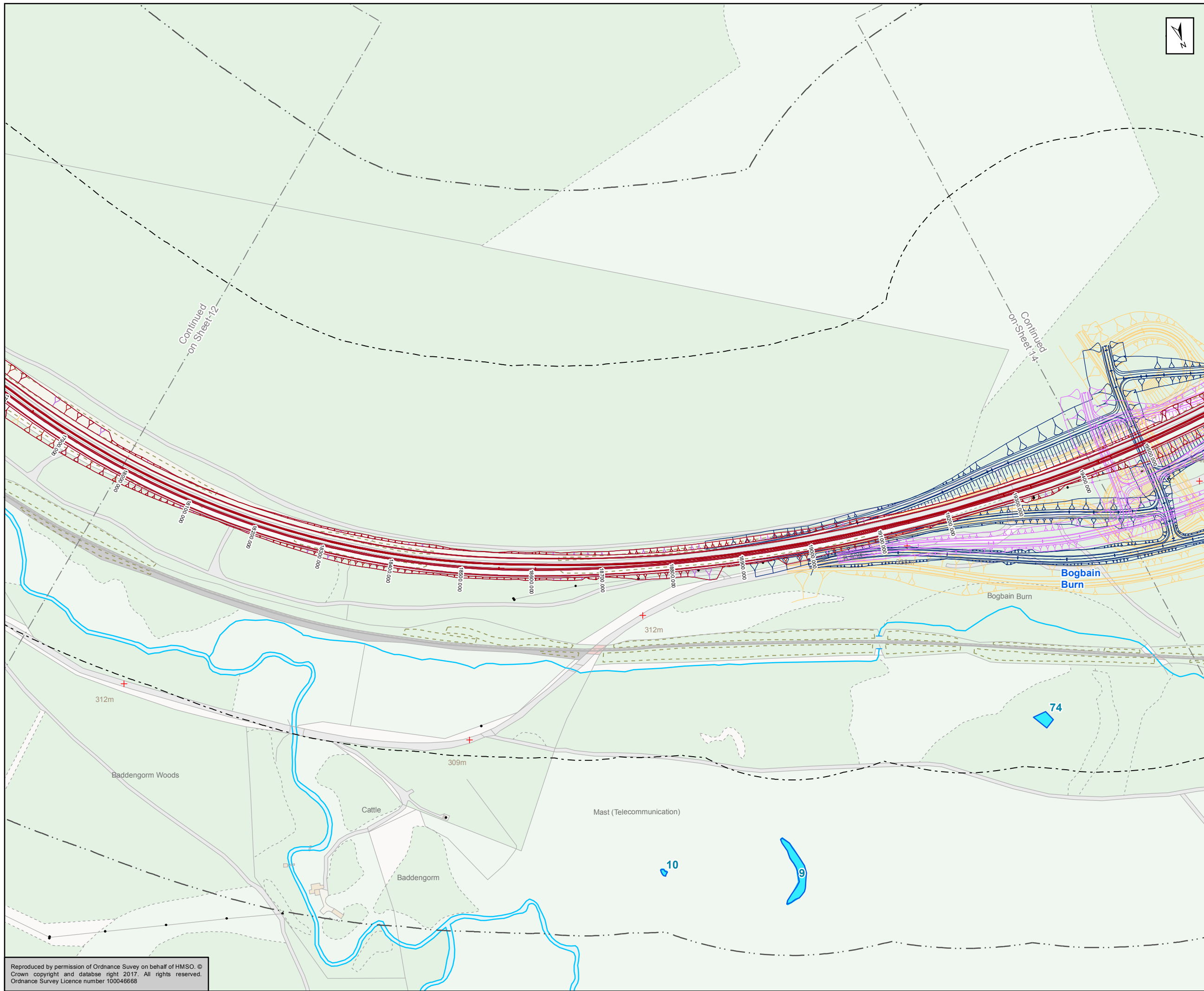


Figure 11.5(1)  
Pond locations, watercourses  
and Great Crested Newt  
Survey Results  
Sheet 12 of 17

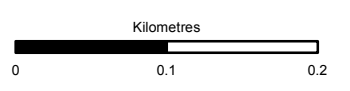
Scale	1:5,000	Drawn	MM	Checked	SK	Approved	ROB	Authorised	SB
Document Number	A9P11-AMJ-EBD-Z_ZZZZZ_XX-DR-GI-0068							Revision	P03
Project	Originator	Volume							
Location	Type	Role	Number						

Reproduced by permission of Ordnance Survey on behalf of HMSO. © Crown copyright and database right 2017. All rights reserved. Ordnance Survey Licence number 100046668





- Mainline Option 1 (Southbound Widening)
- Black Mount Junctions Options (Southbound Widening)**
- D03 - Restricted Movements Diamond
- D12 - Diamond with Left Right Stagger
- D51 - Half Cloverleaf - Quadrants 2 & 4
- 250m Study Area
- 500m Study Area
- Ponds



Status: FINAL Substation: B

Client: **TRANSPORT SCOTLAND**  
COMHDHAIL ALBA



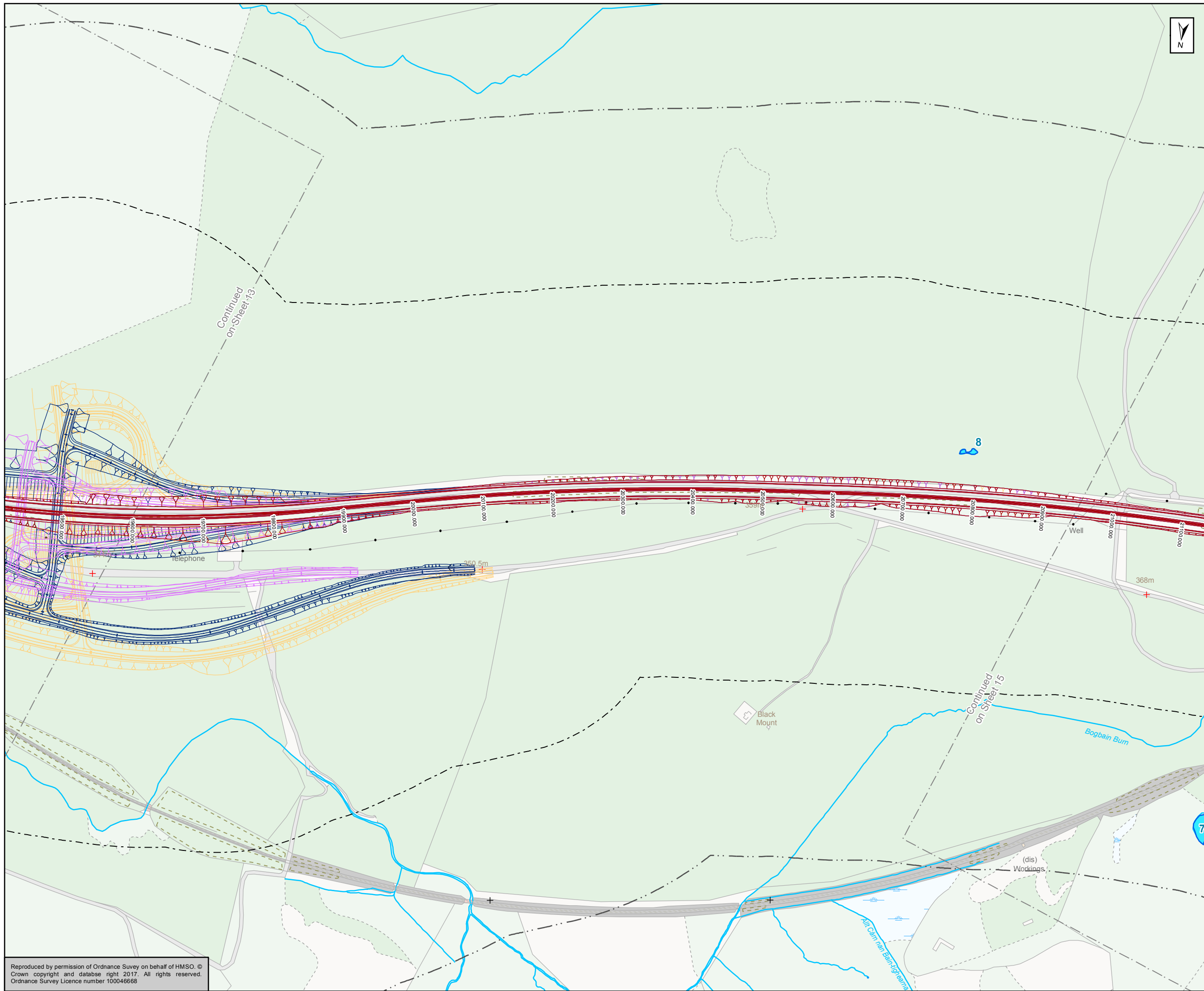
**ATKINS mouchel**

Title: **Figure 11.5(1)  
Pond locations, watercourses  
and Great Crested Newt  
Survey Results  
Sheet 13 of 17**

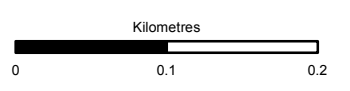
Scale: 1:5,000	Drawn: MM	Checked: SK	Approved: ROB	Authorised: SB
Document Number: A9P11-AMJ-EBD-Z_ZZZZZ_XX-DR-GI-0069	Project Originator: P03	Volume:	Revision:	
Location:	Type:	Role:	Number:	

Reproduced by permission of Ordnance Survey on behalf of HMSO. © Crown copyright and database right 2017. All rights reserved. Ordnance Survey Licence number 100046668





- Mainline Option 1 (Southbound Widening)
- Black Mount Junctions Options (Southbound Widening)**
- D03 - Restricted Movements Diamond
- D12 - Diamond with Left Right Stagger
- D51 - Half Cloverleaf - Quadrants 2 & 4
- 250m Study Area
- 500m Study Area
- Ponds



Status: FINAL Substudy: B

Client: **TRANSPORT SCOTLAND**  
COMHDHAIL ALBA



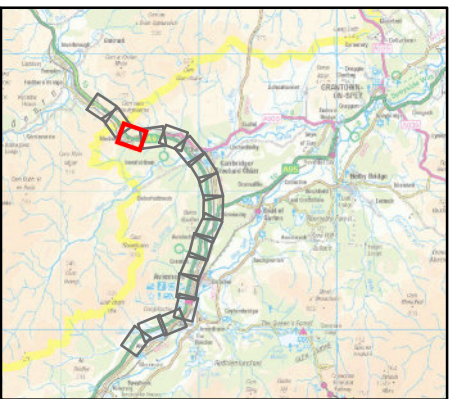
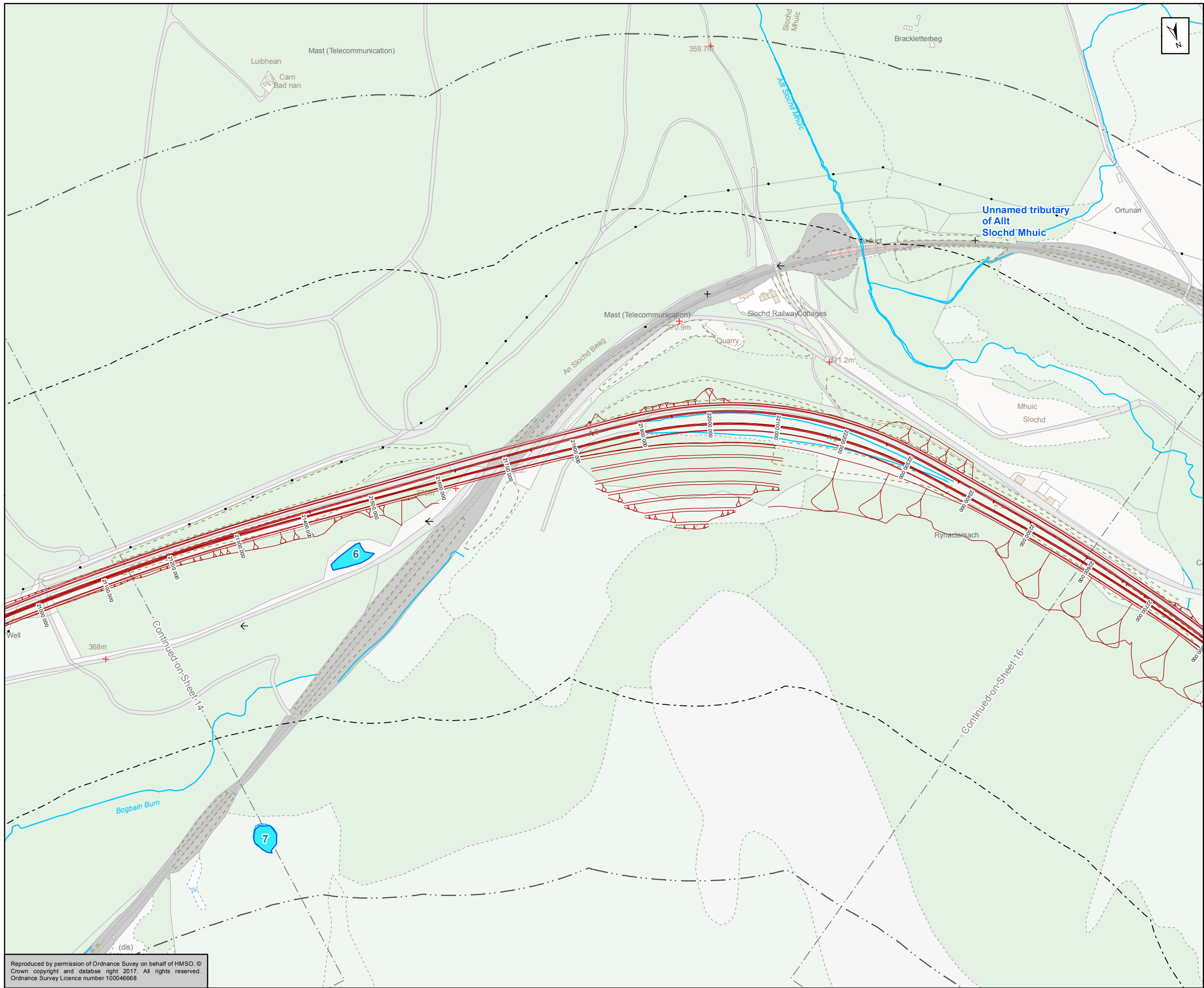
**ATKINS mouchel**

Title: **Figure 11.5(1)  
Pond locations, watercourses  
and Great Crested Newt  
Survey Results  
Sheet 14 of 17**


Scale: 1:5,000	Drawn: MM	Checked: SK	Approved: ROB	Authorised: SB
Document Number	Project: A9P11-AMJ-EBD-Z_ZZZZZ_XX-DR-GI-0070	Originator	Volume	Revision: P03
Location	Type	Role	Number	

Reproduced by permission of Ordnance Survey on behalf of HMSO. © Crown copyright and database right 2017. All rights reserved. Ordnance Survey Licence number 100046668





- Mainline Option 1 (Southbound Widening)
- 250m Study Area
- 500m Study Area
- Ponds



Status: FINAL Substrate: B

Client: **TRANSPORT SCOTLAND**  
COMHDHAIL ALBA



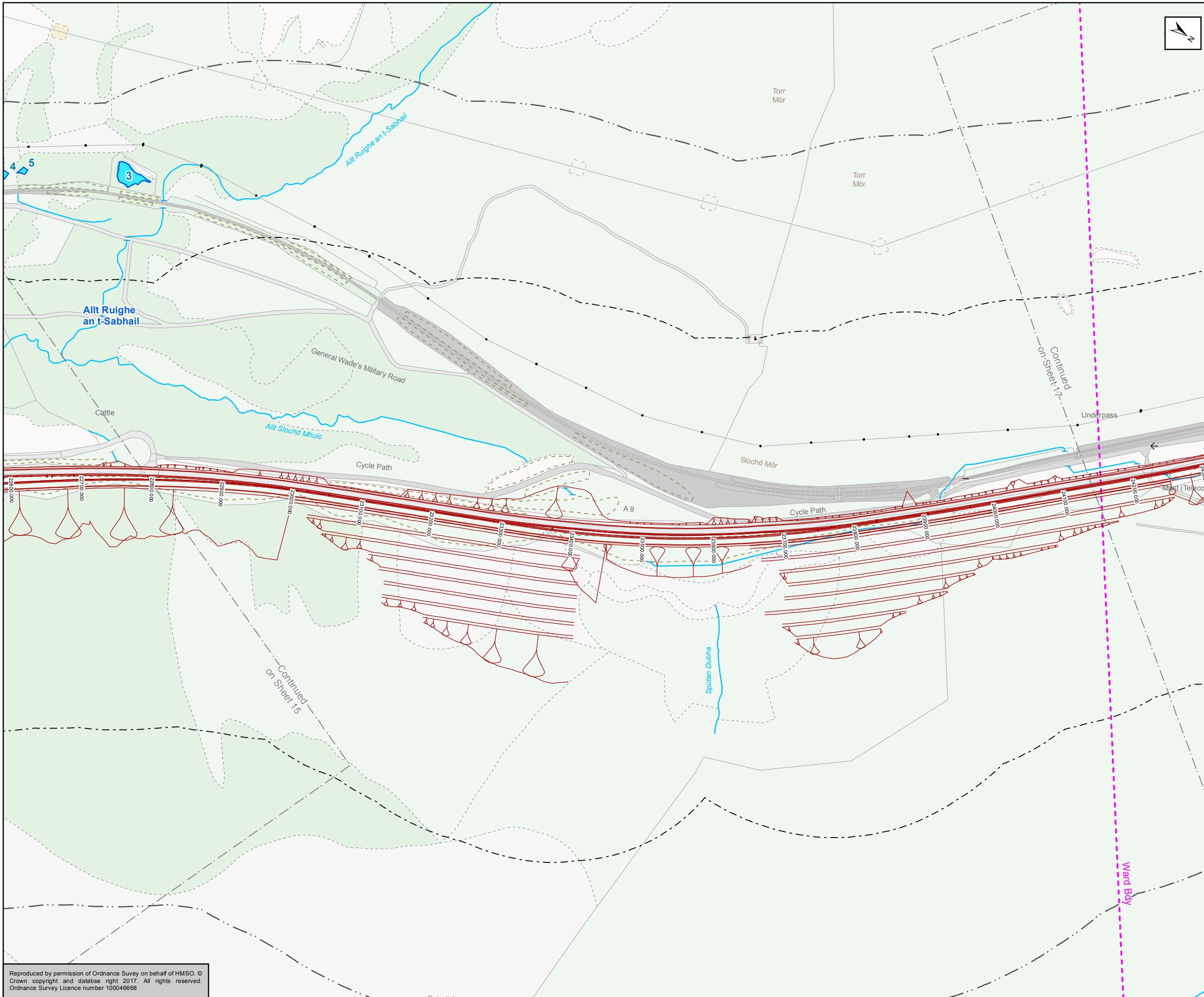
**ATKINS** mouchel

Title: **Figure 11.5(1)**  
**Pond locations, watercourses**  
**and Great Crested Newt**  
**Survey Results**  
**Sheet 15 of 17**

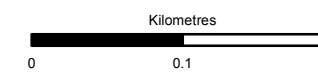
Scale: 1:5,000	Drawn: MM	Checked: SK	Approved: ROB	Authorised: SB
Document Number: A9P11-AMJ-EBD-Z_ZZZZZ_XX-DR-GI-0071	Project Originator: P03	Volume: P03	Revision: P03	
Location:	Type:	Role:	Number:	

Reproduced by permission of Ordnance Survey on behalf of HMSO. © Crown copyright and database right 2017. All rights reserved. Ordnance Survey Licence number 100046668





- Mainline Option 1 (Southbound Widening)
- 250m Study Area
- 500m Study Area
- Ponds



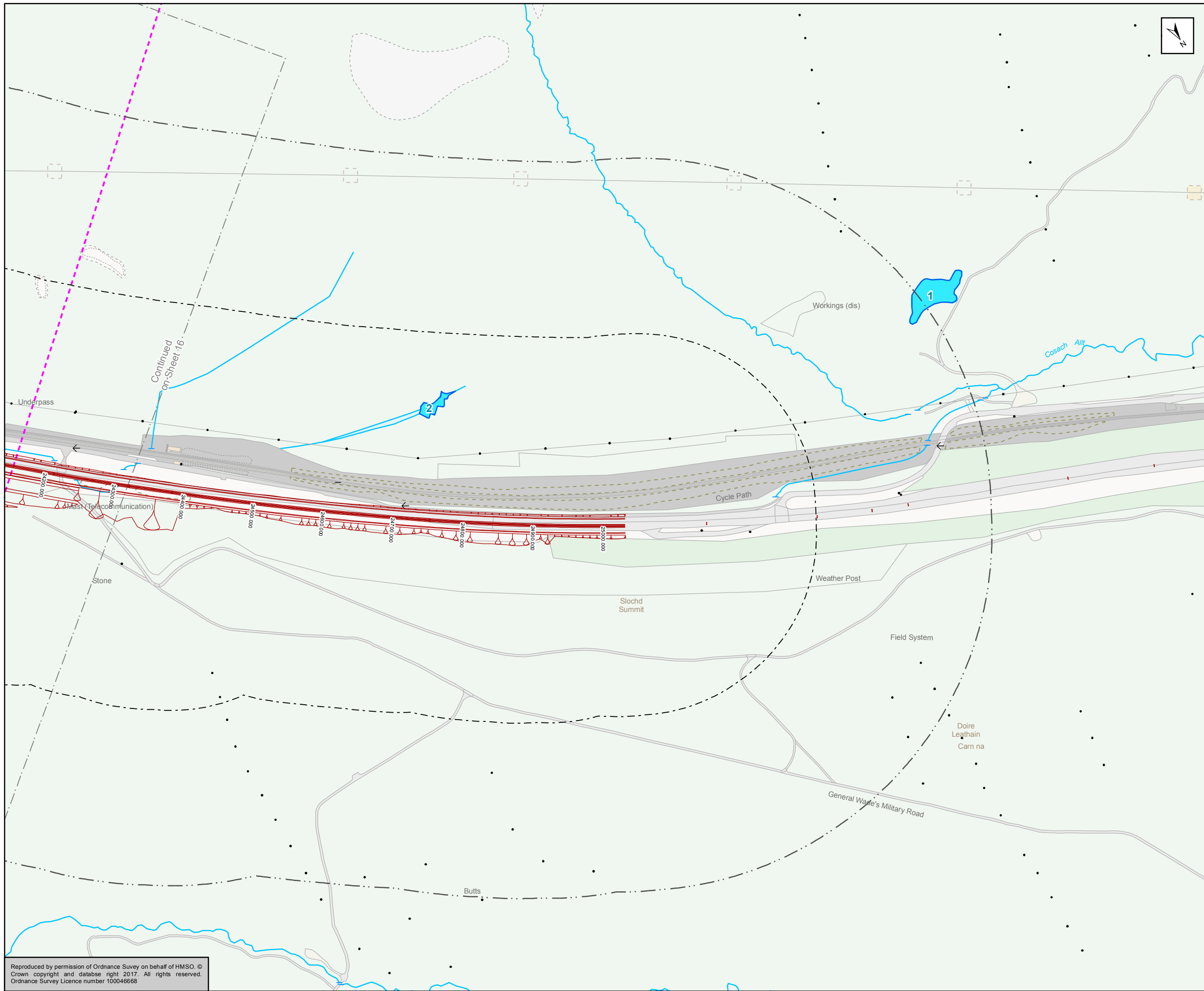
Status	FINAL	Subsidiary	B
--------	-------	------------	---



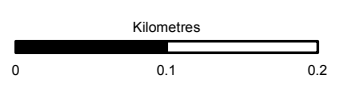
Figure 11.5(1)  
Pond locations, watercourses  
and Great Crested Newt  
Survey Results  
Sheet 16 of 17

Scale	1:5,000	Drawn	MM	Checked	SK	Approved	ROB	Authorised	SB
Document Number	A9P11-AMJ-EBD-Z_ZZZZZ_XX-DR-GI-0072							Revision	P03
Project	Originator		Volume		Location		Type	Role	Number

Reproduced by permission of Ordnance Survey on behalf of HMSO. © Crown copyright and database right 2017. All rights reserved. Ordnance Survey Licence number 100046668



- Mainline Option 1 (Southbound Widening)
- 250m Study Area
- 500m Study Area
- Ponds



Status: FINAL Substudy: B

Client: **TRANSPORT SCOTLAND**  
COMHDHAIL ALBA



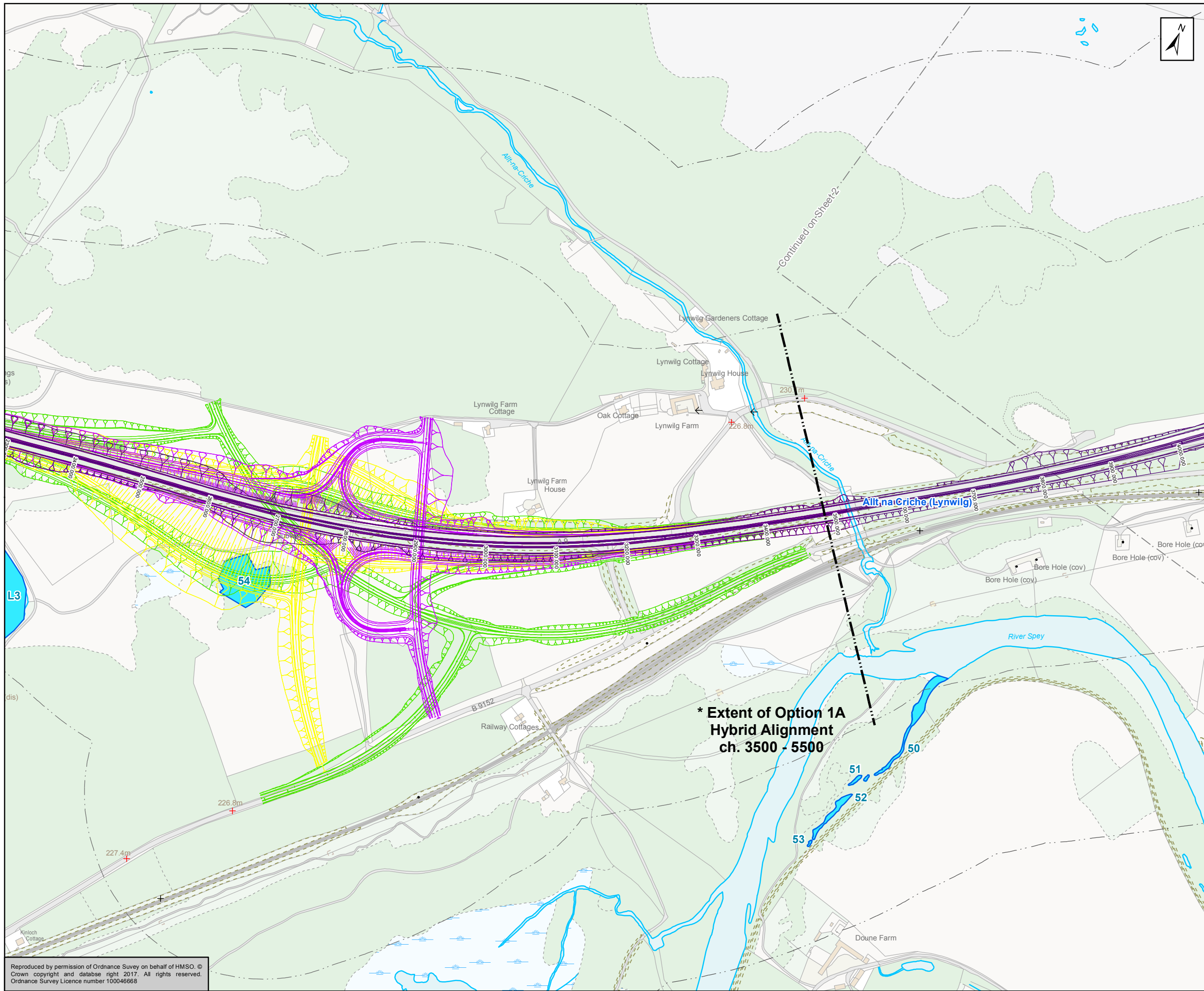
**ATKINS mouchel**

Title: Figure 11.5(1)  
Pond locations, watercourses  
and Great Crested Newt  
Survey Results  
Sheet 17 of 17

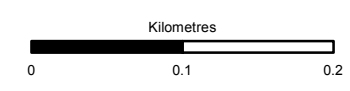
Scale: 1:5,000	Drawn: MM	Checked: SK	Approved: ROB	Authorised: SB
Document Number	Project: A9P11-AMJ-EBD-Z_ZZZZZ_XX-DR-GI-0073	Originator	Volume	Revision: P03
Location	Type	Role	Number	

Reproduced by permission of Ordnance Survey on behalf of HMSO. © Crown copyright and database right 2017. All rights reserved. Ordnance Survey Licence number 100046668





- Mainline Option 1A (Southbound Widening, Aviemore Variant)
- Aviemore South Junction Options (Southbound Widening)**
- A02 - Half Cloverleaf - Quadrants 1 & 4
- A09 - Diamond Left Right with Ghost Island
- A18 - Left Right Stagger with B9152 Realigned
- 250m Study Area
- 500m Study Area
- Ponds



Status: FINAL Subsidiary: B

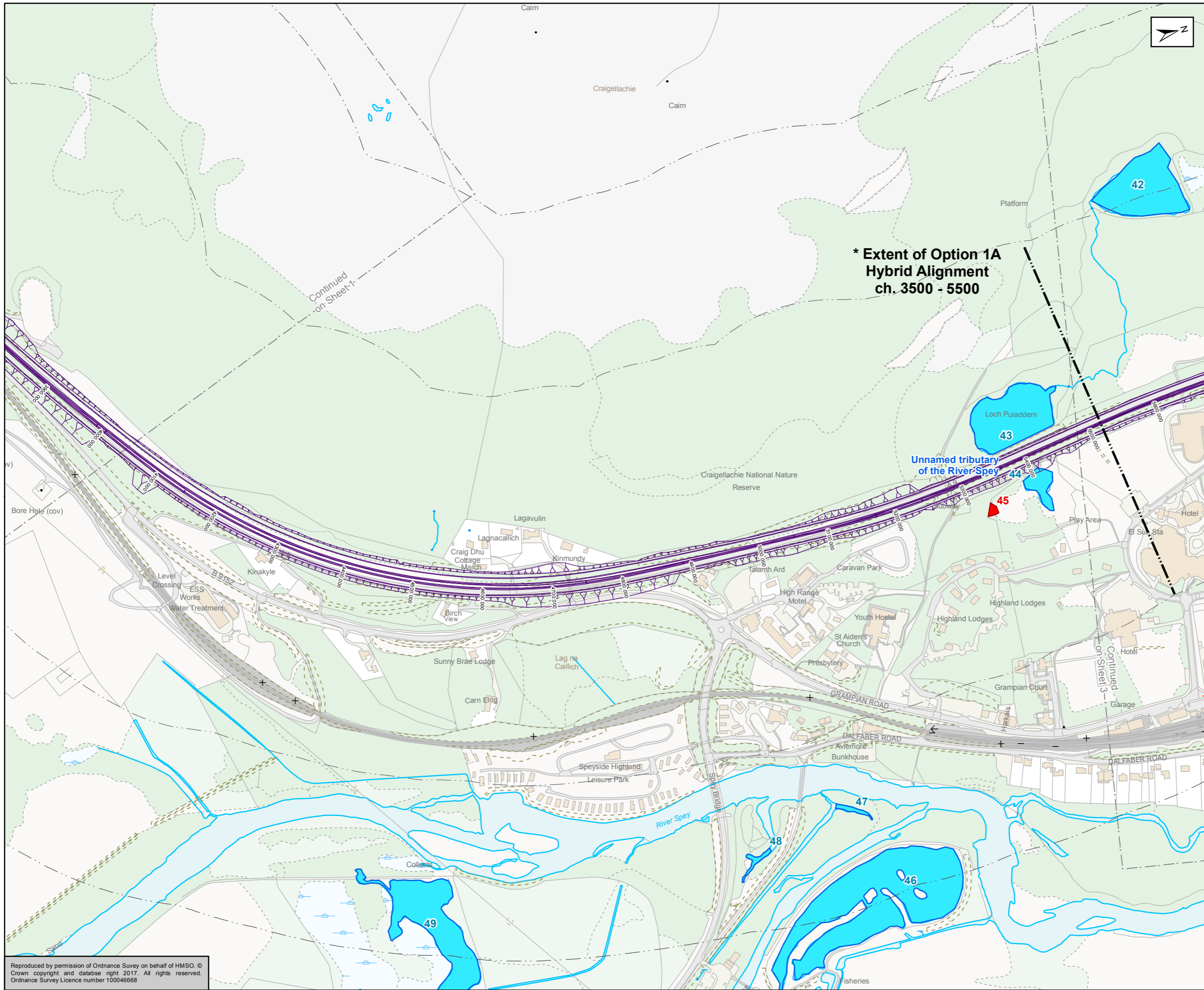


**Figure 11.5(1A)**  
**Pond locations, watercourses**  
**and Great Crested Newt**  
**Survey Results**  
**Sheet 1 of 3**

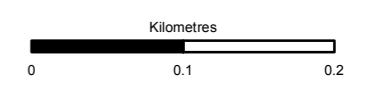
Scale: 1:5,000	Drawn: MM	Checked: SK	Approved: ROB	Authorised: SB
Document Number: A9P11-AMJ-EBD-G_ZZZZZ_XX-DR-GI-0008	Project Originator: P02	Volume: P02	Revision: P02	
Location:	Type:	Role:	Number:	

Reproduced by permission of Ordnance Survey on behalf of HMSO. © Crown copyright and database right 2017. All rights reserved. Ordnance Survey Licence number 100046668





- Mainline Option 1A (Southbound Widening, Aviemore Variant)
- 250m Study Area
- 500m Study Area
- Confirmed Great Crested Newt Ponds
- Ponds



Status: FINAL Subsidiary: B

Client: **TRANSPORT SCOTLAND**  
COMHDHAIL ALBA



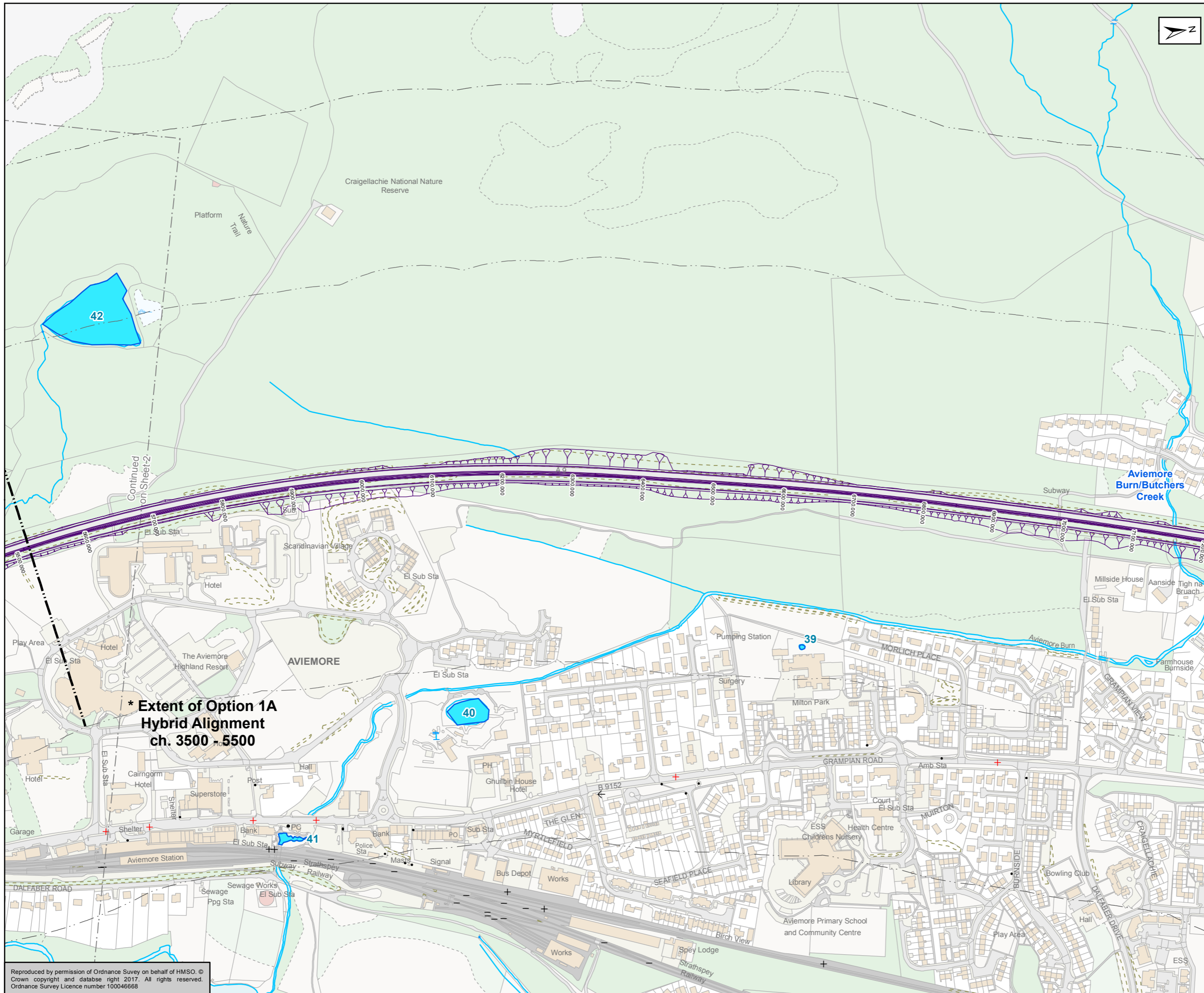
ATKINS mouchel

Figure 11.5(1A)  
Pond locations, watercourses  
and Great Crested Newt  
Survey Results  
Sheet 2 of 3

Scale: 1:5,000	Drawn: MM	Checked: SK	Approved: ROB	Authorised: SB
Document Number: A9P11-AMJ-EBD-G_ZZZZZ_XX-DR-GI-0009	Project: A9P11-AMJ-EBD-G_ZZZZZ_XX-DR-GI-0009	Originator: A9P11-AMJ-EBD-G_ZZZZZ_XX-DR-GI-0009	Volume: A9P11-AMJ-EBD-G_ZZZZZ_XX-DR-GI-0009	Revision: P02
Location:	Type:	Role:	Number:	

Reproduced by permission of Ordnance Survey on behalf of HMSO. © Crown copyright and database right 2017. All rights reserved. Ordnance Survey Licence number 100046668





- Mainline Option 1A (Southbound Widening, Aviemore Variant)
- 250m Study Area
- 500m Study Area
- Ponds



**\* Extent of Option 1A Hybrid Alignment ch. 3500 - 5500**

Status: FINAL Substudy: B



**Figure 11.5(1A)**  
**Pond locations, watercourses and Great Crested Newt Survey Results**  
**Sheet 3 of 3**

Scale: 1:5,000	Drawn: MM	Checked: SK	Approved: ROB	Authorised: SB
Document Number: A9P11-AMJ-EBD-G_ZZZZZ_XX-DR-GI-0010	Project: A9P11-AMJ-EBD-G_ZZZZZ_XX-DR-GI-0010	Originator: A9P11-AMJ-EBD-G_ZZZZZ_XX-DR-GI-0010	Volume: A9P11-AMJ-EBD-G_ZZZZZ_XX-DR-GI-0010	Revision: P02
Location:	Type:	Role:	Number:	

Reproduced by permission of Ordnance Survey on behalf of HMSO. © Crown copyright and database right 2017. All rights reserved. Ordnance Survey Licence number 100046668