


- Mainline Option 1 (Southbound Widening)
- 50m Study Area
- Trees with Bat Roost Potential (Tr)**
- ▲ Moderate
- Locations identified as potential crossings points over or under the A9 (CP)**
- Moderate



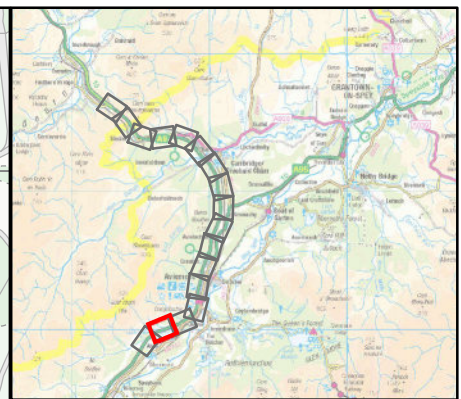
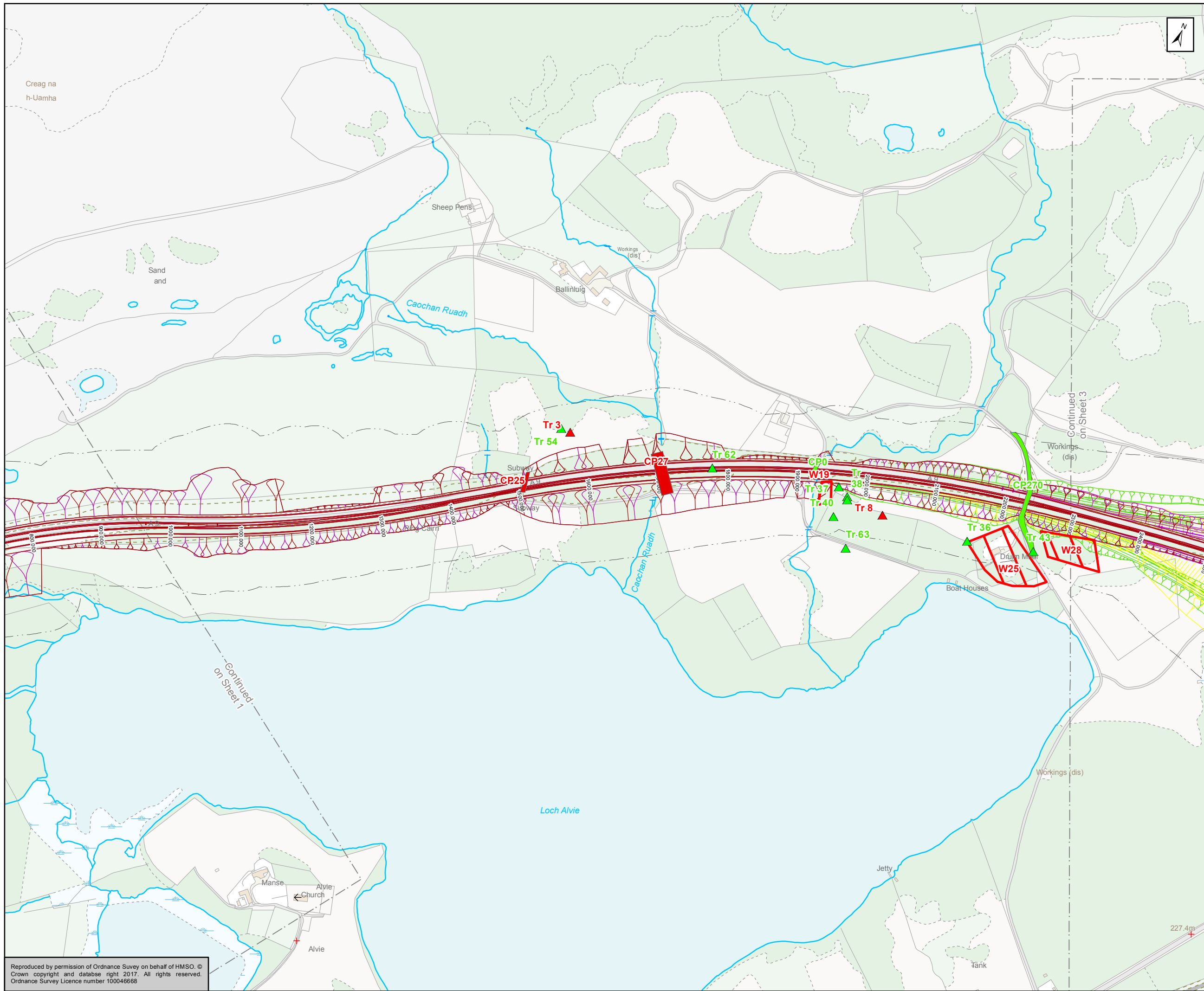
Status: FINAL Substudy: B



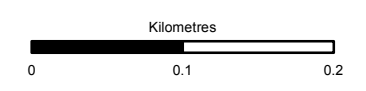
Figure 11.6a(1)
Bats Habitat/ Roost Assessment -
Woodland and Trees
and Crossing Points
Sheet 1 of 17

Scale: 1:5,000	Drawn: MM	Checked: SK	Approved: ROB	Authorised: SB
Document Number: A9P11-AMJ-EBD-Z_ZZZZZ_XX-DR-GI-0039	Project: A9P11-AMJ-EBD-Z_ZZZZZ_XX-DR-GI-0039	Originator: [Blank]	Volume: [Blank]	Revision: P03
Location: [Blank]	Type: [Blank]	Role: [Blank]	Number: [Blank]	[Blank]

Reproduced by permission of Ordnance Survey on behalf of HMSO. © Crown copyright and database right 2017. All rights reserved. Ordnance Survey Licence number 100046668



- Mainline Option 1 (Southbound Widening)
- Aviemore South Junction Options (Southbound Widening)**
- A02 - Half Cloverleaf - Quadrants 1 & 4
- A09 - Diamond Left Right with Ghost Island
- A18 - Left Right Stagger with B9152 Realigned
- 50m Study Area
- Trees with Bat Roost Potential (Tr)**
- High
- Moderate
- Woodland blocks with Bat Roost Potential (W)**
- High
- Moderate
- Locations identified as potential crossings points over or under the A9 (CP)**
- High
- Moderate



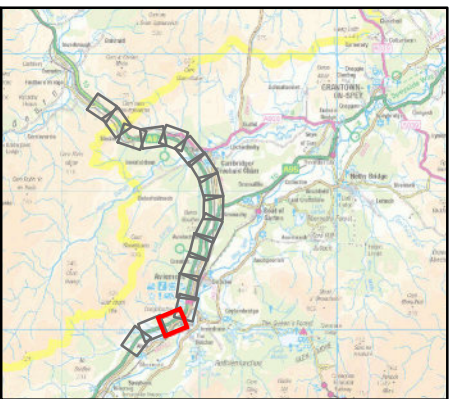
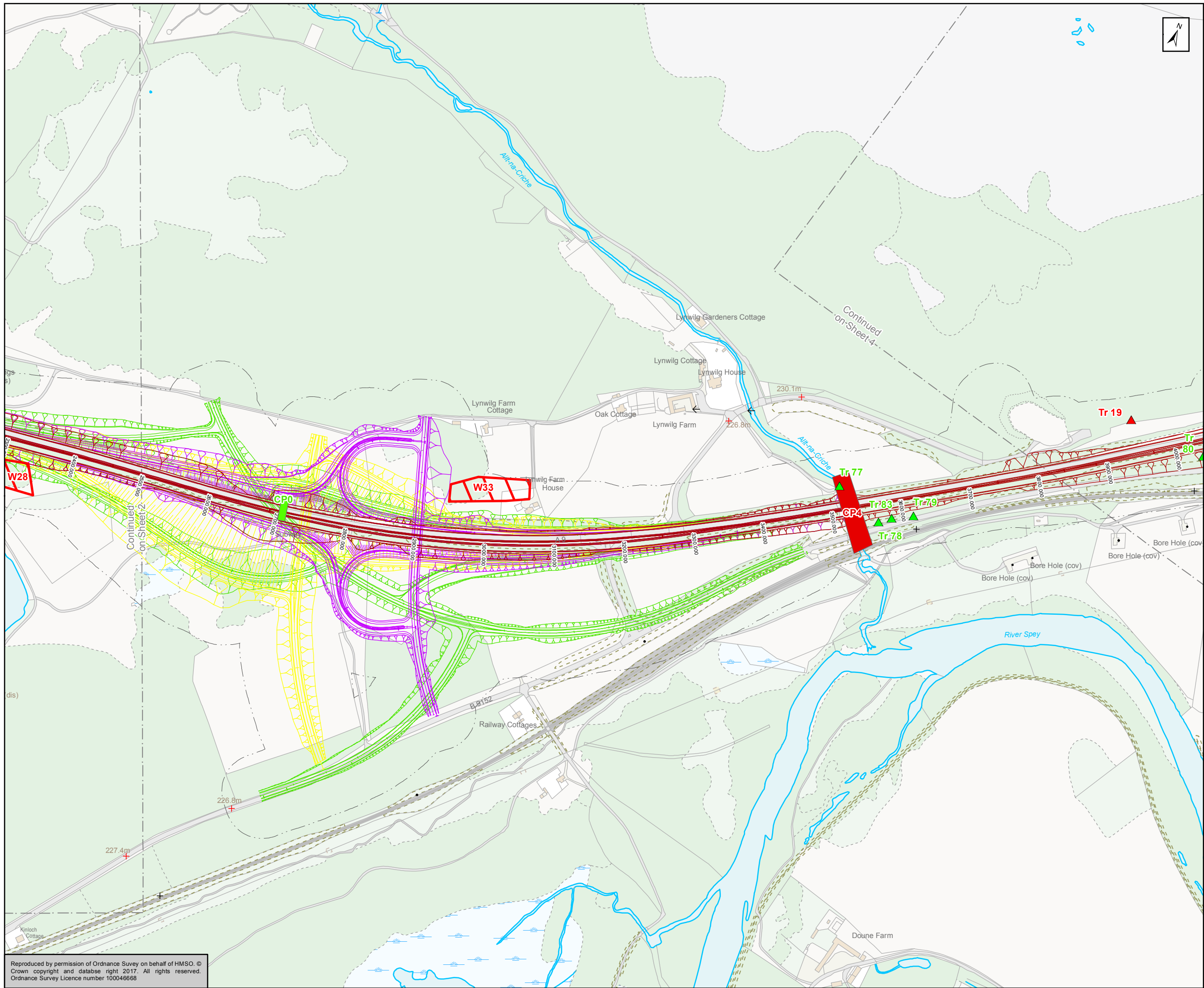
Status	FINAL	Subsidiary	B
--------	-------	------------	---



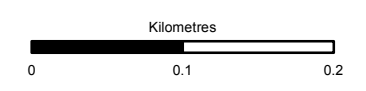
Figure 11.6a(1)
 Bats Habitat/ Roost Assessment -
 Woodland and Trees
 and Crossing Points
 Sheet 2 of 17

Scale	1:5,000	Drawn	MM	Checked	SK	Approved	ROB	Authorised	SB
Document Number	A9P11-AMJ-EBD-Z_ZZZZZ_XX-DR-GI-0040							Revision	P03
Project	Originator	Volume							
Location	Type	Role	Number						

Reproduced by permission of Ordnance Survey on behalf of HMSO. © Crown copyright and database right 2017. All rights reserved. Ordnance Survey Licence number 100046668



- Mainline Option 1 (Southbound Widening)
- Aviemore South Junction Options (Southbound Widening)**
- A02 - Half Cloverleaf - Quadrants 1 & 4
- A09 - Diamond Left Right with Ghost Island
- A18 - Left Right Stagger with B9152 Realigned
- 50m Study Area
- Trees with Bat Roost Potential (Tr)**
- ▲ High
- ▲ Moderate
- Woodland blocks with Bat Roost Potential (W)**
- High
- Locations identified as potential crossings points over or under the A9 (CP)**
- High
- Moderate



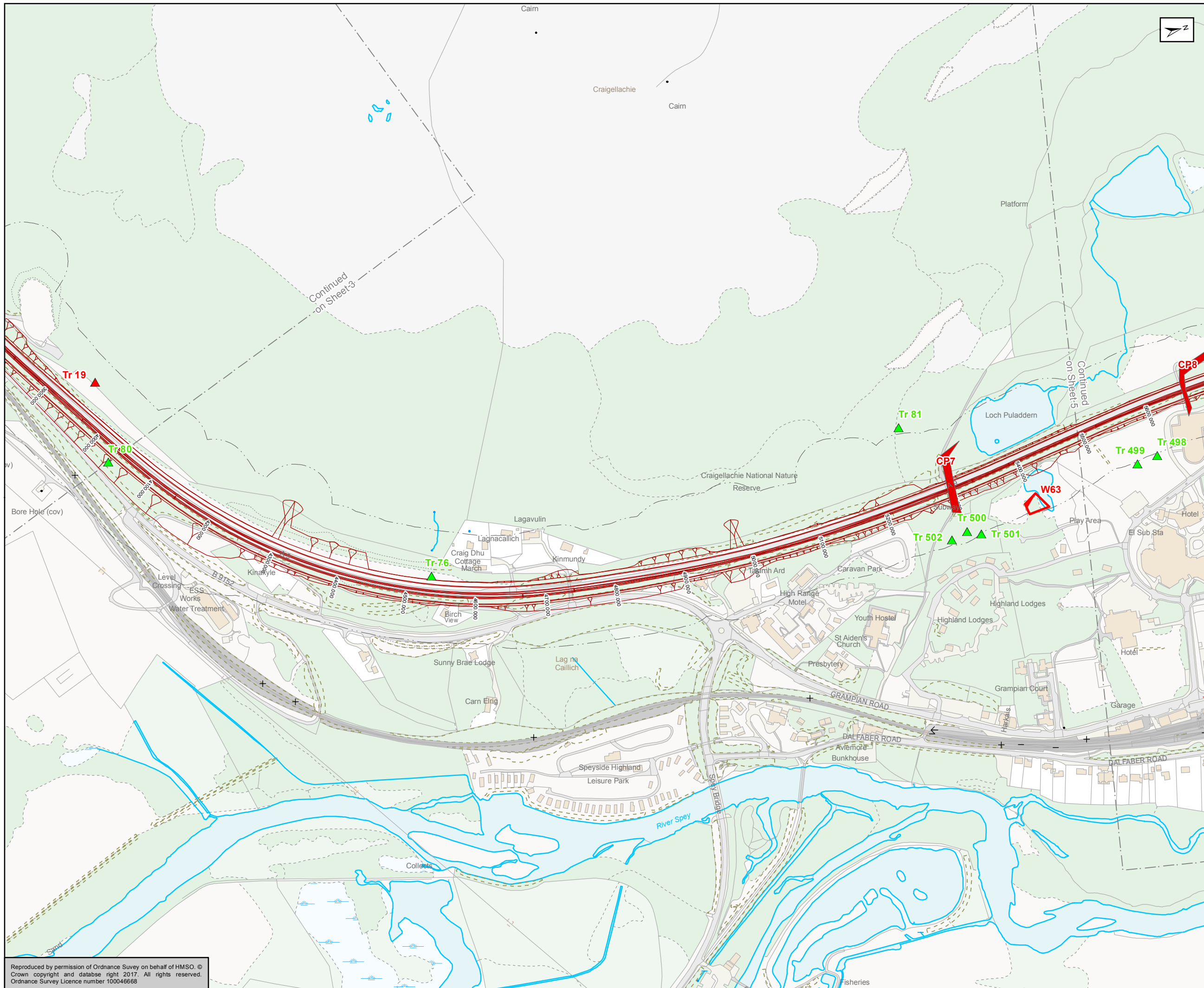
Status: FINAL Substage: B



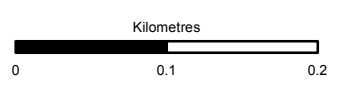
Title: Figure 11.6a(1)
 Bats Habitat/ Roost Assessment -
 Woodland and Trees
 and Crossing Points
 Sheet 3 of 17

Scale: 1:5,000	Drawn: MM	Checked: SK	Approved: ROB	Authorised: SB
Document Number	Project	Originator	Volume	Revision
	A9P11-AMJ-EBD-Z_ZZZZZ_XX-DR-GI-0041			P03
Location	Type	Role	Number	

Reproduced by permission of Ordnance Survey on behalf of HMSO. © Crown copyright and database right 2017. All rights reserved. Ordnance Survey Licence number 100046668



- Mainline Option 1 (Southbound Widening)
- 50m Study Area
- Trees with Bat Roost Potential (Tr)**
- High
- Moderate
- Woodland blocks with Bat Roost Potential (W)**
- High
- Locations identified as potential crossing points over or under the A9 (CP)**
- High



Status: FINAL Subsidiary: B

Client: **TRANSPORT SCOTLAND**
COMHDHAIL ALBA

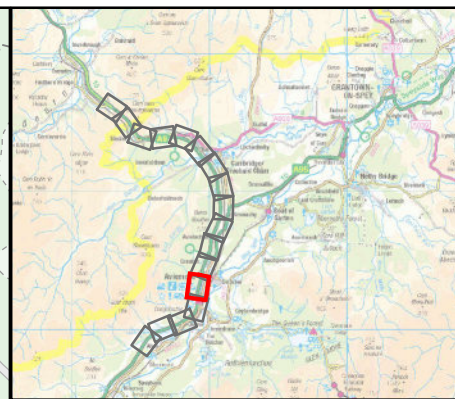
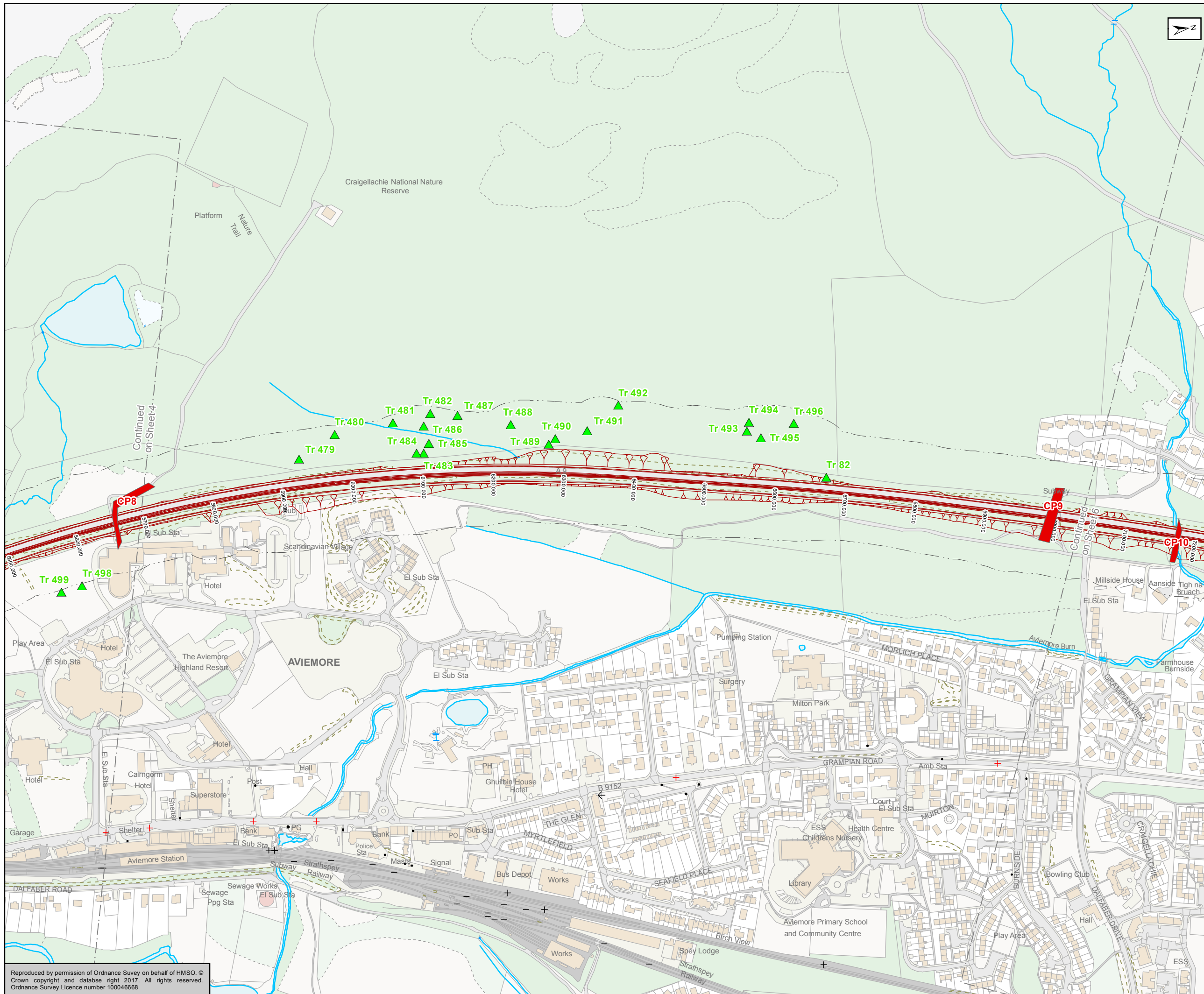


ATKINS mouchel

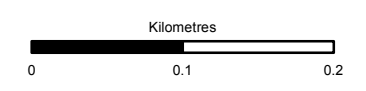
Figure 11.6a(1)
Bats Habitat/ Roost Assessment -
Woodland and Trees
and Crossing Points
Sheet 4 of 17

Scale: 1:5,000	Drawn: MM	Checked: SK	Approved: ROB	Authorised: SB
Document Number: A9P11-AMJ-EBD-Z_ZZZZZ_XX-DR-GI-0042	Project Originator: P03	Volume:	Revision:	
Location:	Type:	Role:	Number:	

Reproduced by permission of Ordnance Survey on behalf of HMSO. © Crown copyright and database right 2017. All rights reserved. Ordnance Survey Licence number 100046668



- Mainline Option 1 (Southbound Widening)
- 50m Study Area
- Trees with Bat Roost Potential (Tr)**
- ▲ Moderate
- Locations identified as potential crossings points over or under the A9 (CP)**
- High



Status: FINAL Substudy: B

Client: **TRANSPORT SCOTLAND**
COMHDHAIL ALBA

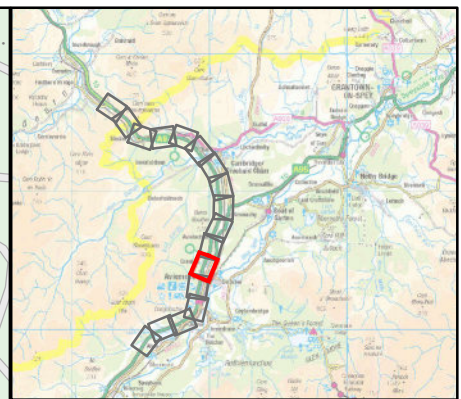
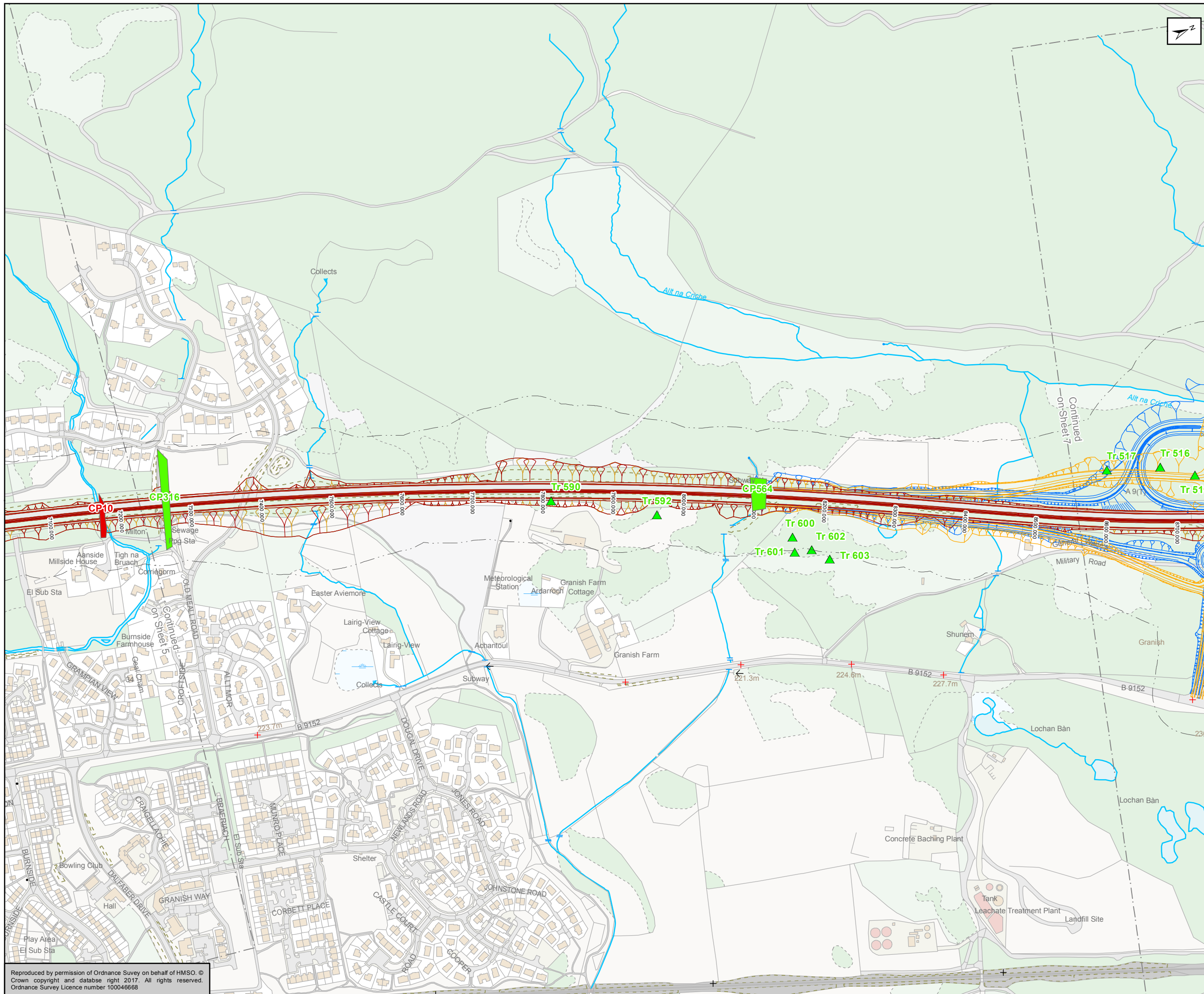


ATKINS mouchel

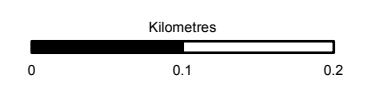
Figure 11.6a(1)
Bats Habitat/ Roost Assessment -
Woodland and Trees
and Crossing Points
Sheet 5 of 17

Scale: 1:5,000	Drawn: MM	Checked: SK	Approved: ROB	Authorised: SB
Document Number: A9P11-AMJ-EBD-Z_ZZZZZ_XX-DR-GI-0043	Project Originator: P03	Volume:	Revision:	
Location:	Type:	Role:	Number:	

Reproduced by permission of Ordnance Survey on behalf of HMSO. © Crown copyright and database right 2017. All rights reserved. Ordnance Survey Licence number 100046668



- Mainline Option 1 (Southbound Widening)
- Granish Junction Options (Southbound Widening)**
- C31 - Diamond
- C34 - Half Dumbbell / Cloverleaf
- 50m Study Area
- Trees with Bat Roost Potential (Tr)**
- ▲ Moderate
- Locations identified as potential crossings points over or under the A9 (CP)**
- High
- Moderate



Status: FINAL Substudy: B

Client: **TRANSPORT SCOTLAND**
COMHDHAIL ALBA

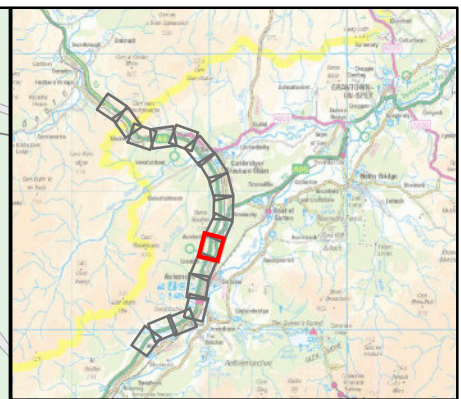
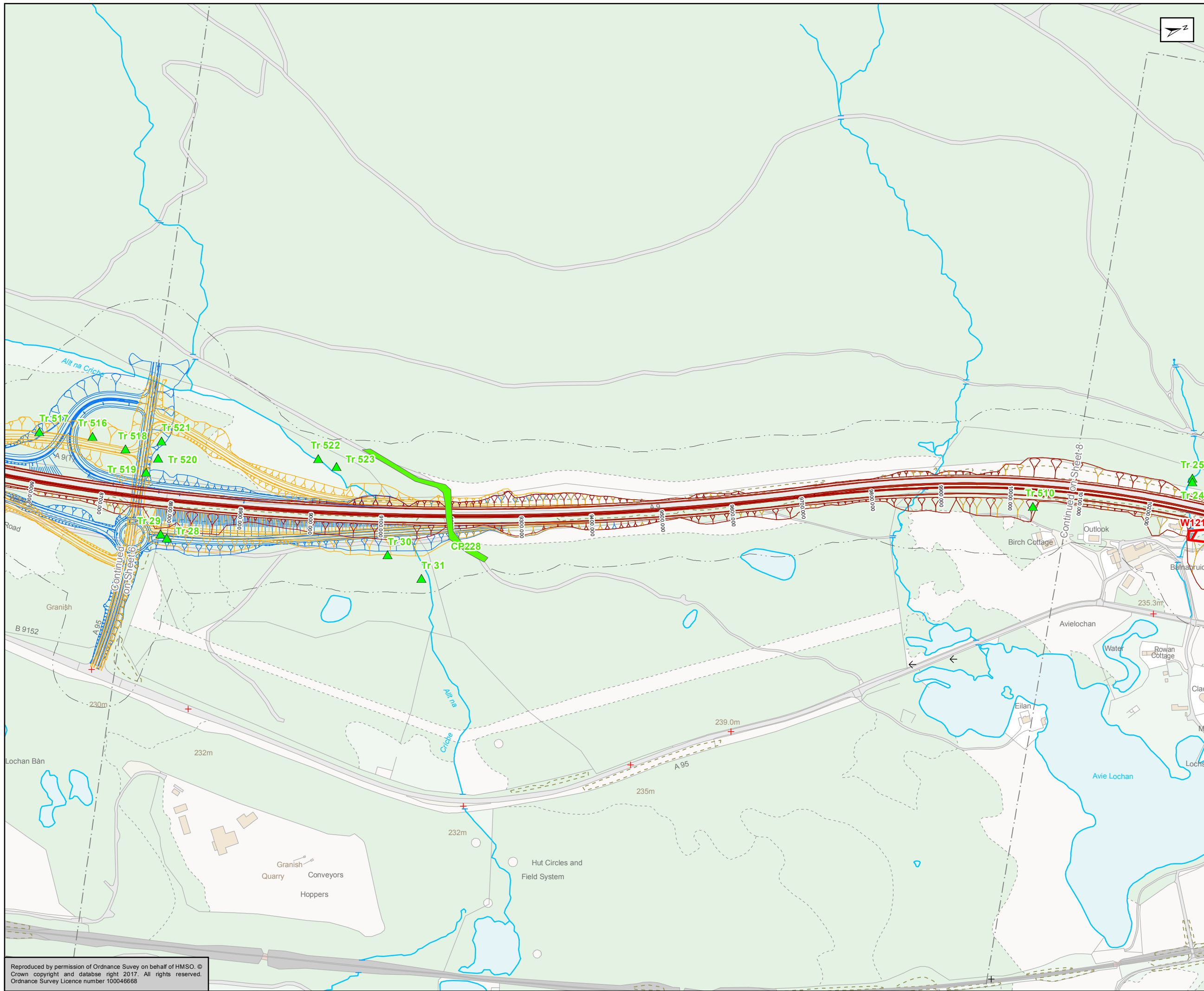


ATKINS mouchel

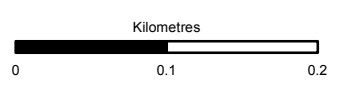
Title: **Figure 11.6a(1)
Bats Habitat/ Roost Assessment -
Woodland and Trees
and Crossing Points
Sheet 6 of 17**

Scale: 1:5,000	Drawn: MM	Checked: SK	Approved: ROB	Authorised: SB
Document Number	Project: A9P11-AMJ-EBD-Z_ZZZZZ_XX-DR-GI-0044	Originator	Volume	Revision: P03
Location	Type	Role	Number	

Reproduced by permission of Ordnance Survey on behalf of HMSO. © Crown copyright and database right 2017. All rights reserved. Ordnance Survey Licence number 100046688



- Mainline Option 1 (Southbound Widening)
- Granish Junction Options (Southbound Widening)**
- C31 - Diamond
- C34 - Half Dumbbell / Cloverleaf
- 50m Study Area
- Trees with Bat Roost Potential (Tr)**
- ▲ Moderate
- Woodland blocks with Bat Roost Potential (W)**
- High
- Locations identified as potential crossings points over or under the A9 (CP)
- Moderate



Status: FINAL Substage: B

Client: **TRANSPORT SCOTLAND**
COMHDHAIL ALBA

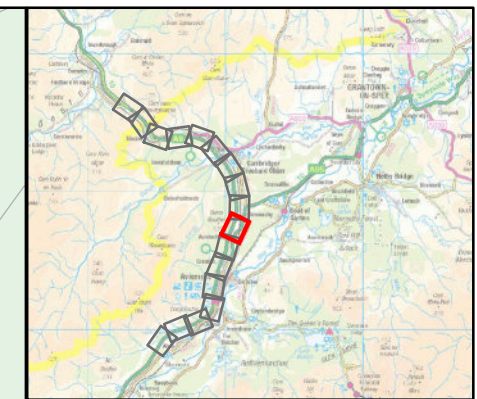
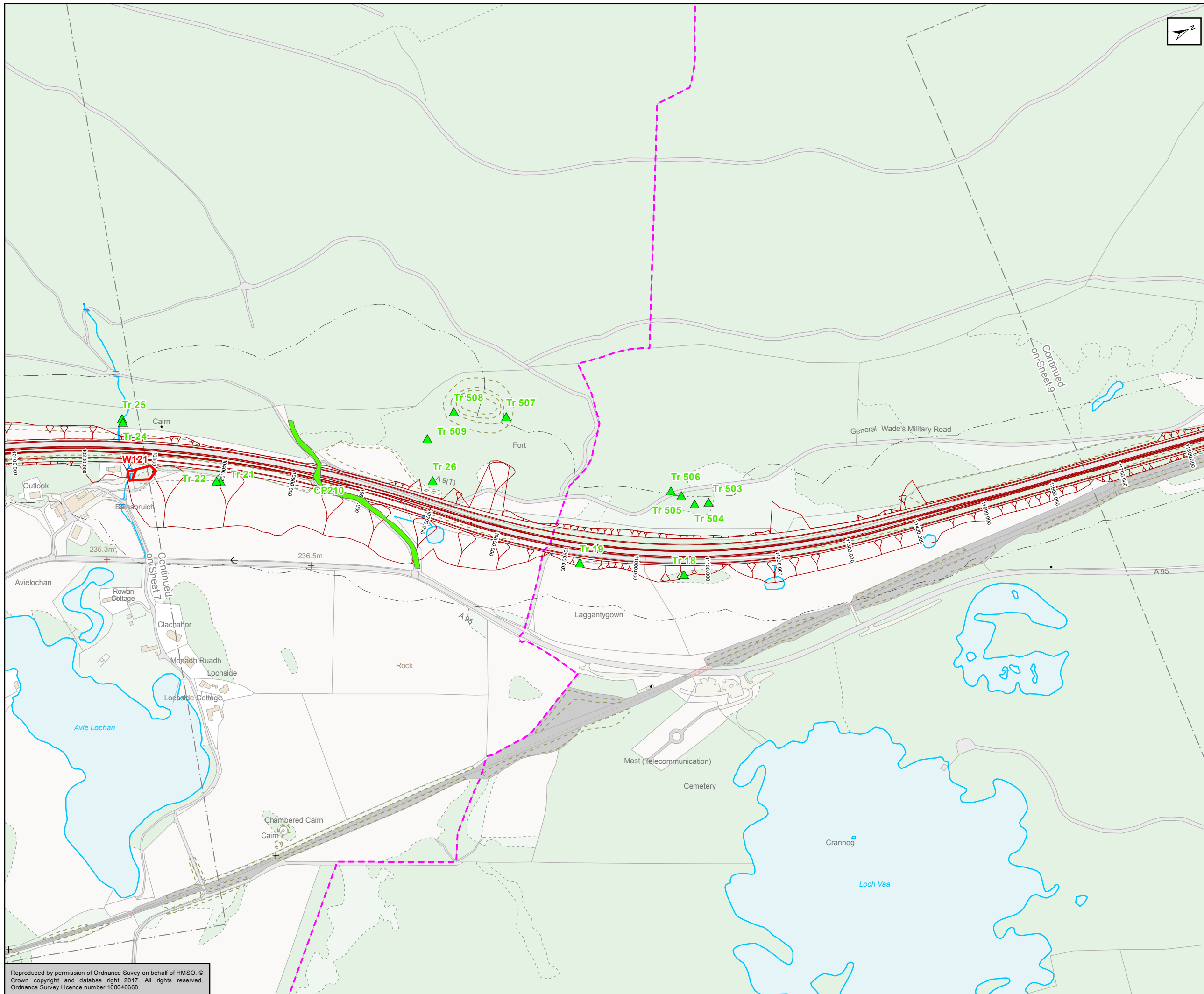


ATKINS mouchel

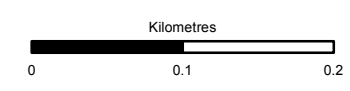
Title: **Figure 11.6a(1)**
Bats Habitat/ Roost Assessment -
Woodland and Trees
and Crossing Points
Sheet 7 of 17

Scale: 1:5,000	Drawn: MM	Checked: SK	Approved: ROB	Authorised: SB
Document Number	Project: A9P11-AMJ-EBD-Z_ZZZZZ_XX-DR-GI-0045	Originator	Volume	Revision: P03
Location	Type	Role	Number	

Reproduced by permission of Ordnance Survey on behalf of HMSO. © Crown copyright and database right 2017. All rights reserved. Ordnance Survey Licence number 100046668



- Mainline Option 1 (Southbound Widening)
- 50m Study Area
- Trees with Bat Roost Potential (Tr)**
- ▲ Moderate
- Woodland blocks with Bat Roost Potential (W)**
- High
- Locations identified as potential crossings points over or under the A9 (CP)**
- Moderate



Status: FINAL Subsidiary: B

Client: **TRANSPORT SCOTLAND**
COMHDHAIL ALBA

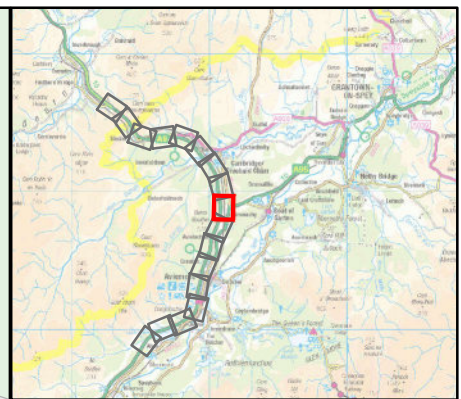
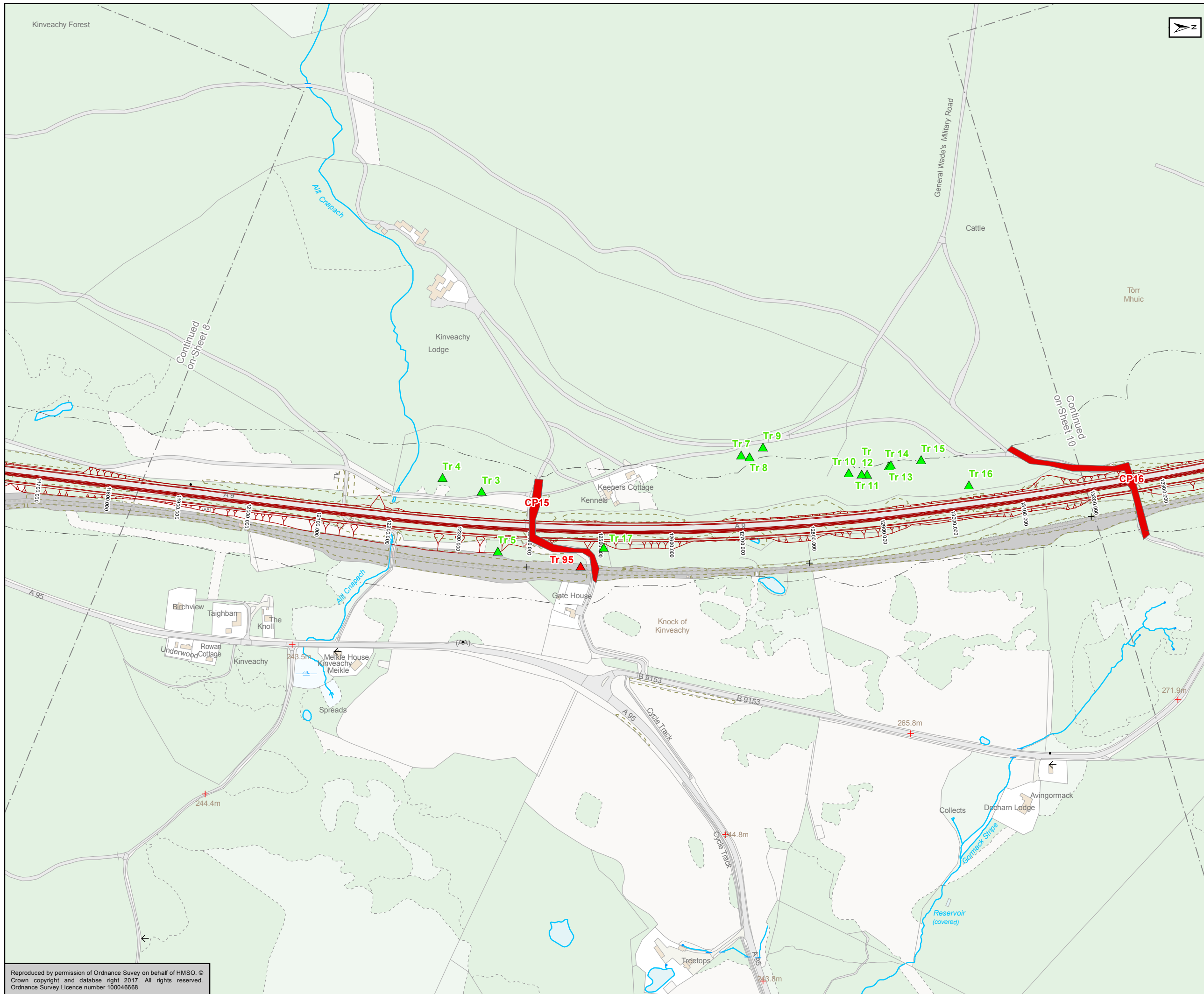


ATKINS mouchel

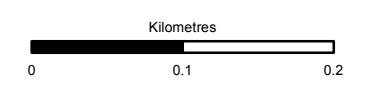
Title: **Figure 11.6a(1)**
Bats Habitat/ Roost Assessment -
Woodland and Trees
and Crossing Points
Sheet 8 of 17

Scale: 1:5,000	Drawn: MM	Checked: SK	Approved: ROB	Authorised: SB
Document Number	Project	Originator	Volume	Revision
	A9P11-AMJ-EBD-Z_ZZZZZ_XX-DR-GI-0046			P03
Location	Type	Role	Number	

Reproduced by permission of Ordnance Survey on behalf of HMSO. © Crown copyright and database right 2017. All rights reserved. Ordnance Survey Licence number 100046668



- Mainline Option 1 (Southbound Widening)
- 50m Study Area
- Trees with Bat Roost Potential (Tr)**
- ▲ High
- ▲ Moderate
- Locations identified as potential crossings points over or under the A9 (CP)**
- High



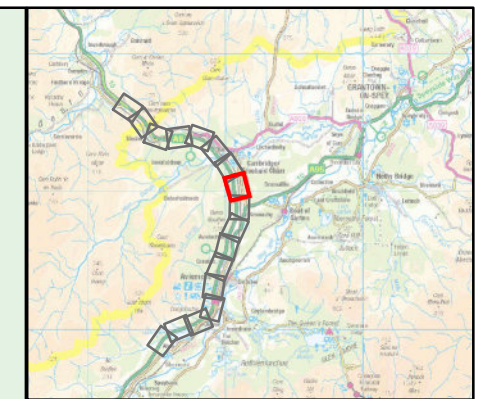
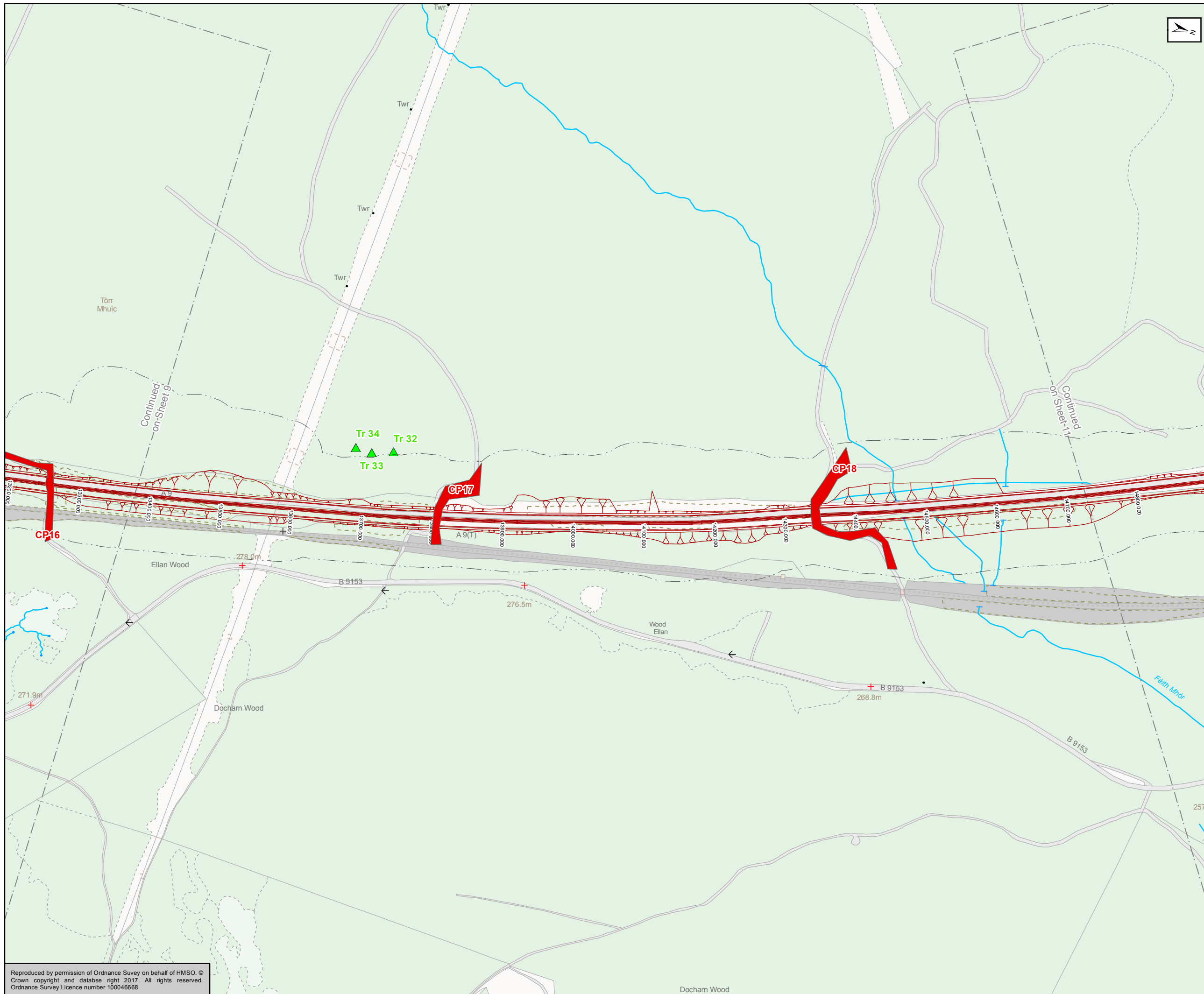
Status: FINAL Substudy: B



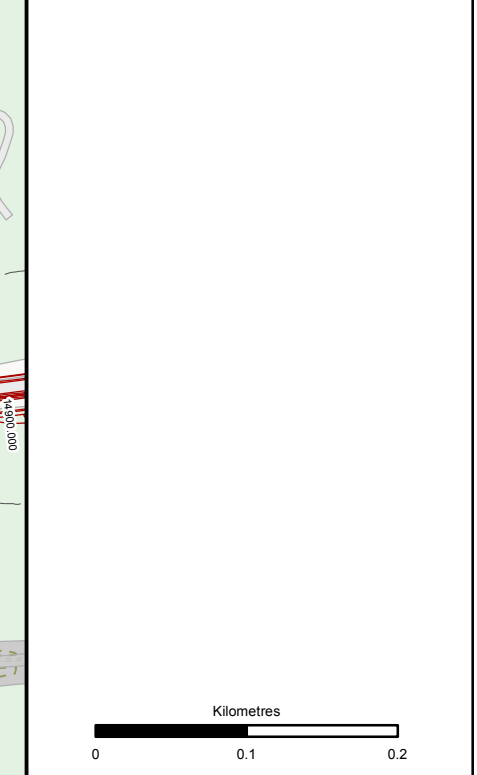
Figure 11.6a(1)
Bats Habitat/ Roost Assessment -
Woodland and Trees
and Crossing Points
Sheet 9 of 17

Scale: 1:5,000	Drawn: MM	Checked: SK	Approved: ROB	Authorised: SB
Document Number: A9P11-AMJ-EBD-Z_ZZZZZ_XX-DR-GI-0047	Project Originator: A9P11-AMJ-EBD-Z_ZZZZZ_XX-DR-GI-0047	Volume: P03	Revision: P03	
Location:	Type:	Role:	Number:	

Reproduced by permission of Ordnance Survey on behalf of HMSO. © Crown copyright and database right 2017. All rights reserved. Ordnance Survey Licence number 100046668



- Mainline Option 1 (Southbound Widening)
- 50m Study Area
- Trees with Bat Roost Potential (Tr)**
- Moderate
- Locations identified as potential crossings points over or under the A9 (CP)**
- High



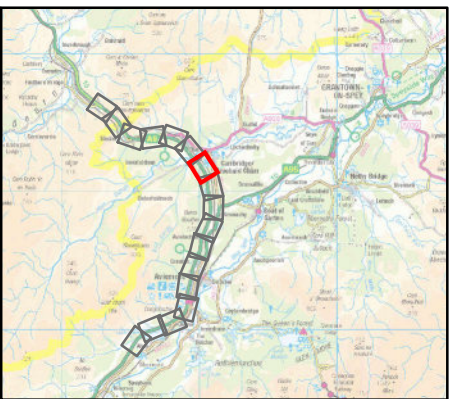
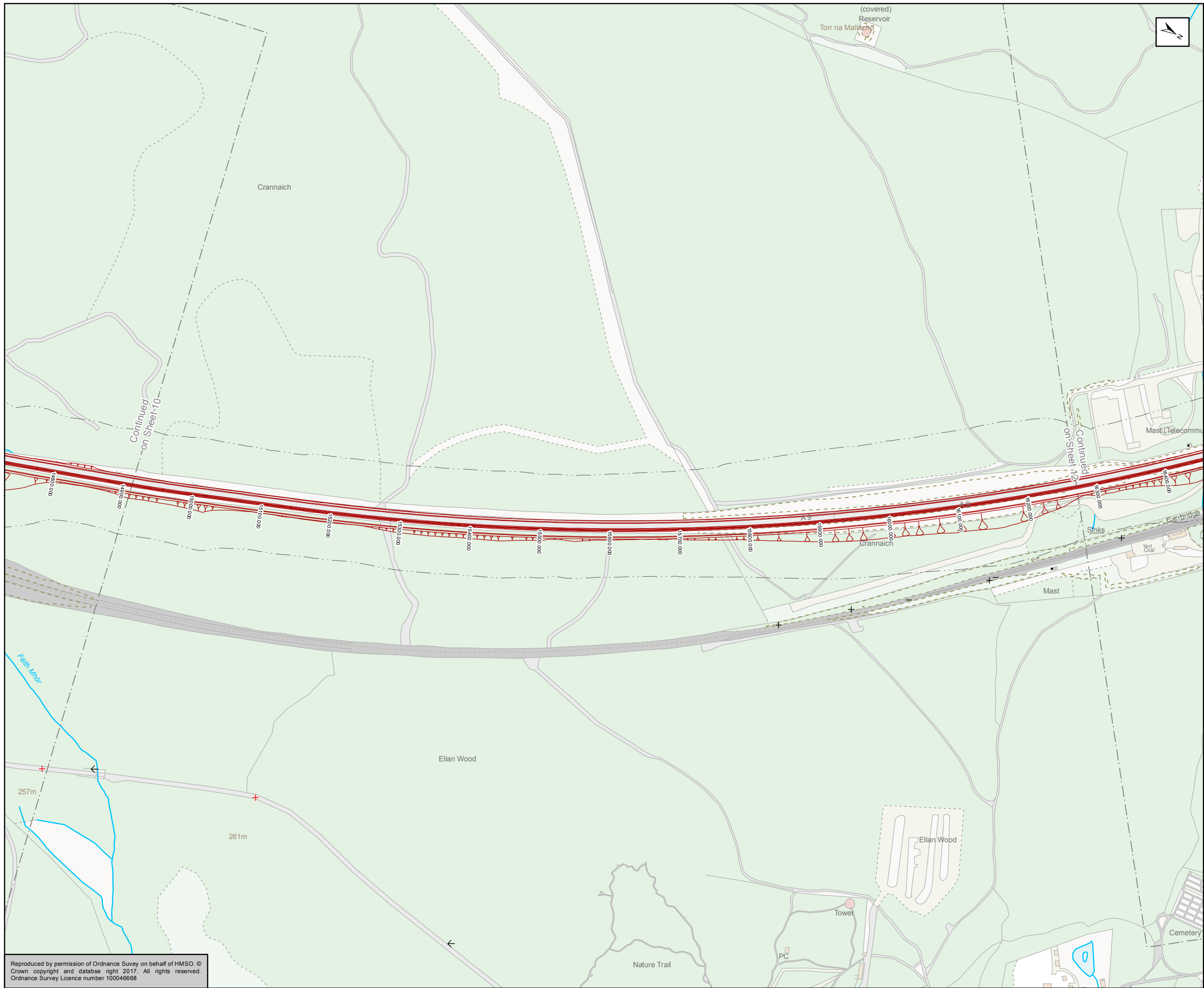
Status: FINAL Substudy: B



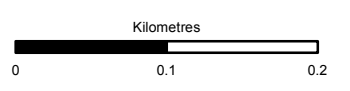
Title: Figure 11.6a(1)
Bats Habitat/ Roost Assessment -
Woodland and Trees
and Crossing Points
Sheet 10 of 17

Scale: 1:5,000	Drawn: MM	Checked: SK	Approved: ROB	Authorised: SB
Document Number: A9P11-AMJ-EBD-Z_ZZZZZ_XX-DR-GI-0048	Project: A9P11-AMJ-EBD-Z_ZZZZZ_XX-DR-GI-0048	Originator: [blank]	Volume: [blank]	Revision: P03
Location: [blank]	Type: [blank]	Role: [blank]	Number: [blank]	[blank]

Reproduced by permission of Ordnance Survey on behalf of HMSO. © Crown copyright and database right 2017. All rights reserved. Ordnance Survey Licence number 100046668



Mainline Option 1 (Southbound Widening)
 50m Study Area



Status: FINAL
 Substudy: B

Client: **TRANSPORT SCOTLAND**
 COMHDHAIL ALBA

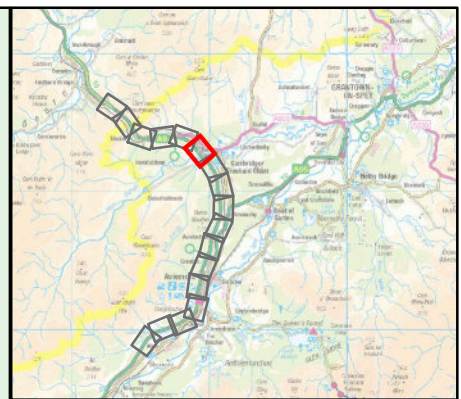
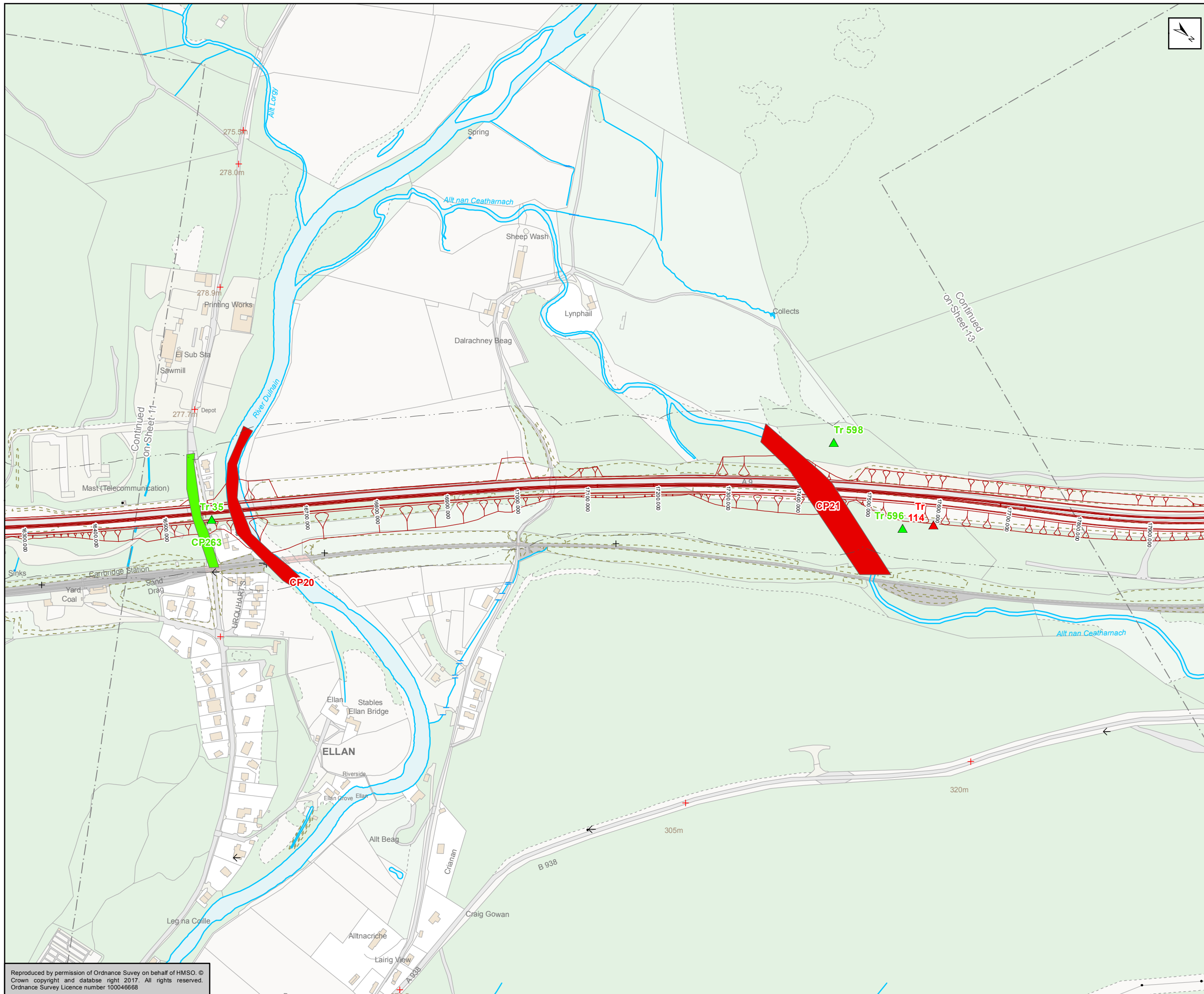


ATKINS mouchel

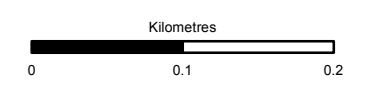
Title: **Figure 11.6a(1)**
Bats Habitat/ Roost Assessment -
Woodland and Trees
and Crossing Points
Sheet 11 of 17

Scale: 1:5,000	Drawn: MM	Checked: SK	Approved: ROB	Authorised: SB
Document Number: A9P11-AMJ-EBD-Z_ZZZZ_XX-DR-GI-0049	Project: A9P11-AMJ-EBD-Z_ZZZZ_XX-DR-GI-0049	Originator: [blank]	Volume: [blank]	Revision: P03
Location: [blank]	Type: [blank]	Role: [blank]	Number: [blank]	[blank]

Reproduced by permission of Ordnance Survey on behalf of HMSO. ©
 Crown copyright and database right 2017. All rights reserved.
 Ordnance Survey Licence number 100046668



- Mainline Option 1 (Southbound Widening)
- 50m Study Area
- Trees with Bat Roost Potential (Tr)**
- ▲ High
- ▲ Moderate
- Locations identified as potential crossings points over or under the A9 (CP)**
- High
- Moderate



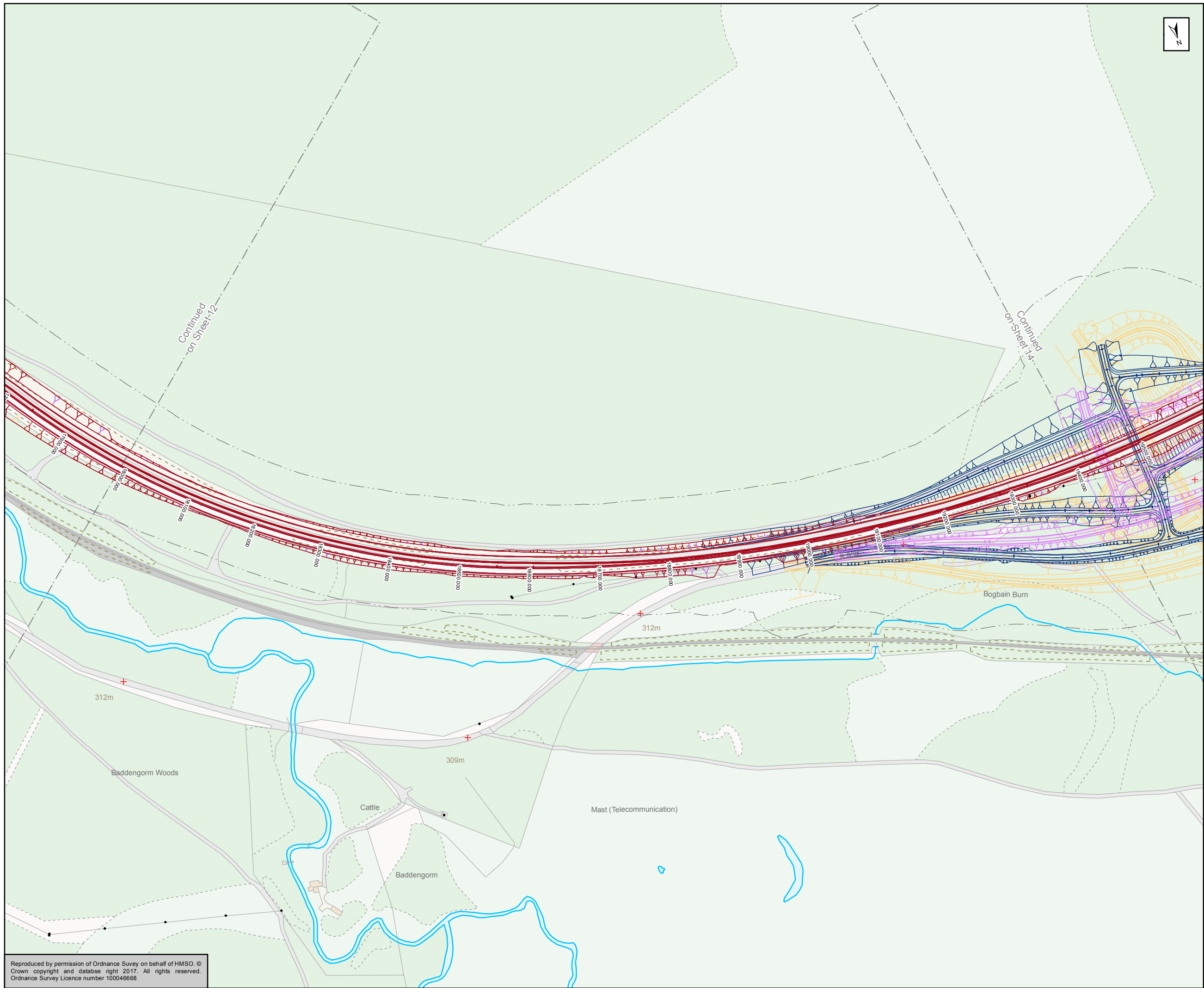
Status	FINAL	Subsidiary	B
--------	-------	------------	---



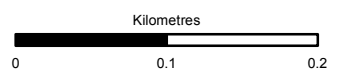
Title
Figure 11.6a(1)
Bats Habitat/ Roost Assessment -
Woodland and Trees
and Crossing Points
Sheet 12 of 17

Scale	1:5,000	Drawn	MM	Checked	SK	Approved	ROB	Authorised	SB
Document Number	Project Originator Volume A9P11-AMJ-EBD-Z_ZZZZZ_XX-DR-GI-0050							Revision	P03
Location	Type	Role	Number						

Reproduced by permission of Ordnance Survey on behalf of HMSO. © Crown copyright and database right 2017. All rights reserved. Ordnance Survey Licence number 100046668



- Mainline Option 1 (Southbound Widening)
- Black Mount Junctions Options (Southbound Widening)**
- D03 - Restricted Movements Diamond
- D12 - Diamond with Left Right Stagger
- D51 - Half Cloverleaf - Quadrants 2 & 4
- 50m Study Area



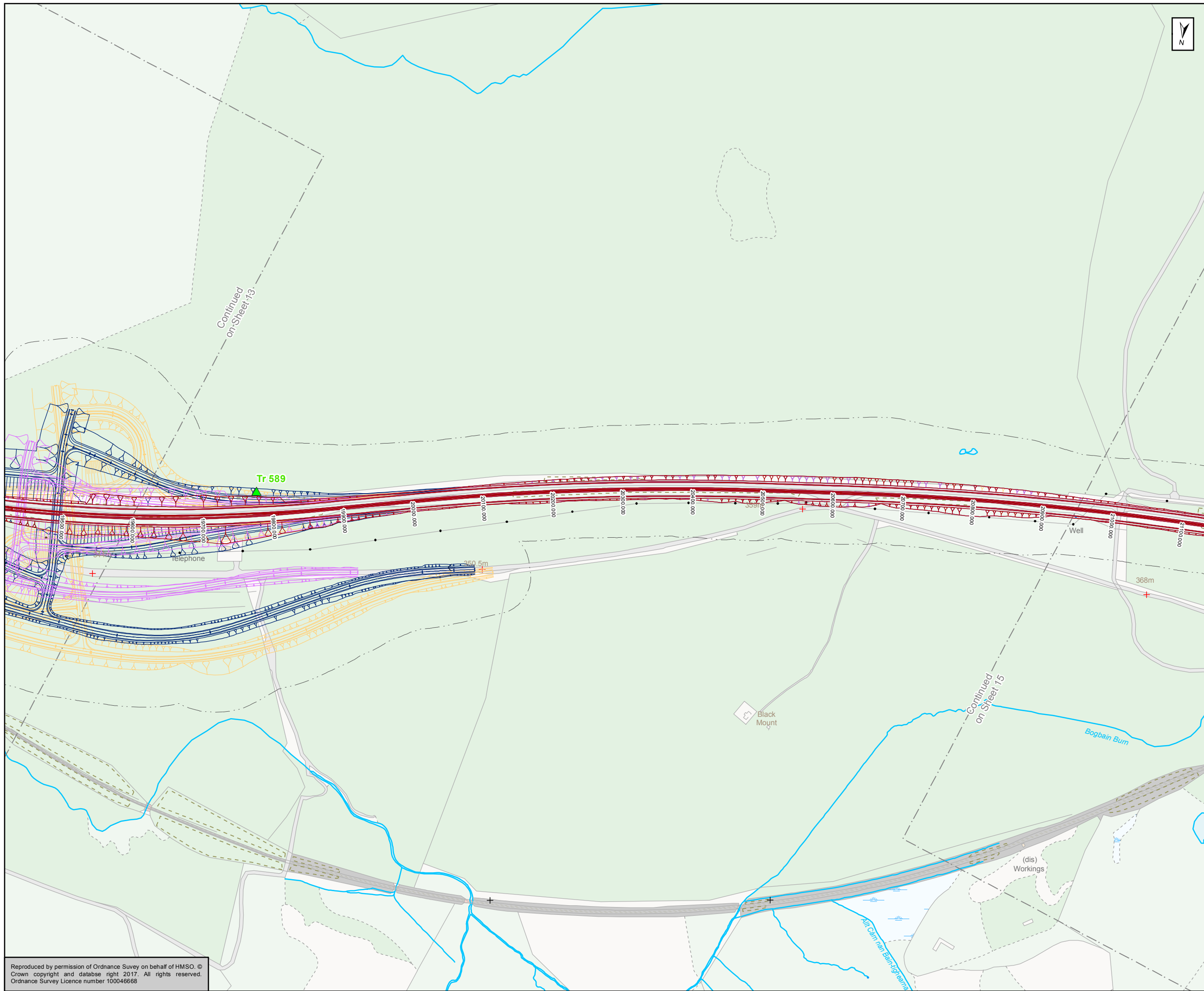
Status	FINAL	Subsidiary	B
--------	-------	------------	---



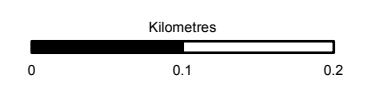
Figure 11.6a(1)
 Bats Habitat/ Roost Assessment -
 Woodland and Trees
 and Crossing Points
 Sheet 13 of 17

Scale	1:5,000	Drawn	MM	Checked	SK	Approved	ROB	Authorised	SB
Document Number	A9P11-AMJ-EBD-Z_ZZZZZ_XX-DR-GI-0051							Revision	P03
Project	Originator	Volume							
Location	Type	Role	Number						

Reproduced by permission of Ordnance Survey on behalf of HMSO. © Crown copyright and database right 2017. All rights reserved. Ordnance Survey Licence number 100046668



- Mainline Option 1 (Southbound Widening)
- Black Mount Junctions Options (Southbound Widening)**
- D03 - Restricted Movements Diamond
- D12 - Diamond with Left Right Stagger
- D51 - Half Cloverleaf - Quadrants 2 & 4
- 50m Study Area
- Trees with Bat Roost Potential (Tr)**
- Moderate



Status	FINAL	Subsidiary	B
--------	-------	------------	---

Client
TRANSPORT SCOTLAND
 COMHDHAIL ALBA

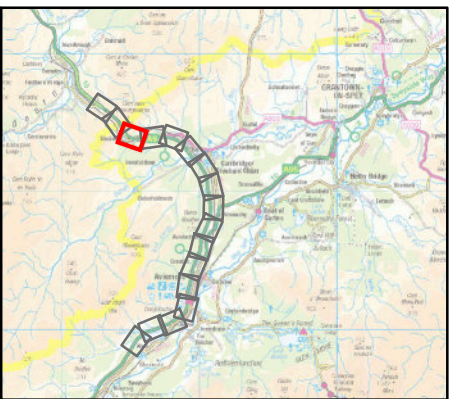
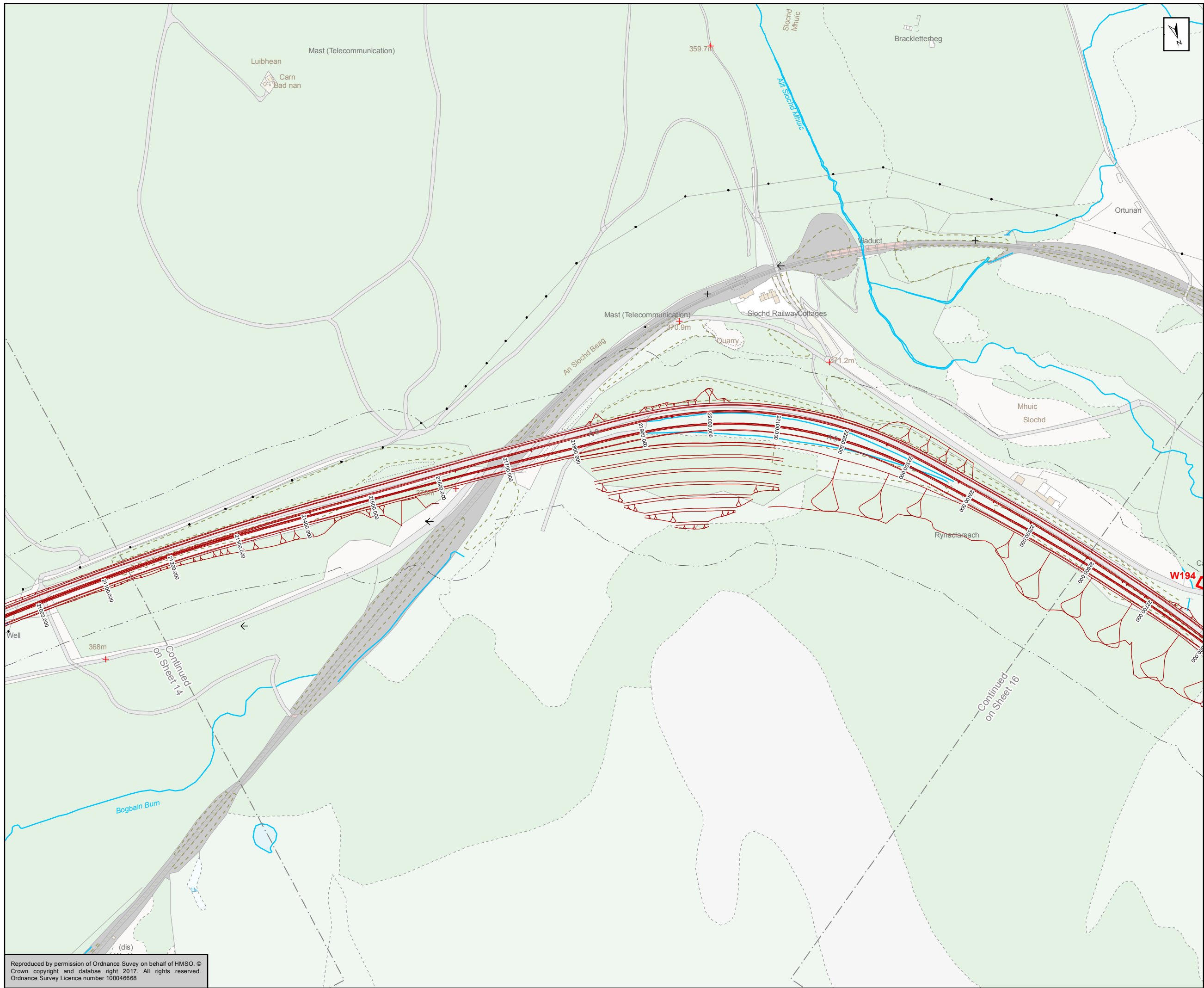
A9
DUALLING
 PERTH TO INVERNESS
 Dalraddy to Slochd

ATKINS mouchel

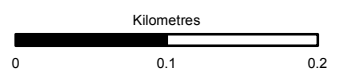
Title
Figure 11.6a(1)
Bats Habitat/ Roost Assessment -
Woodland and Trees
and Crossing Points
Sheet 14 of 17

Scale	1:5,000	Drawn	MM	Checked	SK	Approved	ROB	Authorised	SB
Document Number	Project Originator Volume A9P11-AMJ-EBD-Z_ZZZZZ_XX-DR-GI-0052							Revision	P03
Location	Type	Role	Number						

Reproduced by permission of Ordnance Survey on behalf of HMSO. © Crown copyright and database right 2017. All rights reserved. Ordnance Survey Licence number 100046668



- Mainline Option 1 (Southbound Widening)
- 50m Study Area
- Woodland blocks with Bat Roost Potential (W)**
- High



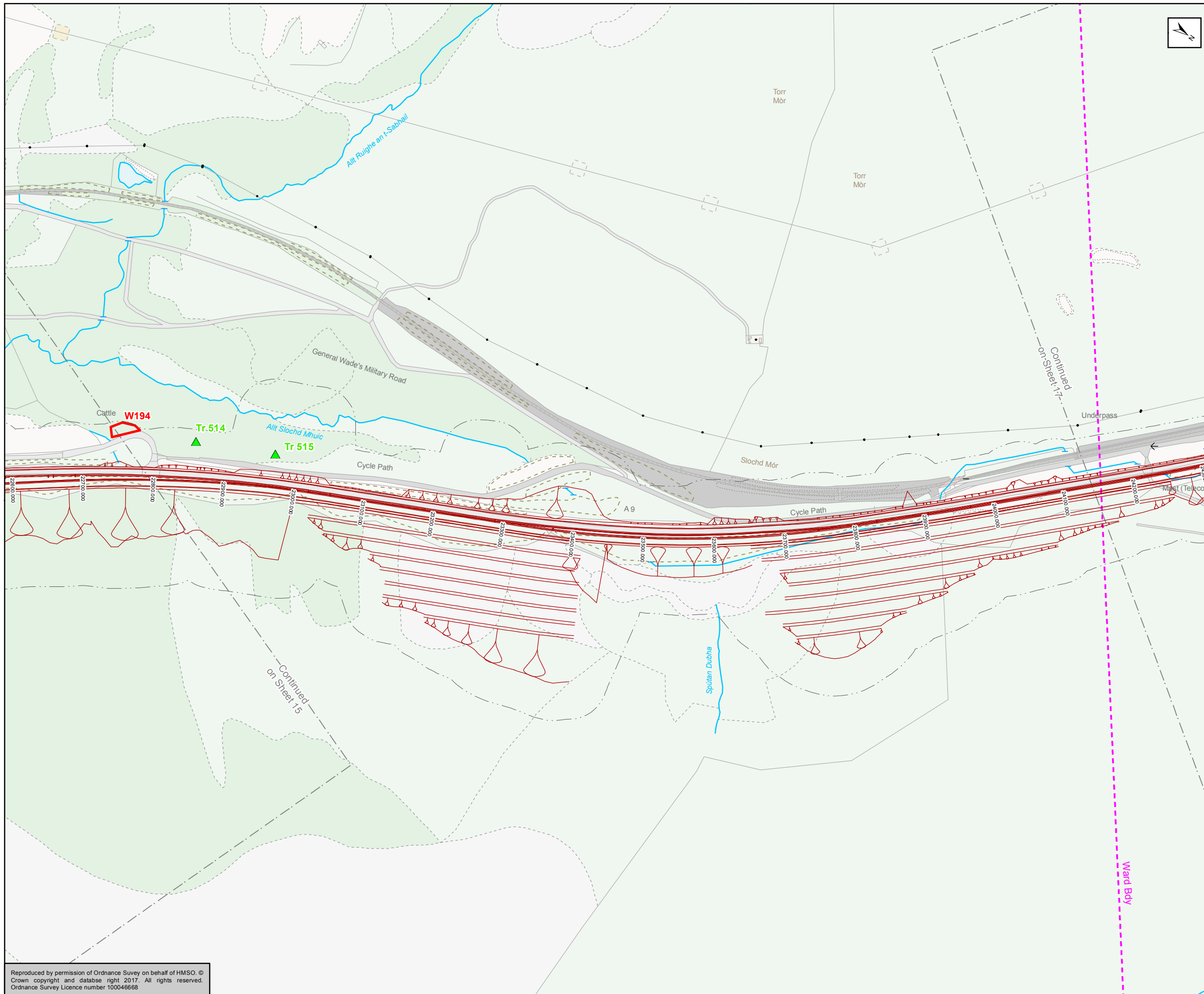
Status	FINAL	Subsidiary	B
--------	-------	------------	---



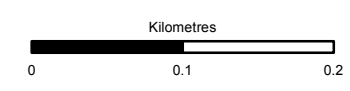
Title
**Figure 11.6a(1)
 Bats Habitat/ Roost Assessment -
 Woodland and Trees
 and Crossing Points
 Sheet 15 of 17**

Scale	1:5,000	Drawn	MM	Checked	SK	Approved	ROB	Authorised	SB
Document Number	Project Originator Volume A9P11-AMJ-EBD-Z_ZZZZZ_XX-DR-GI-0053							Revision	P03
Location	Type	Role	Number						

Reproduced by permission of Ordnance Survey on behalf of HMSO. © Crown copyright and database right 2017. All rights reserved. Ordnance Survey Licence number 100046668



- Mainline Option 1 (Southbound Widening)
- 50m Study Area
- Trees with Bat Roost Potential (Tr)**
- Moderate
- Woodland blocks with Bat Roost Potential (W)**
- High



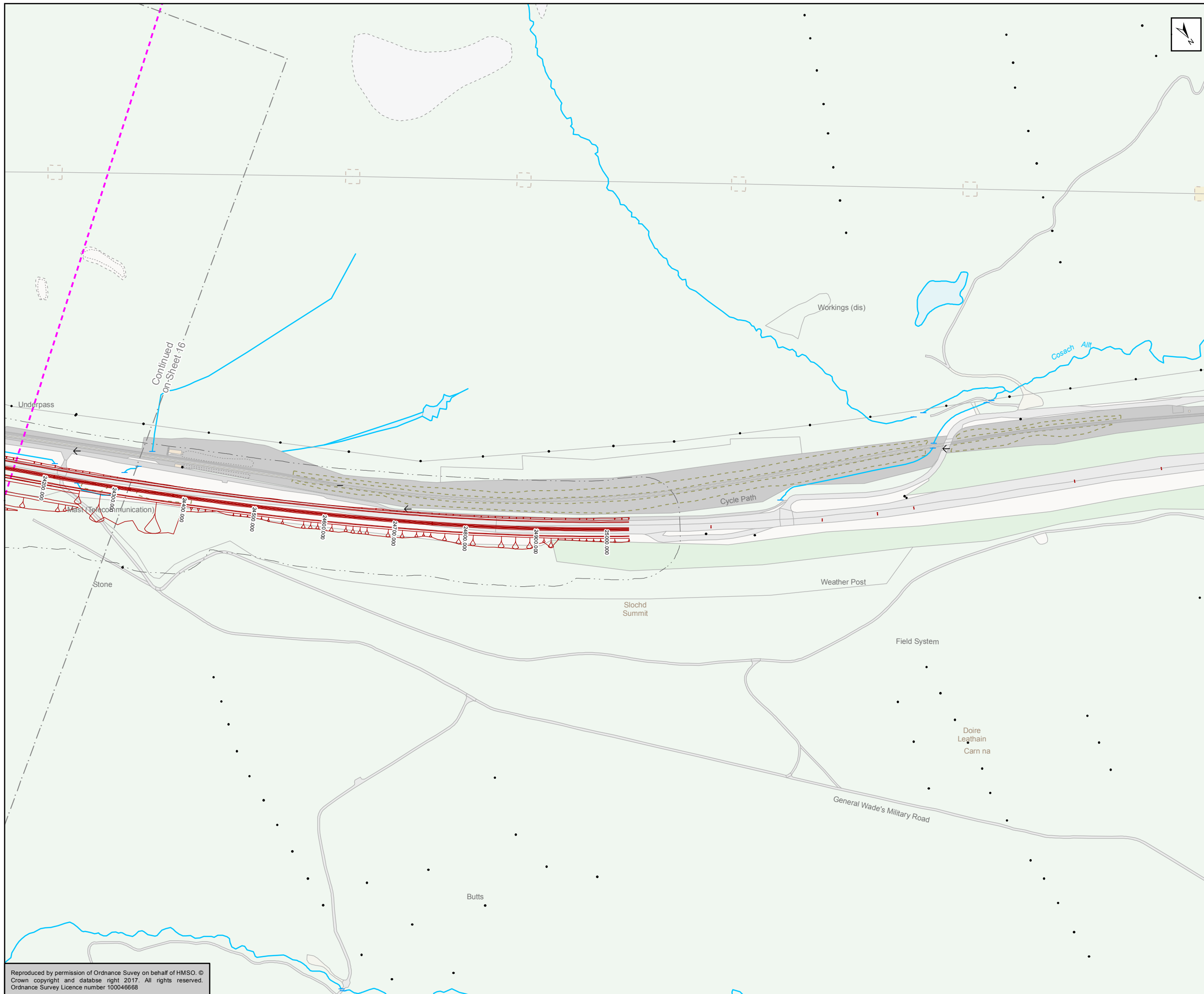
Status	FINAL	Subsidiary	B
--------	-------	------------	---





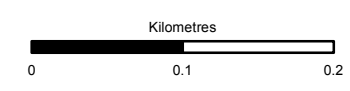
Title
**Figure 11.6a(1)
 Bats Habitat/ Roost Assessment -
 Woodland and Trees
 and Crossing Points
 Sheet 16 of 17**

Scale	1:5,000	Drawn	MM	Checked	SK	Approved	ROB	Authorised	SB
Document Number	A9P11-AMJ-EBD-Z_ZZZZZ_XX-DR-GI-0054							Revision	P03

Reproduced by permission of Ordnance Survey on behalf of HMSO. © Crown copyright and database right 2017. All rights reserved. Ordnance Survey Licence number 100046668



 Mainline Option 1 (Southbound Widening)
 50m Study Area



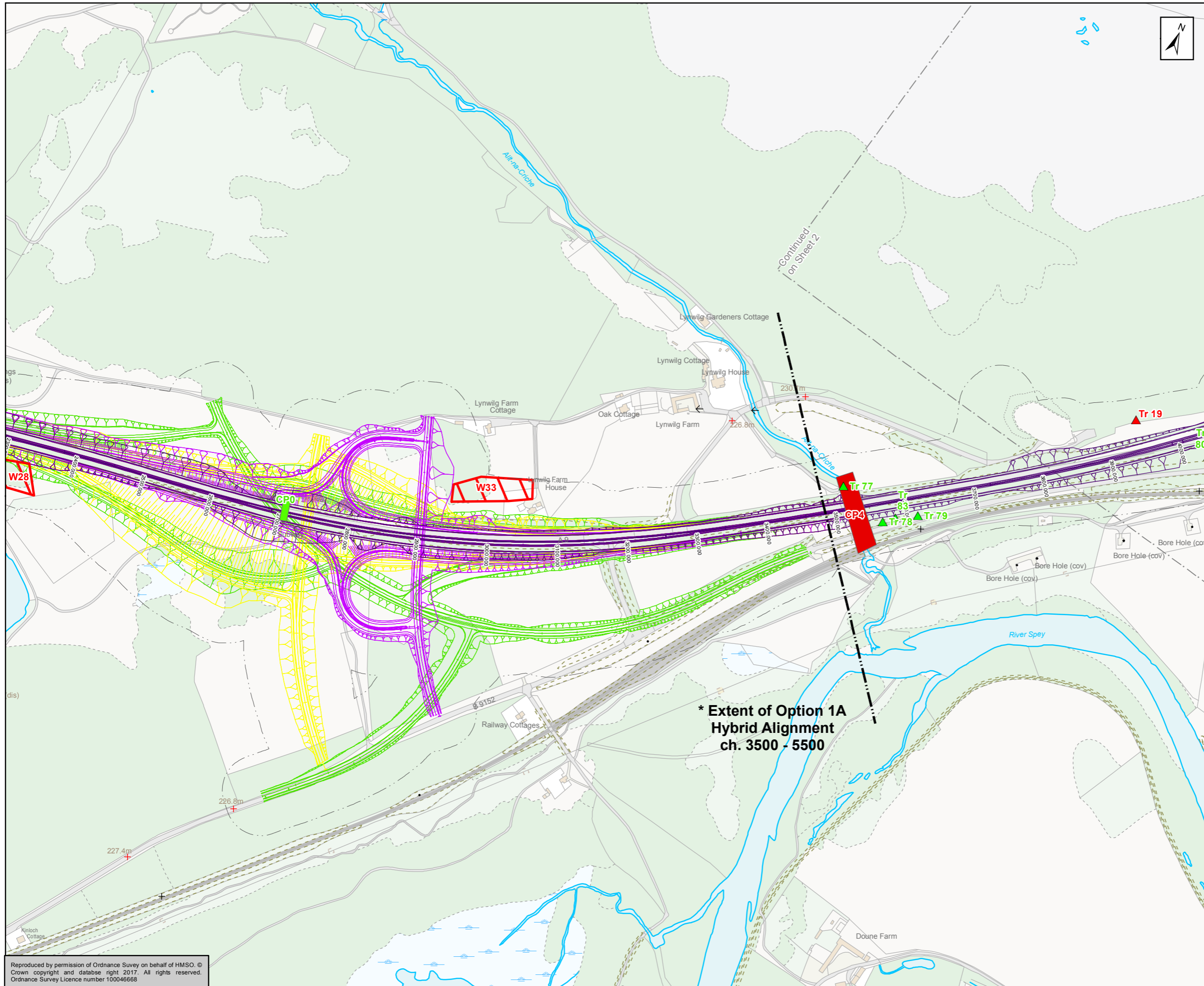
Status: FINAL
 Substudy: B



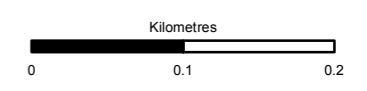
Title: Figure 11.6a(1)
 Bats Habitat/ Roost Assessment -
 Woodland and Trees
 and Crossing Points
 Sheet 17 of 17

Scale	1:5,000	Drawn	MM	Checked	SK	Approved	ROB	Authorised	SB
Document Number	A9P11-AMJ-EBD-Z_ZZZZZ_XX-DR-GI-0055							Revision	P03
Project	A9P11-AMJ-EBD-Z_ZZZZZ_XX-DR-GI-0055		Originator			Volume			
Location	Type	Role	Number						

Reproduced by permission of Ordnance Survey on behalf of HMSO. ©
 Crown copyright and database right 2017. All rights reserved.
 Ordnance Survey Licence number 100046668



- Mainline Option 1A (Southbound Widening, Aviemore Variant)
- Aviemore South Junction Options (Southbound Widening)**
- A02 - Half Cloverleaf - Quadrants 1 & 4
- A09 - Diamond Left Right with Ghost Island
- A18 - Left Right Stagger with B9152 Realigned
- 50m Study Area
- Trees with Bat Roost Potential (Tr)**
- ▲ High
- ▲ Moderate
- Locations identified as potential crossings points over or under the A9 (CP)**
- High
- Moderate
- Woodland blocks with Bat Roost Potential (W)**
- High



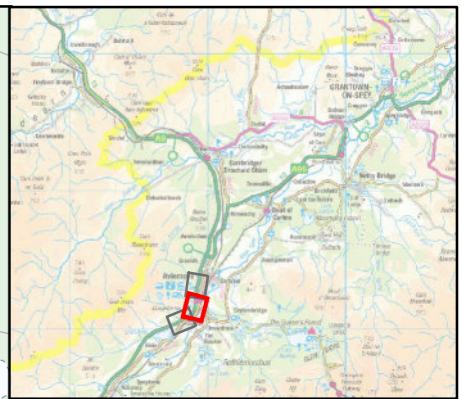
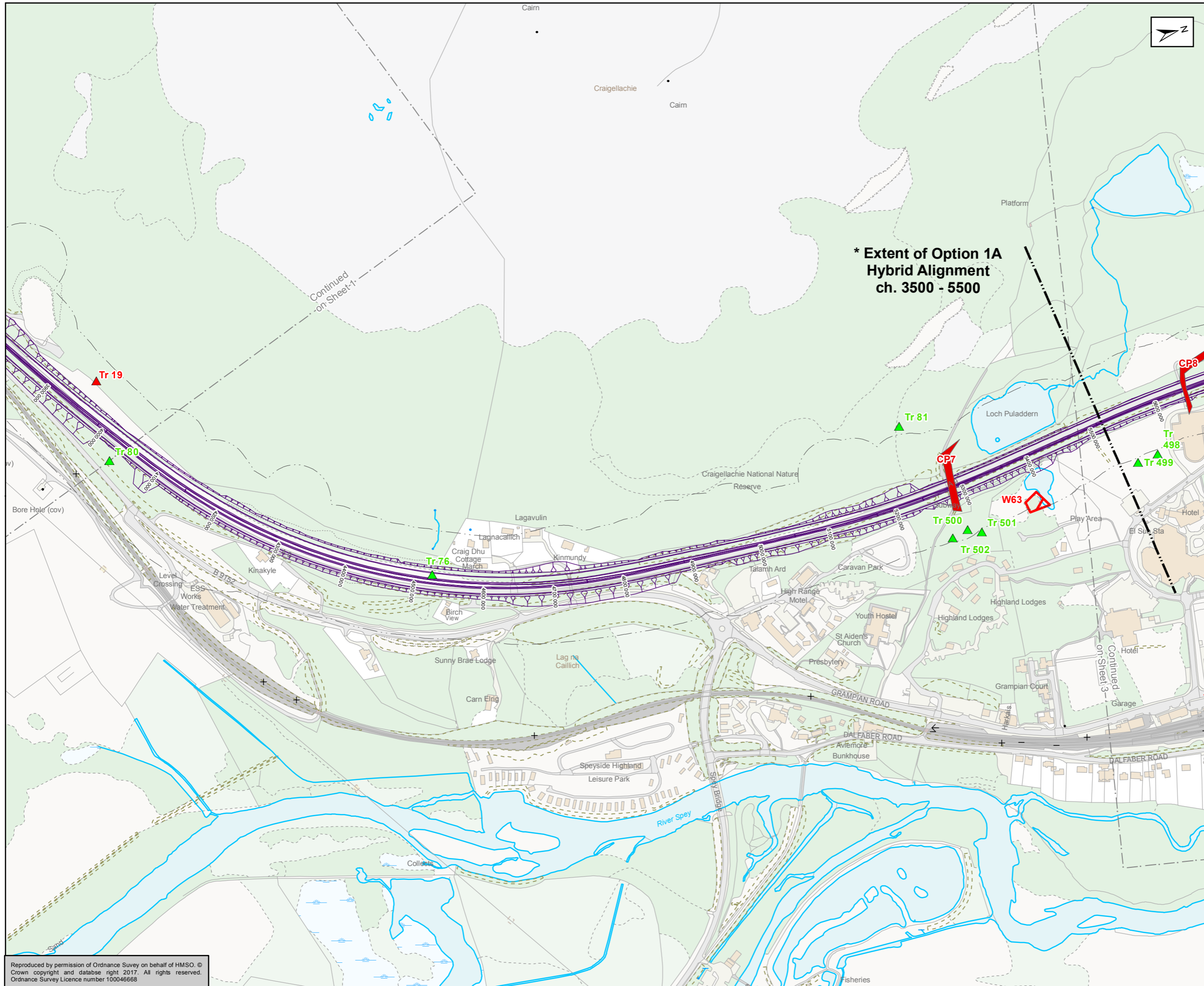
Status: FINAL Subarea: B



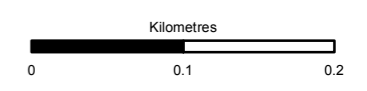
Figure 11.6a (1A)
 Bats Habitat/ Roost Assessment -
 Woodland and Trees
 and Crossing Points
 Sheet 1 of 3

Scale	1:5,000	Drawn	MM	Checked	SK	Approved	ROB	Authorised	SB
Document Number	A9P11-AMJ-EBD-G_ZZZZZ_XX-DR-GI-0011							Revision	P02
Project	Originator	Volume							
Location	Type	Role	Number						

Reproduced by permission of Ordnance Survey on behalf of HMSO. © Crown copyright and database right 2017. All rights reserved. Ordnance Survey Licence number 100046668



- Mainline Option 1A (Southbound Widening, Aviemore Variant)
- 50m Study Area
- Trees with Bat Roost Potential (Tr)**
- High
- Moderate
- Locations identified as potential crossings points over or under the A9 (CP)**
- High
- Woodland blocks with Bat Roost Potential (W)**
- High



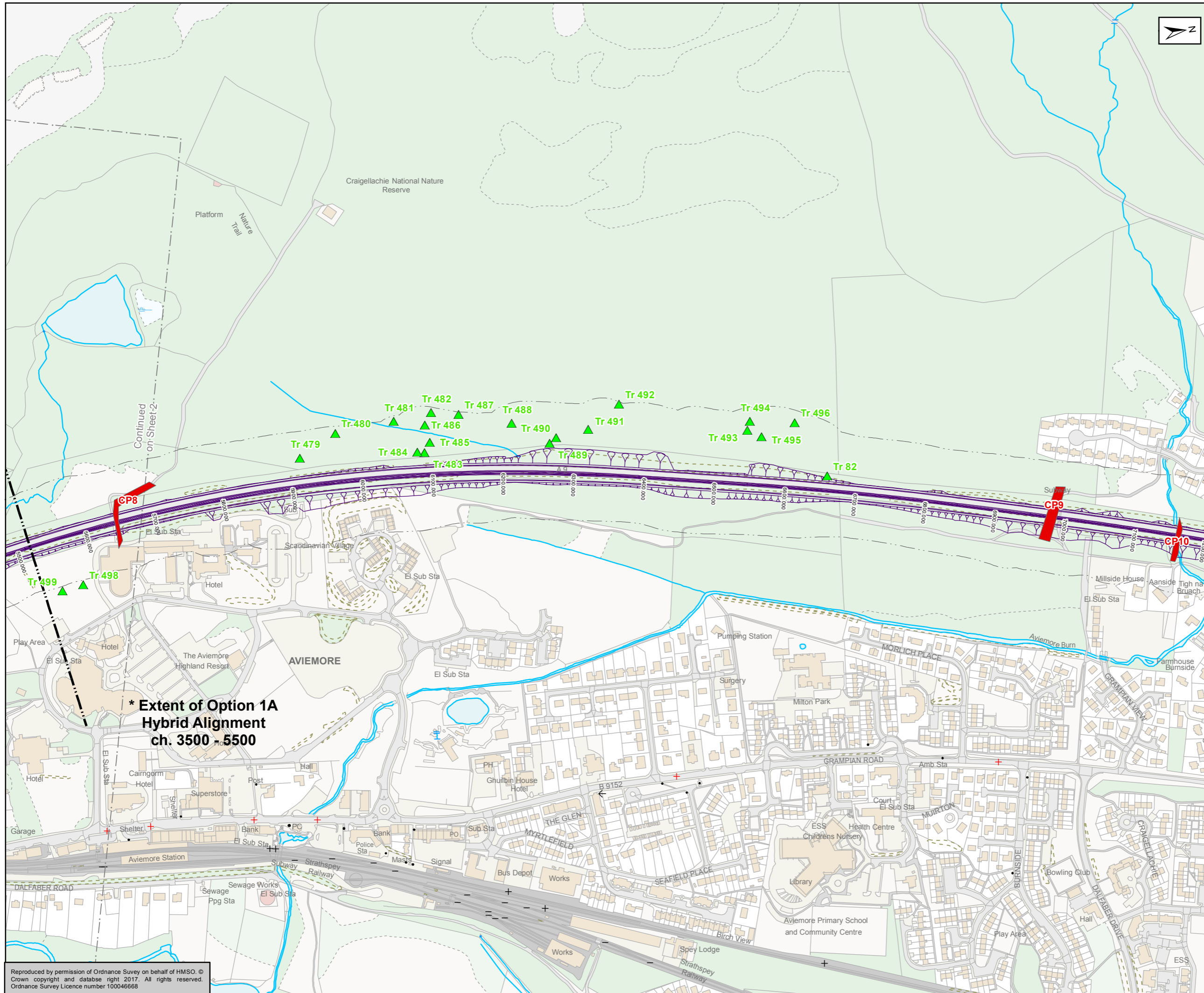
Status: FINAL Subsidiary: B



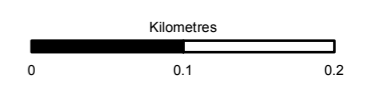
Figure 11.6a (1A)
Bats Habitat/ Roost Assessment -
Woodland and Trees
and Crossing Points
Sheet 2 of 3

Scale: 1:5,000	Drawn: MM	Checked: SK	Approved: ROB	Authorised: SB
Document Number: A9P11-AMJ-EBD-G_ZZZZZ_XX-DR-GI-0012	Project: A9P11-AMJ-EBD-G_ZZZZZ_XX-DR-GI-0012	Originator: A9P11-AMJ-EBD-G_ZZZZZ_XX-DR-GI-0012	Volume: A9P11-AMJ-EBD-G_ZZZZZ_XX-DR-GI-0012	Revision: P02
Location:	Type:	Role:	Number:	

Reproduced by permission of Ordnance Survey on behalf of HMSO. © Crown copyright and database right 2017. All rights reserved. Ordnance Survey Licence number 100046668



- Mainline Option 1A (Southbound Widening, Aviemore Variant)
- 50m Study Area
- Trees with Bat Roost Potential (Tr)**
- Moderate
- Locations identified as potential crossings points over or under the A9 (CP)**
- High



Status: FINAL Submittal: B



Figure 11.6a (1A)
Bats Habitat/ Roost Assessment -
Woodland and Trees
and Crossing Points
Sheet 3 of 3

Scale: 1:5,000	Drawn: MM	Checked: SK	Approved: ROB	Authorised: SB
Document Number: A9P11-AMJ-EBD-G_ZZZZZ_XX-DR-GI-0013	Project: A9P11-AMJ-EBD-G_ZZZZZ_XX-DR-GI-0013	Originator: A9P11-AMJ-EBD-G_ZZZZZ_XX-DR-GI-0013	Volume: A9P11-AMJ-EBD-G_ZZZZZ_XX-DR-GI-0013	Revision: P02
Location:	Type:	Role:	Number:	

Reproduced by permission of Ordnance Survey on behalf of HMSO. © Crown copyright and database right 2017. All rights reserved. Ordnance Survey Licence number 100046668