
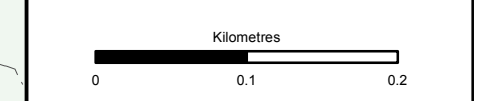
 Mainline Option 2 (Combination of Northbound and Southbound Widening)
 50m Study Area



Status: FINAL
 Substudy: B

Client: **TRANSPORT SCOTLAND**
 COMHDHAIL ALBA

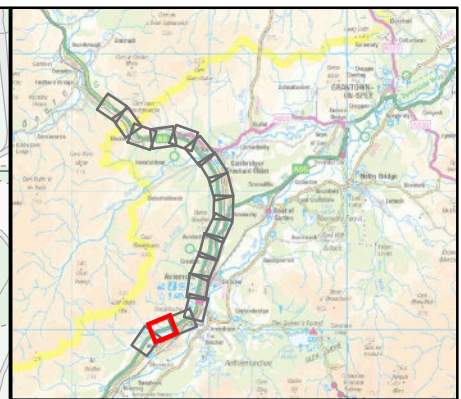
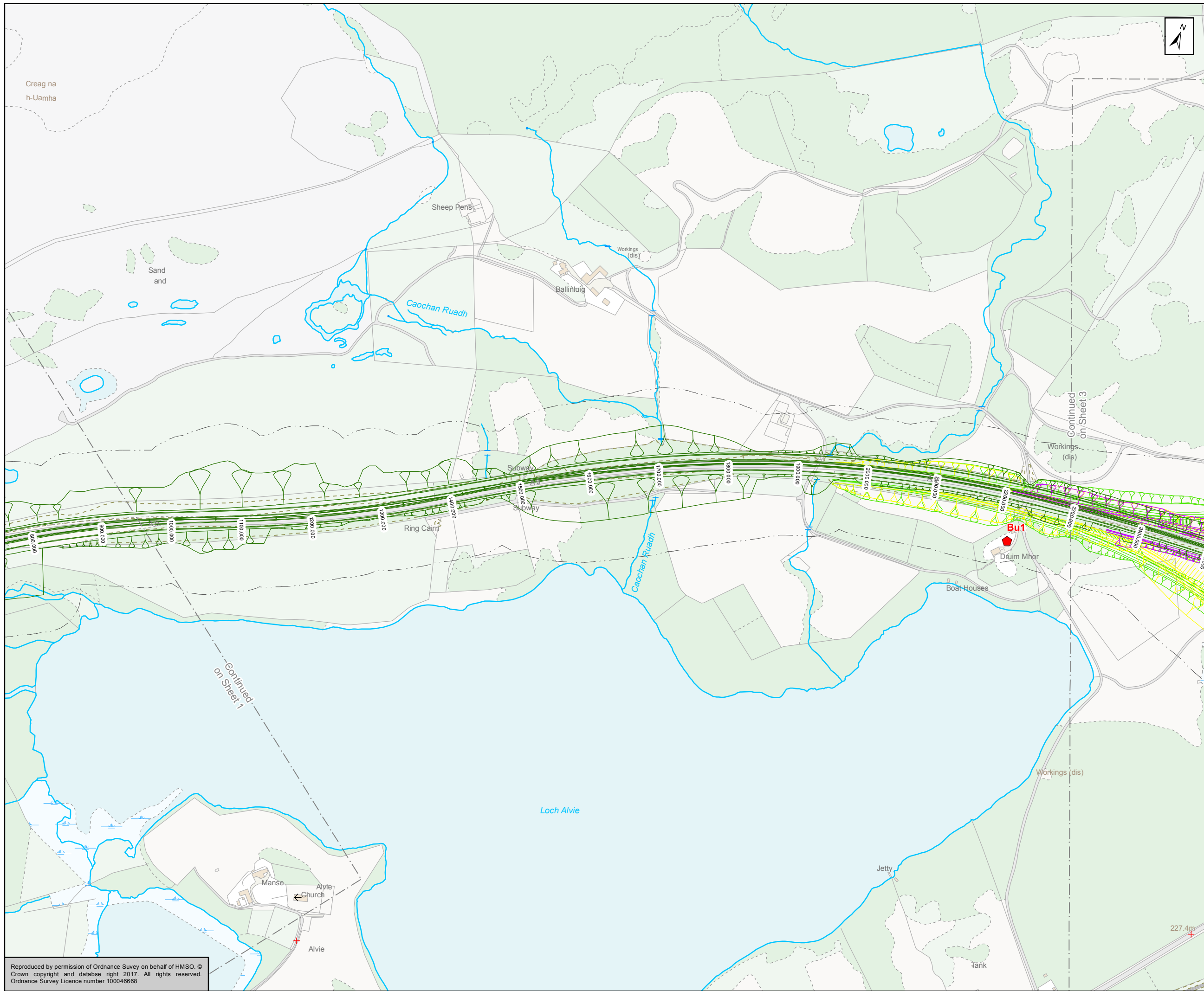


ATKINS mouchel

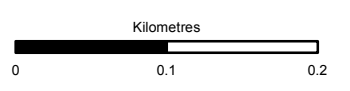
Title: **Figure 11.6b(2)
 Bat Habitat/ Roost Assessment -
 Structures,
 Buildings and Rock Faces
 Sheet 1 of 17**

Scale: 1:5,000	Drawn: MM	Checked: SK	Approved: ROB	Authorised: SB
Document Number	Project: A9P11-AMJ-EBD-F_ZZZZZ_XX-DR-GI-0074	Originator	Volume	Revision: P03
Location	Type	Role	Number	

Reproduced by permission of Ordnance Survey on behalf of HMSO. ©
 Crown copyright and database right 2017. All rights reserved.
 Ordnance Survey Licence number 100046668



- Mainline Option 2 (Combination of Northbound and Southbound Widening)
- Aviemore South Junction Options (Southbound Widening)**
- A02 - Half Cloverleaf - Quadrants 1 & 4
- A09 - Diamond Left Right with Ghost Island
- A18 - Left Right Stagger with B9152 Realigned
- 50m Study Area
- Locations with High Bat Roost Potential**
- Buildings (Bu)



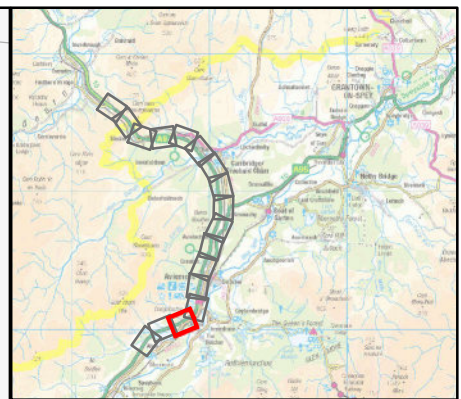
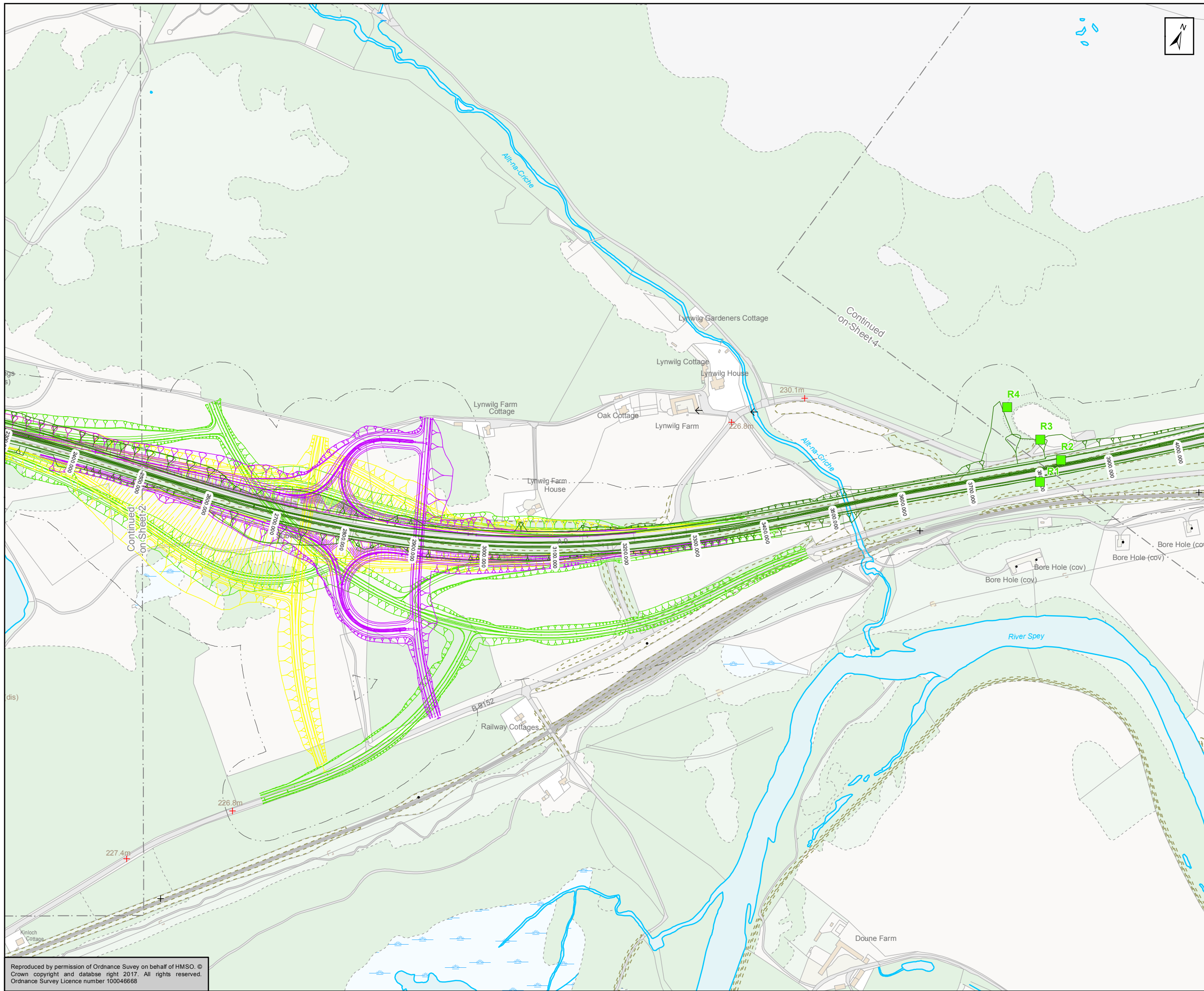
Status	Subsidiary
FINAL	B



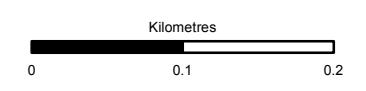
Figure 11.6b(2)
Bat Habitat/ Roost Assessment - Structures, Buildings and Rock Faces
Sheet 2 of 17

Scale	Draw	Checked	Approved	Authorised
1:5,000	MM	SK	ROB	SB
Document Number	Project	Originator	Volume	Revision
	A9P11-AMJ-EBD-F_ZZZZZ_XX-DR-GI-0075			P03
Location	Type	Role	Number	

Reproduced by permission of Ordnance Survey on behalf of HMSO. © Crown copyright and database right 2017. All rights reserved. Ordnance Survey Licence number 100046668



- Mainline Option 2 (Combination of Northbound and Southbound Widening)
- Aviemore South Junction Options (Southbound Widening)**
- A02 - Half Cloverleaf - Quadrants 1 & 4
- A09 - Diamond Left Right with Ghost Island
- A18 - Left Right Stagger with B9152 Realigned
- 50m Study Area
- Locations with Moderate Bat Roost Potential**
- Rock Face (R)



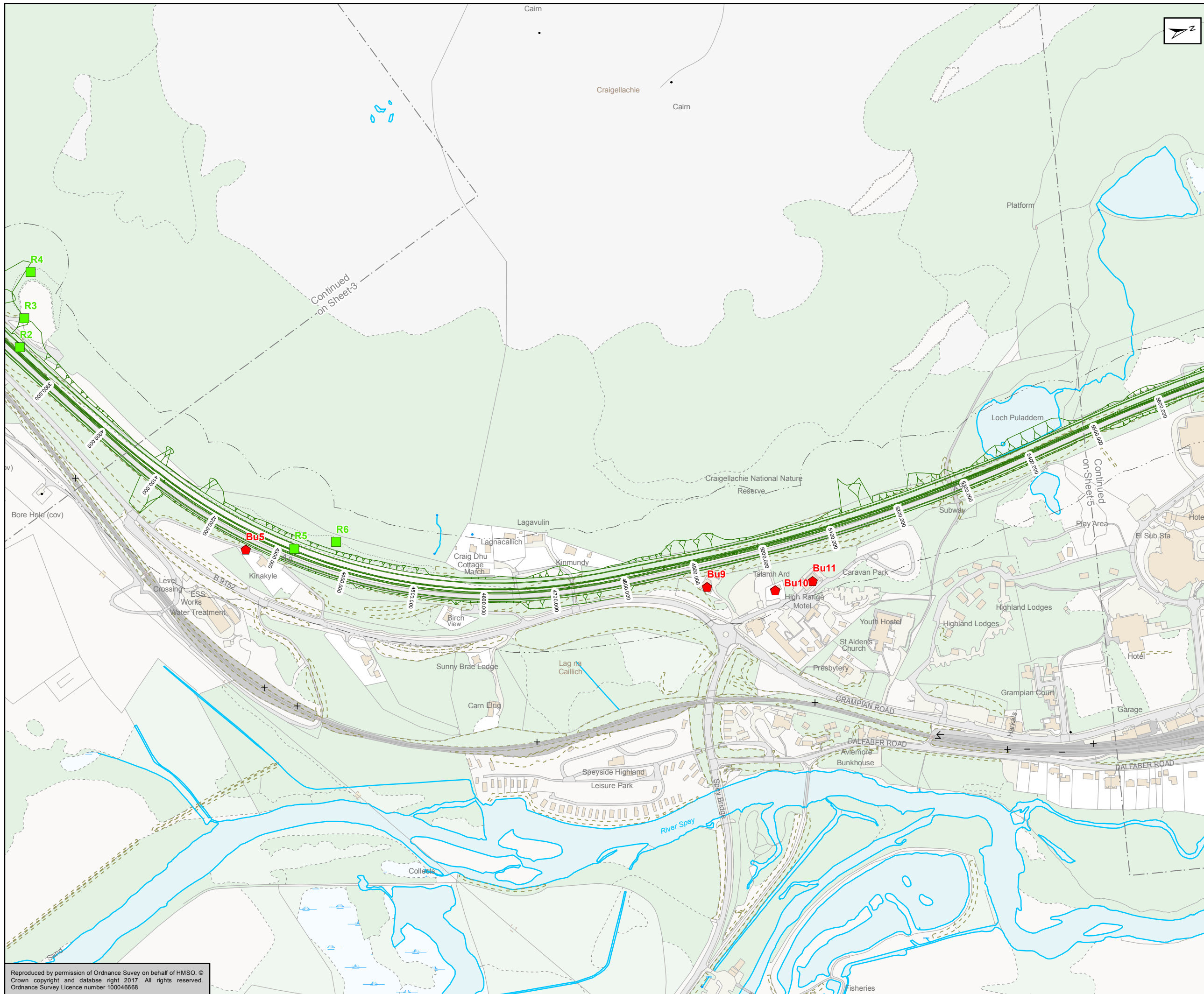
Status: FINAL Substudy: B



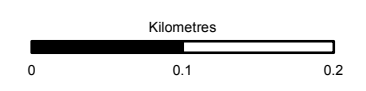
Figure 11.6b(2)
Bat Habitat/ Roost Assessment - Structures, Buildings and Rock Faces
Sheet 3 of 17

Scale: 1:5,000	Drawn: MM	Checked: SK	Approved: ROB	Authorised: SB
Document Number: A9P11-AMJ-EBD-F_ZZZZZ_XX-DR-GI-0076	Project: A9P11-AMJ-EBD-F_ZZZZZ_XX-DR-GI-0076	Originator: [blank]	Volume: [blank]	Revision: P03
Location: [blank]	Type: [blank]	Role: [blank]	Number: [blank]	[blank]

Reproduced by permission of Ordnance Survey on behalf of HMSO. © Crown copyright and database right 2017. All rights reserved. Ordnance Survey Licence number 100046668



- Mainline Option 2 (Combination of Northbound and Southbound Widening)
- 50m Study Area
- Locations with High Bat Roost Potential**
- Buildings (Bu)
- Locations with Moderate Bat Roost Potential**
- Rock Face (R)



Status: FINAL Substudy: B

Client: **TRANSPORT SCOTLAND**
COMHDHAIL ALBA

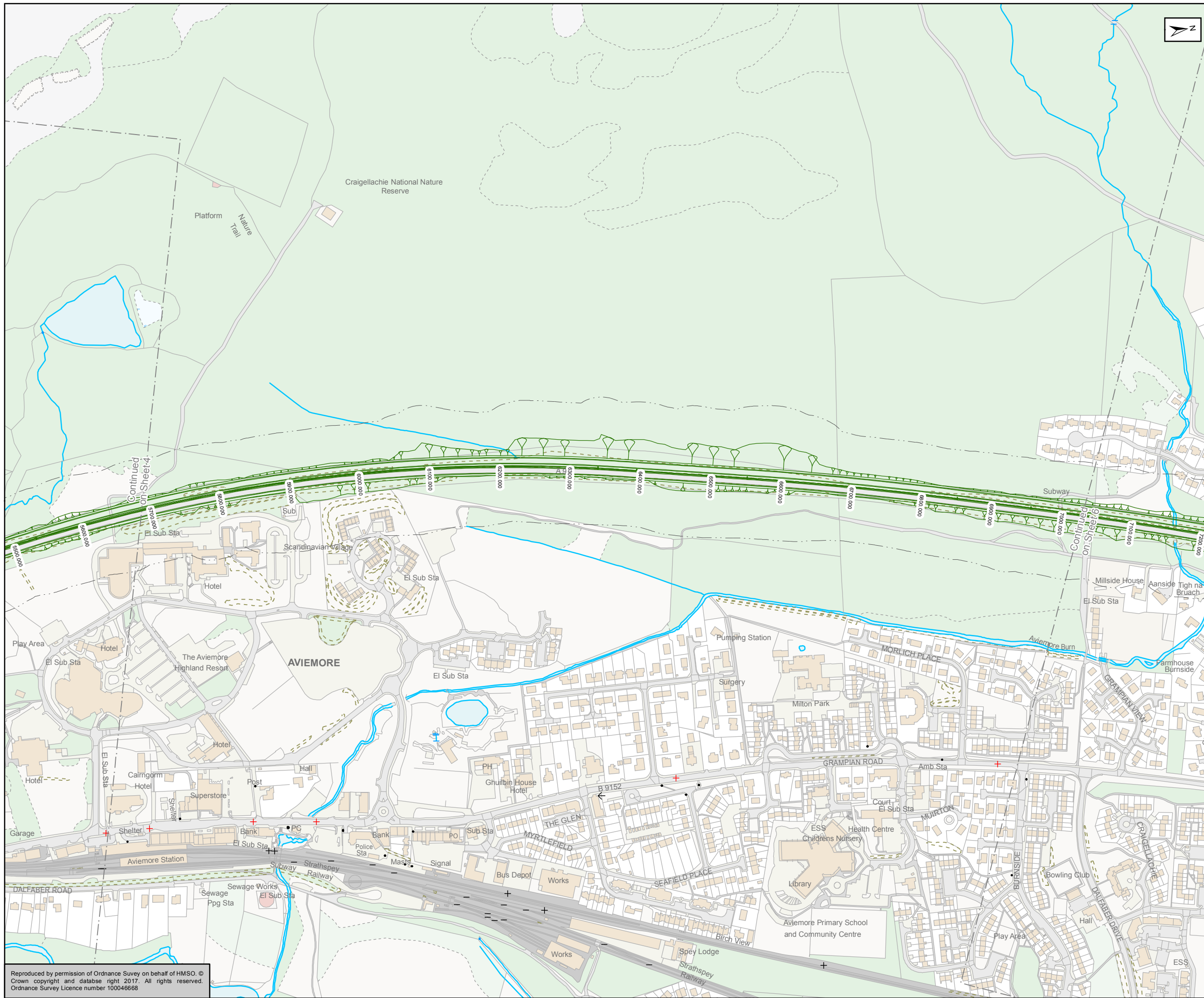


ATKINS mouchel

Figure 11.6b(2)
Bat Habitat/ Roost Assessment -
Structures,
Buildings and Rock Faces
Sheet 4 of 17

Scale: 1:5,000	Drawn: MM	Checked: SK	Approved: ROB	Authorised: SB
Document Number: A9P11-AMJ-EBD-F_ZZZZZ_XX-DR-GI-0077	Project Originator: P03	Volume:	Revision:	
Location:	Type:	Role:	Number:	

Reproduced by permission of Ordnance Survey on behalf of HMSO. © Crown copyright and database right 2017. All rights reserved. Ordnance Survey Licence number 100046668



Mainline Option 2 (Combination of Northbound and Southbound Widening)
 50m Study Area



FINAL B

TRANSPORT SCOTLAND
 COMHDHAIL ALBA

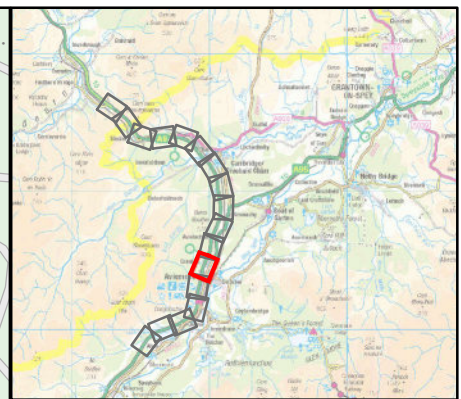
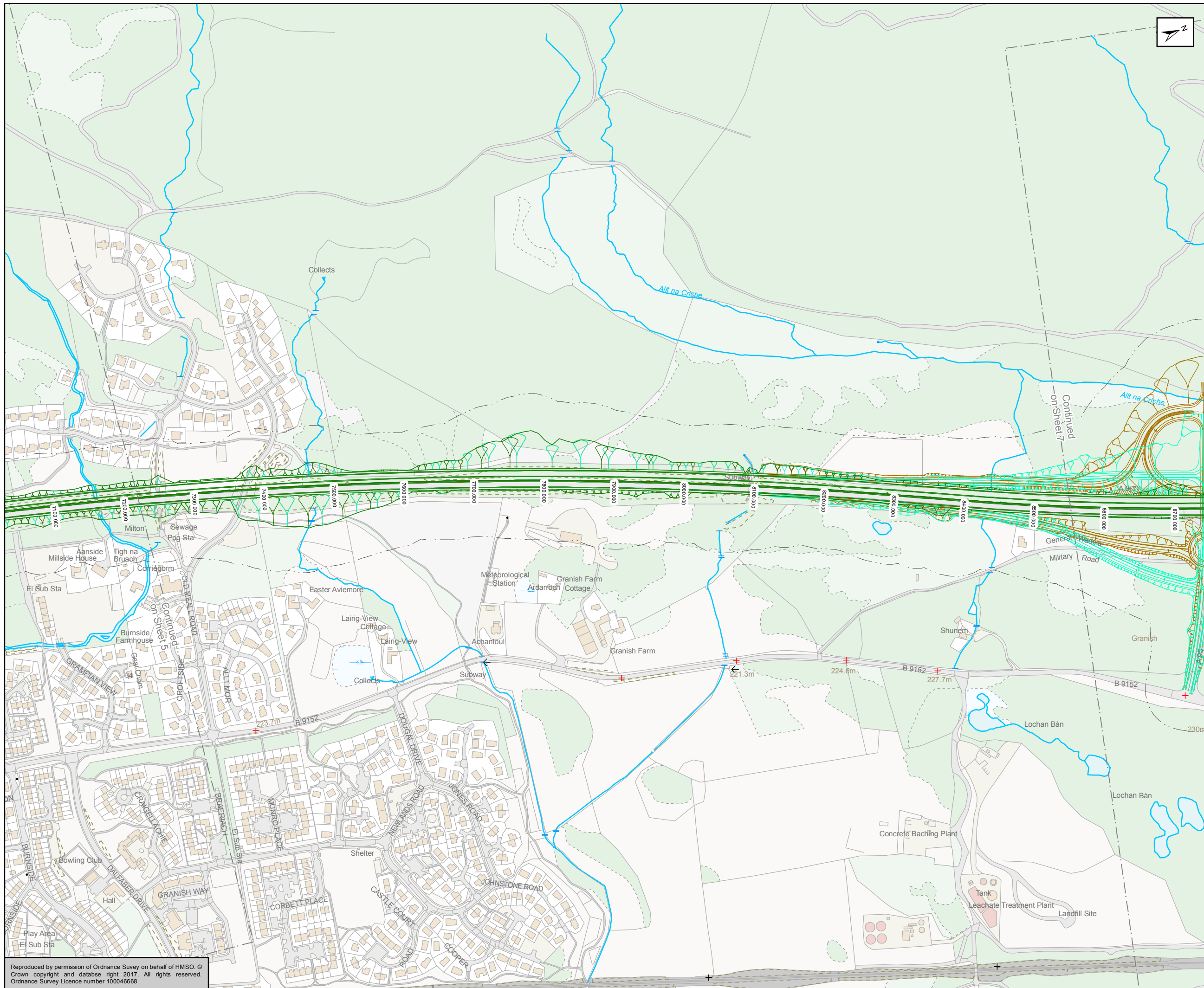


ATKINS mouchel


Figure 11.6b(2)
 Bat Habitat/ Roost Assessment -
 Structures,
 Buildings and Rock Faces
 Sheet 5 of 17

Scale	1:5,000	Drawn	MM	Checked	SK	Approved	ROB	Authorised	SB
Document Number	A9P11-AMJ-EBD-F_ZZZZZ_XX-DR-GI-0078			Project	Originator	Volume	P03		
Location	Type	Role	Number						

Reproduced by permission of Ordnance Survey on behalf of HMSO. © Crown copyright and database right 2017. All rights reserved. Ordnance Survey Licence number 100046668



- Mainline Option 2 (Combination of Northbound and Southbound Widening)
- Granish Junction Options (Northbound Widening)**
- C18 - Diamond
- C21 - Half Dumbbell / Cloverleaf
- 50m Study Area



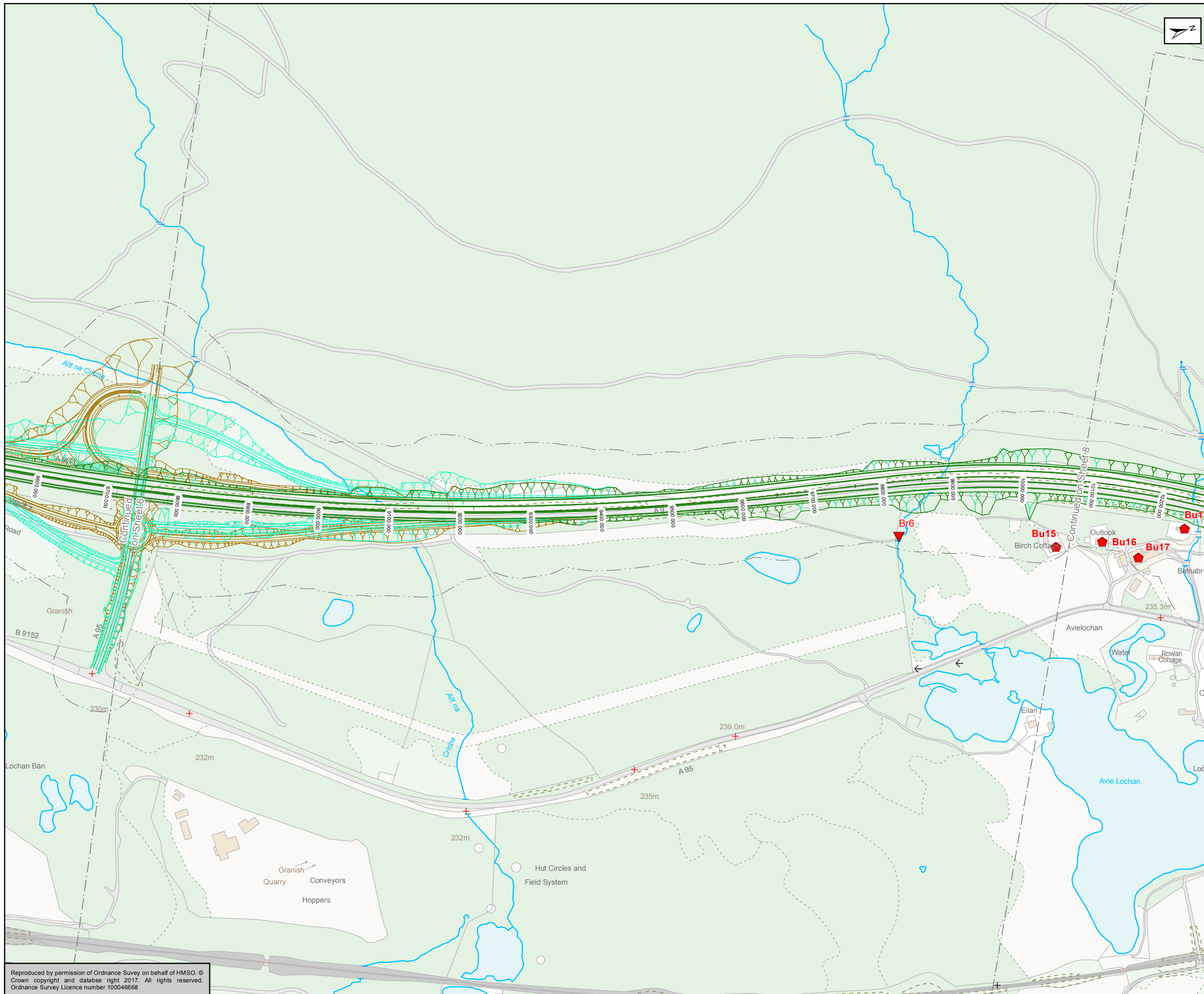
Status: FINAL
 Client: B



Title: Figure 11.6b(2)
 Bat Habitat/ Roost Assessment - Structures, Buildings and Rock Faces
 Sheet 6 of 17

Scale: 1:5,000	Drawn: MM	Checked: SK	Approved: ROB	Authorised: SB
Document Number: A9P11-AMJ-EBD-F_ZZZZZ_XX-DR-GI-0079	Project: A9P11-AMJ-EBD-F_ZZZZZ_XX-DR-GI-0079	Originator: [Blank]	Volume: [Blank]	Revision: P03
Location: [Blank]	Type: [Blank]	Role: [Blank]	Number: [Blank]	[Blank]

Reproduced by permission of Ordnance Survey on behalf of HMSO. © Crown copyright and database right 2017. All rights reserved. Ordnance Survey Licence number 100046688



Mainline Option 2 (Combination of Northbound and Southbound Widening)

Granish Junction Options (Northbound Widening)

- C18 - Diamond
- C21 - Half Dumbbell / Cloverleaf

50m Study Area

Locations with High Bat Roost Potential

- Bridge (Br)
- Buildings (Bu)

Kilometres

0 0.1 0.2

Status: FINAL Substudy: B

Client: **TRANSPORT SCOTLAND**
COMHDHAIL ALBA

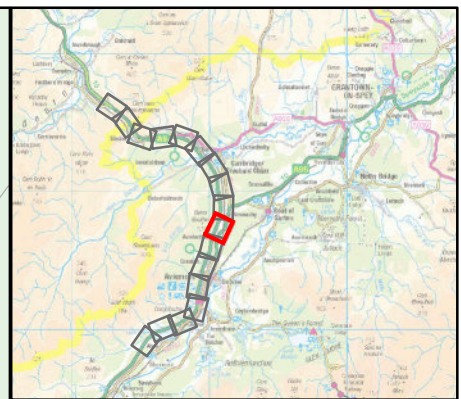
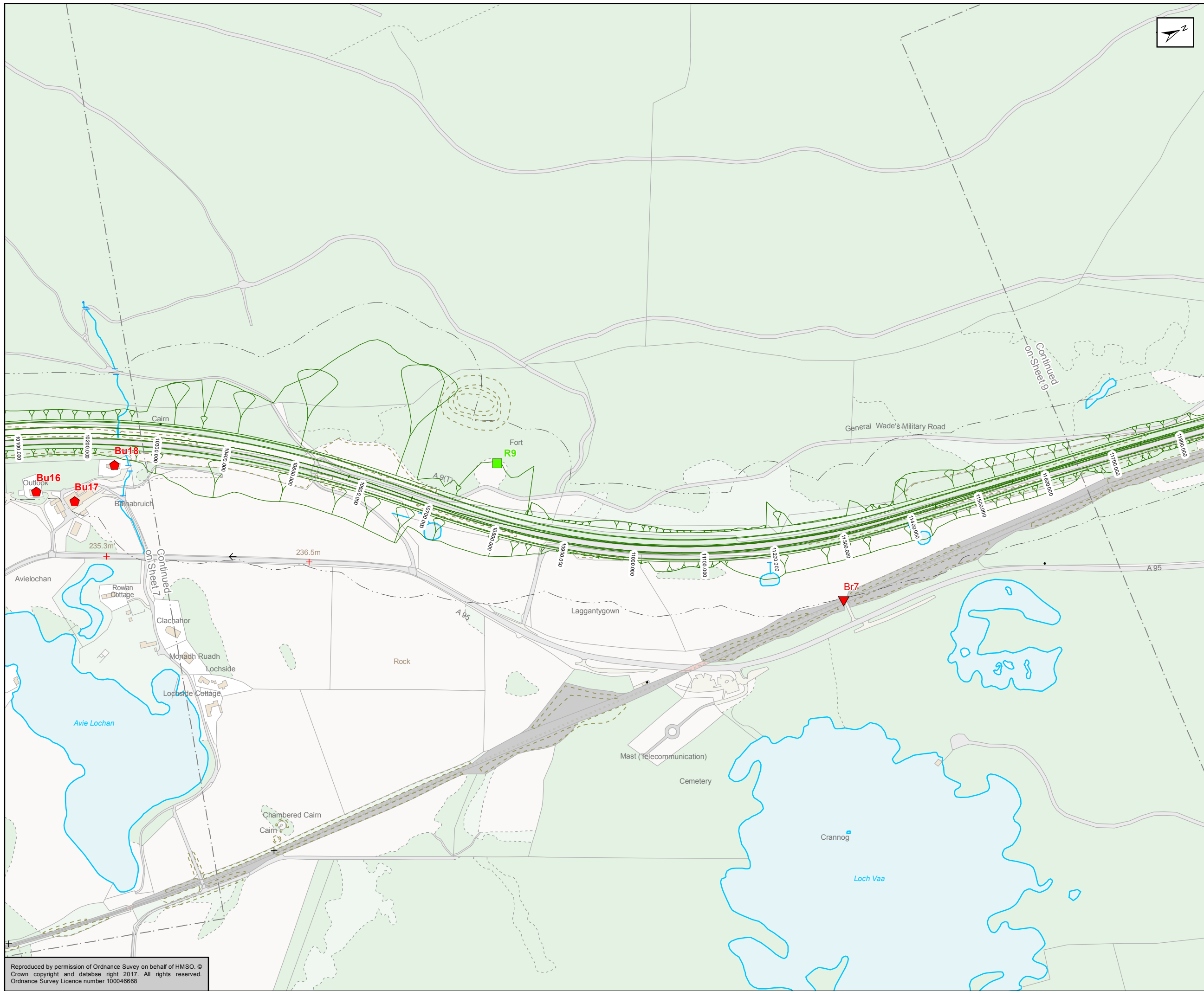
A9
DUALLING
PERTH TO INVERNESS
Dalraddy to Slochd

ATKINS mouchel

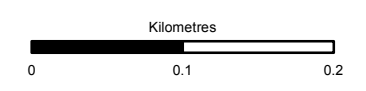
Title: **Figure 11.6b(2)**
Bat Habitat/ Roost Assessment - Structures, Buildings and Rock Faces
Sheet 7 of 17

Scale: 1:5,000	Drawn: MM	Checked: SK	Approved: ROB	Authorised: SB
Document Number: A9P11-AMJ-EBD-F_ZZZZZ_XX-DR-GI-0080	Project: A9P11-AMJ-EBD-F_ZZZZZ_XX-DR-GI-0080	Originator: [Blank]	Volume: [Blank]	Revision: P03
Location: [Blank]	Type: [Blank]	Role: [Blank]	Number: [Blank]	[Blank]

Reproduced by permission of Ordnance Survey on behalf of HMSO. © Crown copyright and database right 2017. All rights reserved. Ordnance Survey Licence number 100046668



- Mainline Option 2 (Combination of Northbound and Southbound Widening)
- 50m Study Area
- Locations with High Bat Roost Potential**
- Bridge (Br)
- Locations with High Bat Roost Potential**
- Buildings (Bu)
- Locations with Moderate Bat Roost Potential**
- Rock Face (R)



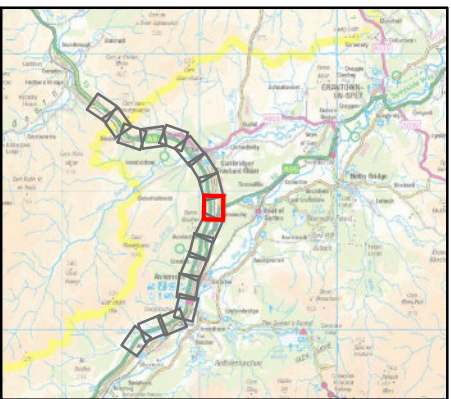
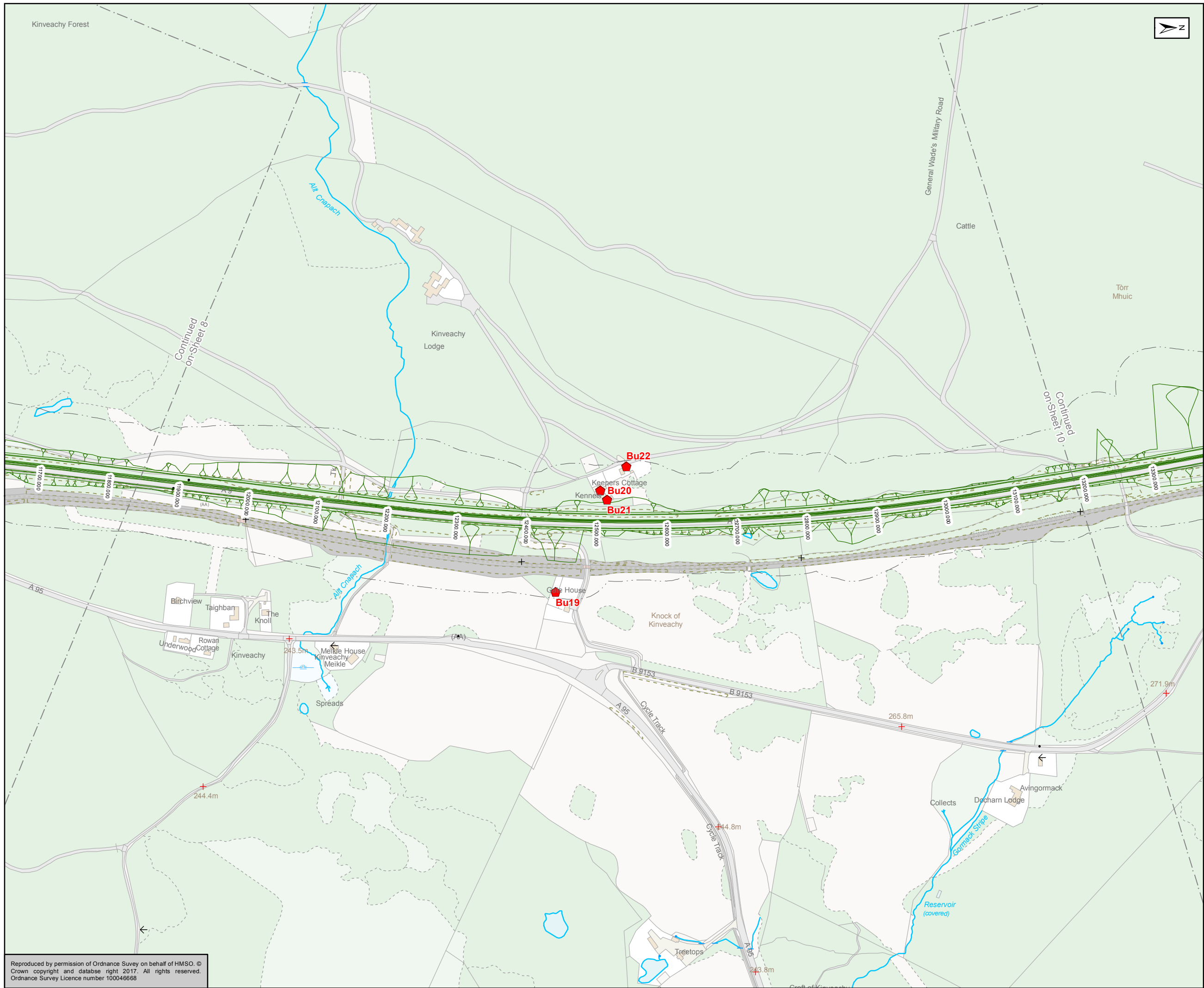
Status	FINAL	Subsidiary	B
--------	-------	------------	---



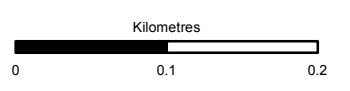
Figure 11.6b(2)
 Bat Habitat/ Roost Assessment -
 Structures,
 Buildings and Rock Faces
 Sheet 8 of 17

Scale	1:5,000	Drawn	MM	Checked	SK	Approved	ROB	Authorised	SB
Document Number	A9P11-AMJ-EBD-F_ZZZZZ_XX-DR-GI-0081							Revision	P03
Project	Originator	Volume							
Location	Type	Role	Number						

Reproduced by permission of Ordnance Survey on behalf of HMSO. © Crown copyright and database right 2017. All rights reserved. Ordnance Survey Licence number 100046668



Mainline Option 2 (Combination of Northbound and Southbound Widening)
 50m Study Area
Locations with High Bat Roost Potential
 Buildings (Bu)



Status: FINAL
 Substudy: B

Client: **TRANSPORT SCOTLAND**
 COMHDHAIL ALBA

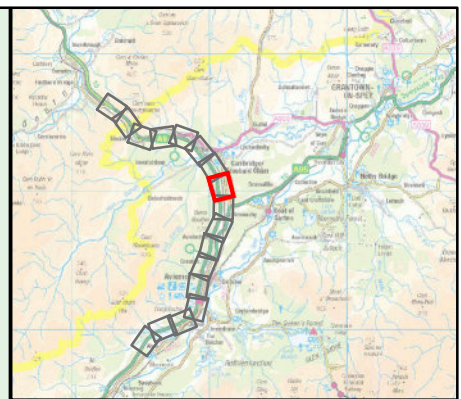
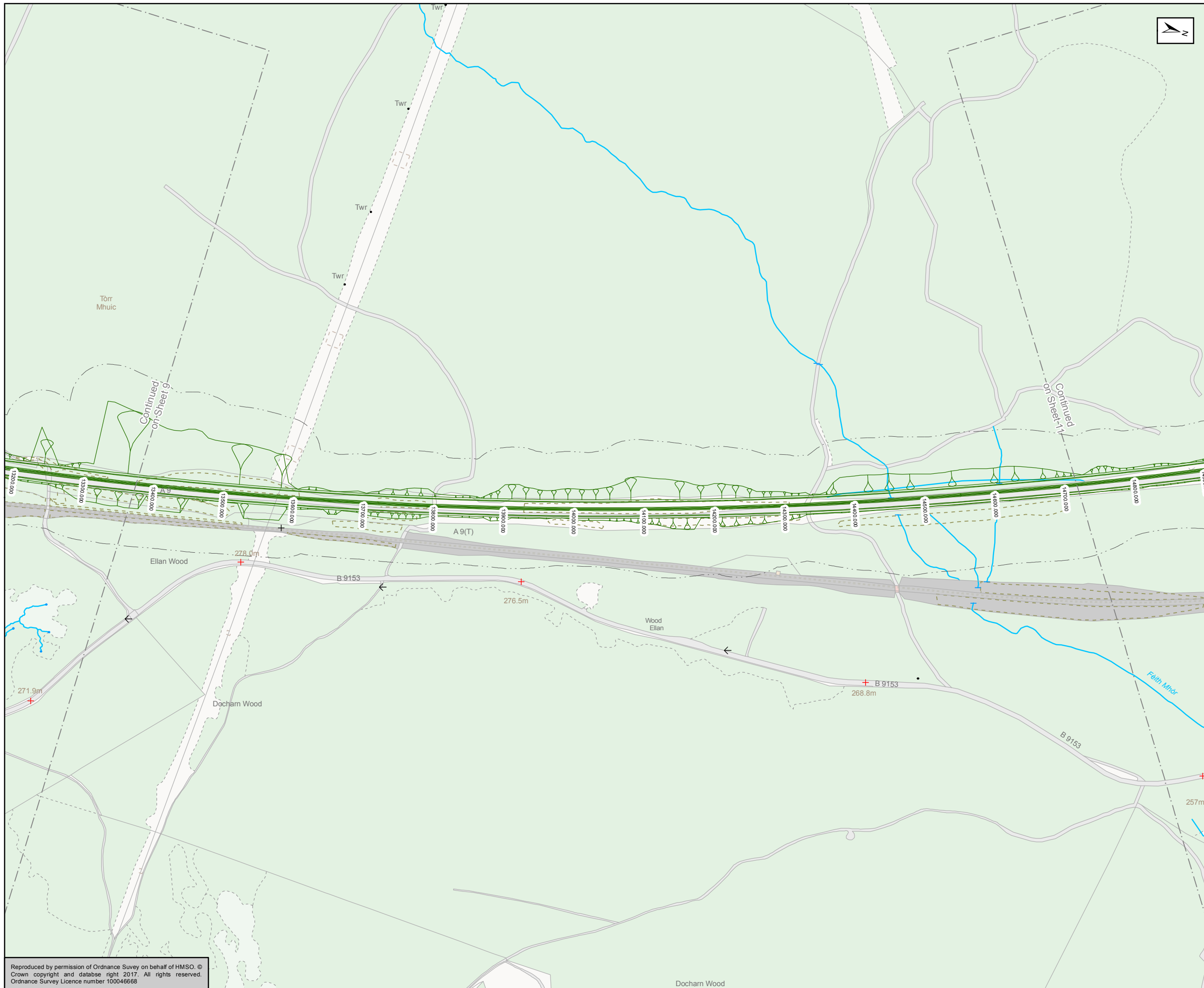


ATKINS mouchel

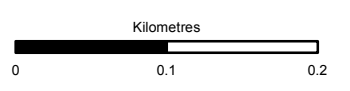
Title: **Figure 11.6b(2)
 Bat Habitat/ Roost Assessment -
 Structures,
 Buildings and Rock Faces
 Sheet 9 of 17**

Scale: 1:5,000	Drawn: MM	Checked: SK	Approved: ROB	Authorised: SB
Document Number: A9P11-AMJ-EBD-F_ZZZZZ_XX-DR-GI-0082	Project Originator: A9P11-AMJ-EBD-F_ZZZZZ_XX-DR-GI-0082	Volume: P03	Revision: P03	
Location:	Type:	Role:	Number:	

Reproduced by permission of Ordnance Survey on behalf of HMSO. ©
 Crown copyright and database right 2017. All rights reserved.
 Ordnance Survey Licence number 100046668



Mainline Option 2 (Combination of Northbound and Southbound Widening)
 50m Study Area



Status: FINAL
 Substudy: B

Client: **TRANSPORT SCOTLAND**
 COMHDHAIL ALBA

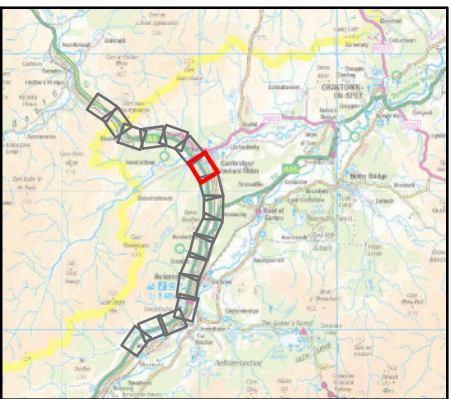
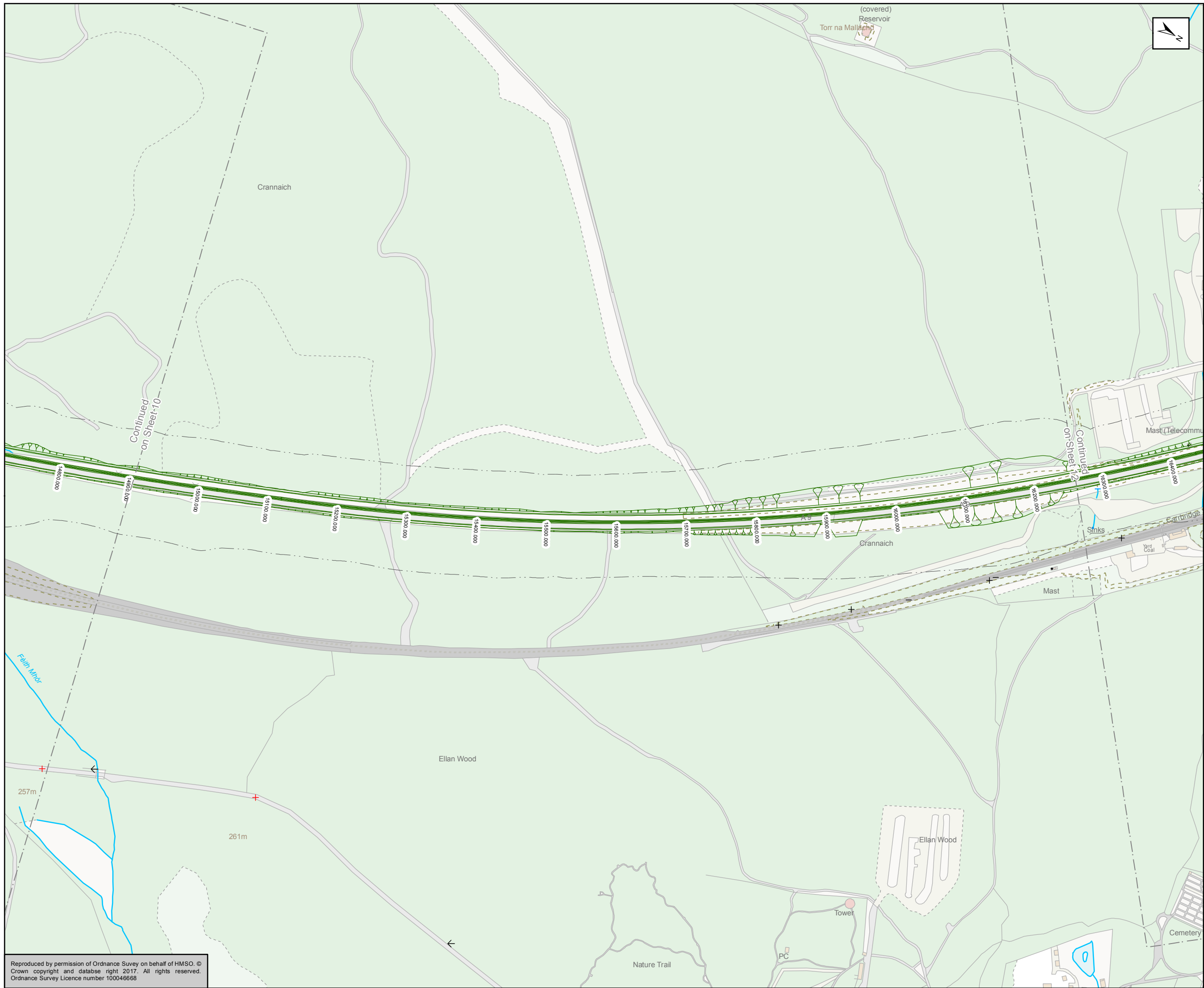




ATKINS mouchel

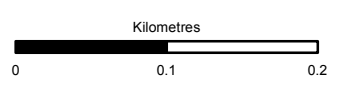
Title: Figure 11.6b(2)
 Bat Habitat/ Roost Assessment - Structures, Buildings and Rock Faces
 Sheet 10 of 17

Scale: 1:5,000	Drawn: MM	Checked: SK	Approved: ROB	Authorised: SB
Document Number: A9P11-AMJ-EBD-F_ZZZZZ_XX-DR-GI-0083	Project: A9P11-AMJ-EBD-F_ZZZZZ_XX-DR-GI-0083	Originator: [blank]	Volume: [blank]	Revision: P03
Location: [blank]	Type: [blank]	Role: [blank]	Number: [blank]	[blank]

Reproduced by permission of Ordnance Survey on behalf of HMSO. © Crown copyright and database right 2017. All rights reserved. Ordnance Survey Licence number 100046668



 Mainline Option 2 (Combination of Northbound and Southbound Widening)
 50m Study Area



Status: FINAL
 Substudy: B

Client: **TRANSPORT SCOTLAND**
 COMHDHAIL ALBA

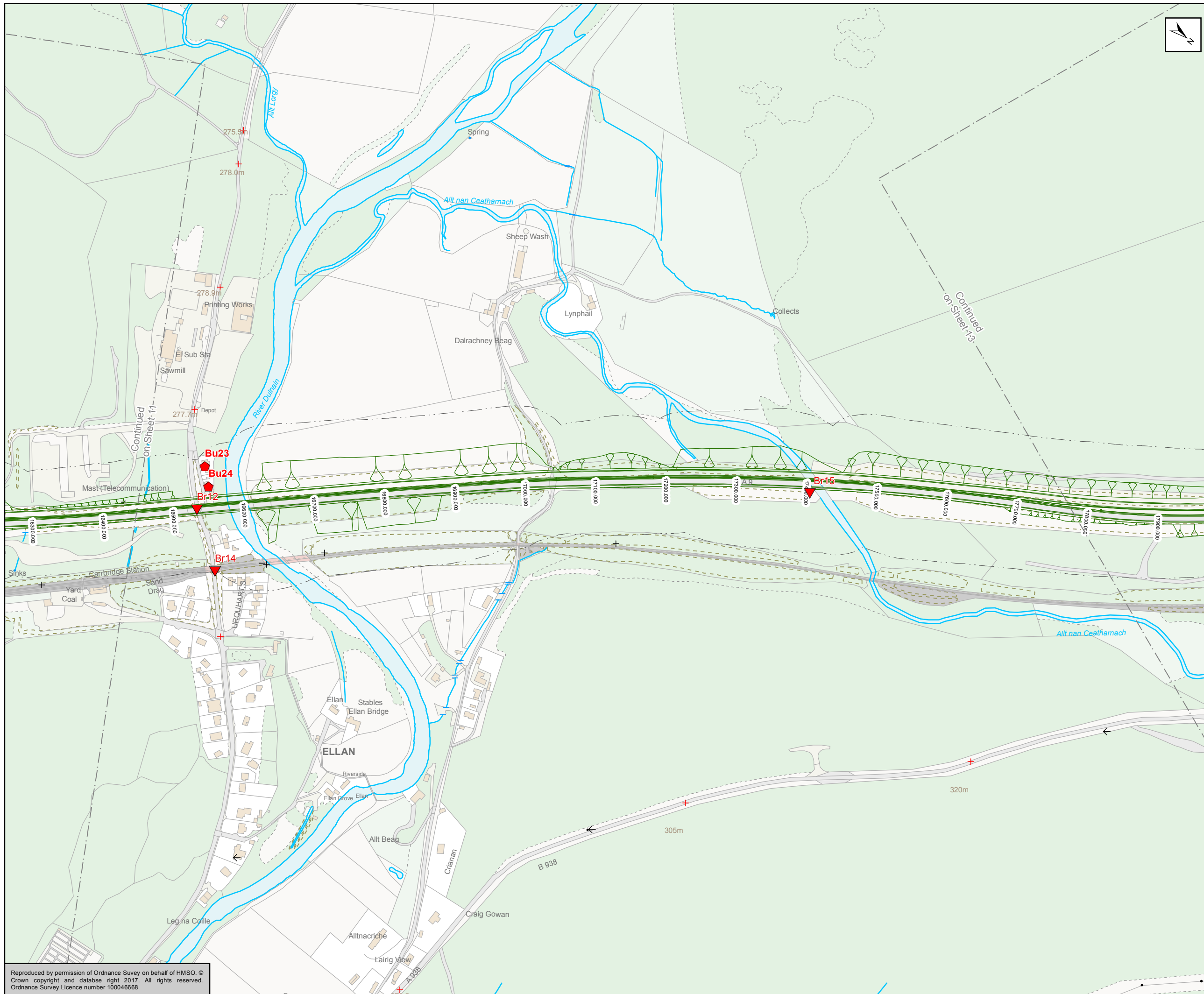


ATKINS mouchel

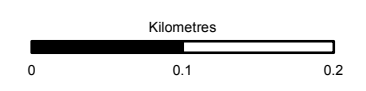
Title: **Figure 11.6b(2)
 Bat Habitat/ Roost Assessment -
 Structures,
 Buildings and Rock Faces
 Sheet 11 of 17**

Scale: 1:5,000	Drawn: MM	Checked: SK	Approved: ROB	Authorised: SB
Document Number: A9P11-AMJ-EBD-F_ZZZZZ_XX-DR-GI-0084	Project: A9P11-AMJ-EBD-F_ZZZZZ_XX-DR-GI-0084	Originator: [blank]	Volume: [blank]	Revision: P03
Location: [blank]	Type: [blank]	Role: [blank]	Number: [blank]	[blank]

Reproduced by permission of Ordnance Survey on behalf of HMSO. ©
 Crown copyright and database right 2017. All rights reserved.
 Ordnance Survey Licence number 100046668



- Mainline Option 2 (Combination of Northbound and Southbound Widening)
- 50m Study Area
- Locations with High Bat Roost Potential**
- ▼ Bridge (Br)
- Locations with High Bat Roost Potential**
- ◆ Buildings (Bu)



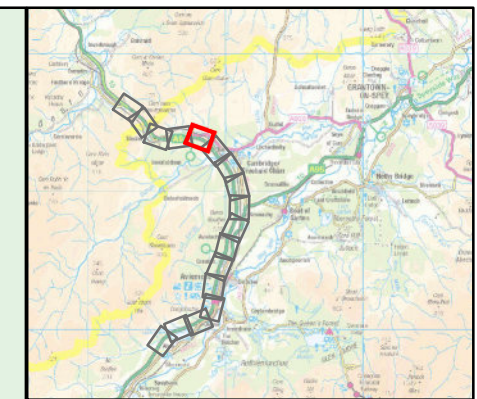
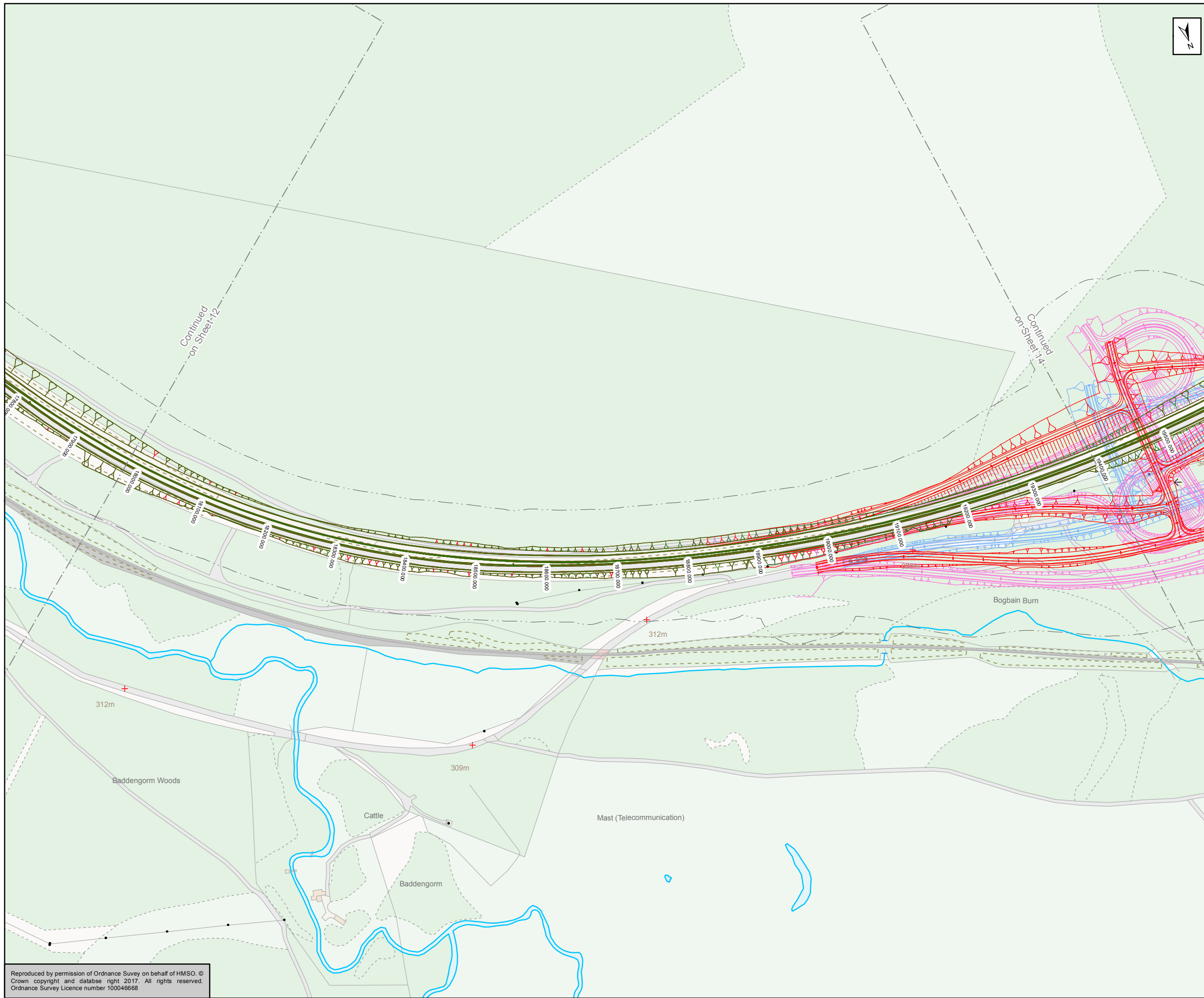
Status	FINAL	Subsidiary	B
--------	-------	------------	---



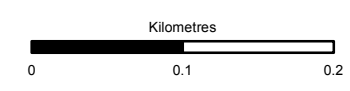
Figure 11.6b(2)
Bat Habitat/ Roost Assessment -
Structures,
Buildings and Rock Faces
Sheet 12 of 17

Scale	1:5,000	Drawn	MM	Checked	SK	Approved	ROB	Authorised	SB
Document Number	Project								Revision
	A9P11-AMJ-EBD-F_ZZZZZ_XX-DR-GI-0085								P03
Location	Type	Role	Number						

Reproduced by permission of Ordnance Survey on behalf of HMSO. © Crown copyright and database right 2017. All rights reserved. Ordnance Survey Licence number 100046668



- Mainline Option 2 (Combination of Northbound and Southbound Widening)
- Black Mount Junction Options (Northbound Widening)**
- D02 - Diamond with Left-Right Stagger
- D07 - Half Cloverleaf - Quadrants 2 & 4
- D13 - Restricted Movements Diamond
- 50m Study Area



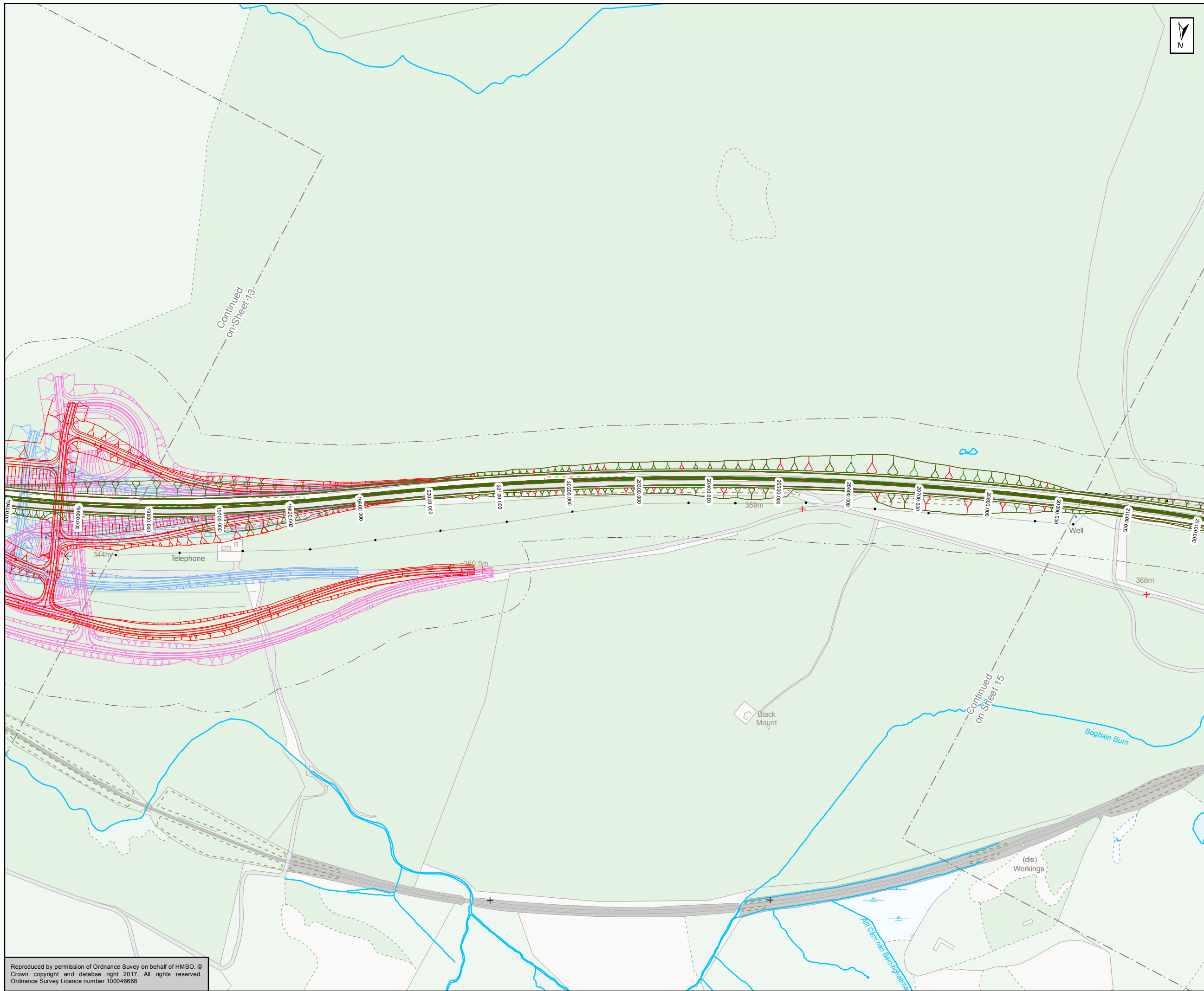
Status	FINAL	Subsidiary	B
--------	-------	------------	---



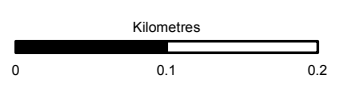
Figure 11.6b(2)
 Bat Habitat/ Roost Assessment -
 Structures,
 Buildings and Rock Faces
 Sheet 13 of 17

Scale	1:5,000	Drawn	MM	Checked	SK	Approved	ROB	Authorised	SB
Document Number	Project Originator Volume A9P11-AMJ-EBD-F_ZZZZZ_XX-DR-GI-0086							Revision	P03
Location	Type	Role	Number						

Reproduced by permission of Ordnance Survey on behalf of HMSO. © Crown copyright and database right 2017. All rights reserved. Ordnance Survey Licence number 100046668



- Mainline Option 2 (Combination of Northbound and Southbound Widening)
- Black Mount Junction Options (Northbound Widening)**
- D02 - Diamond with Left-Right Stagger
- D07 - Half Cloverleaf - Quadrants 2 & 4
- D13 - Restricted Movements Diamond
- 50m Study Area



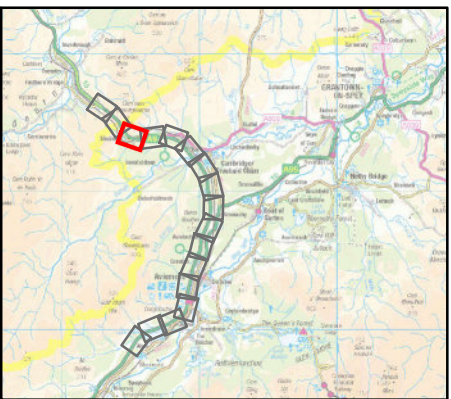
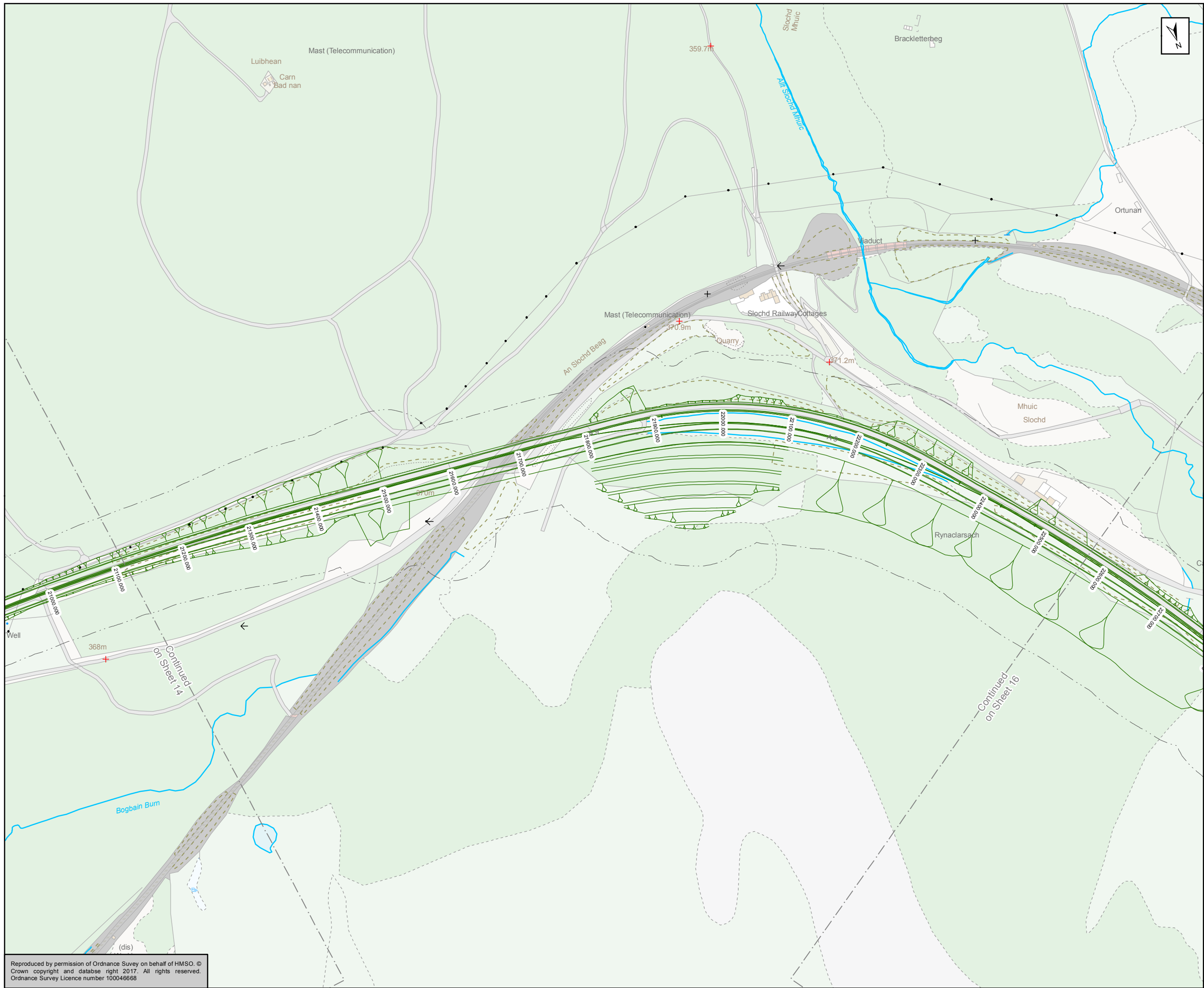
Status	FINAL	Subsidiary	B
--------	-------	------------	---




Figure 11.6b(2)
Bat Habitat/ Roost Assessment - Structures, Buildings and Rock Faces
Sheet 14 of 17

Scale	1:5,000	Drawn	MM	Checked	SK	Approved	ROB	Authorised	SB
Document Number	A9P11-AMJ-EBD-F_ZZZZZ_XX-DR-GI-0087							Revision	P03
Project	Originator	Volume							
Location	Type	Role	Number						

Reproduced by permission of Ordnance Survey on behalf of HMSO. © Crown copyright and database right 2017. All rights reserved. Ordnance Survey Licence number 100046668



Mainline Option 2 (Combination of Northbound and Southbound Widening)
 --- 50m Study Area



Status: FINAL
 Substudy: B

Client: **TRANSPORT SCOTLAND**
 COMHDHAIL ALBA

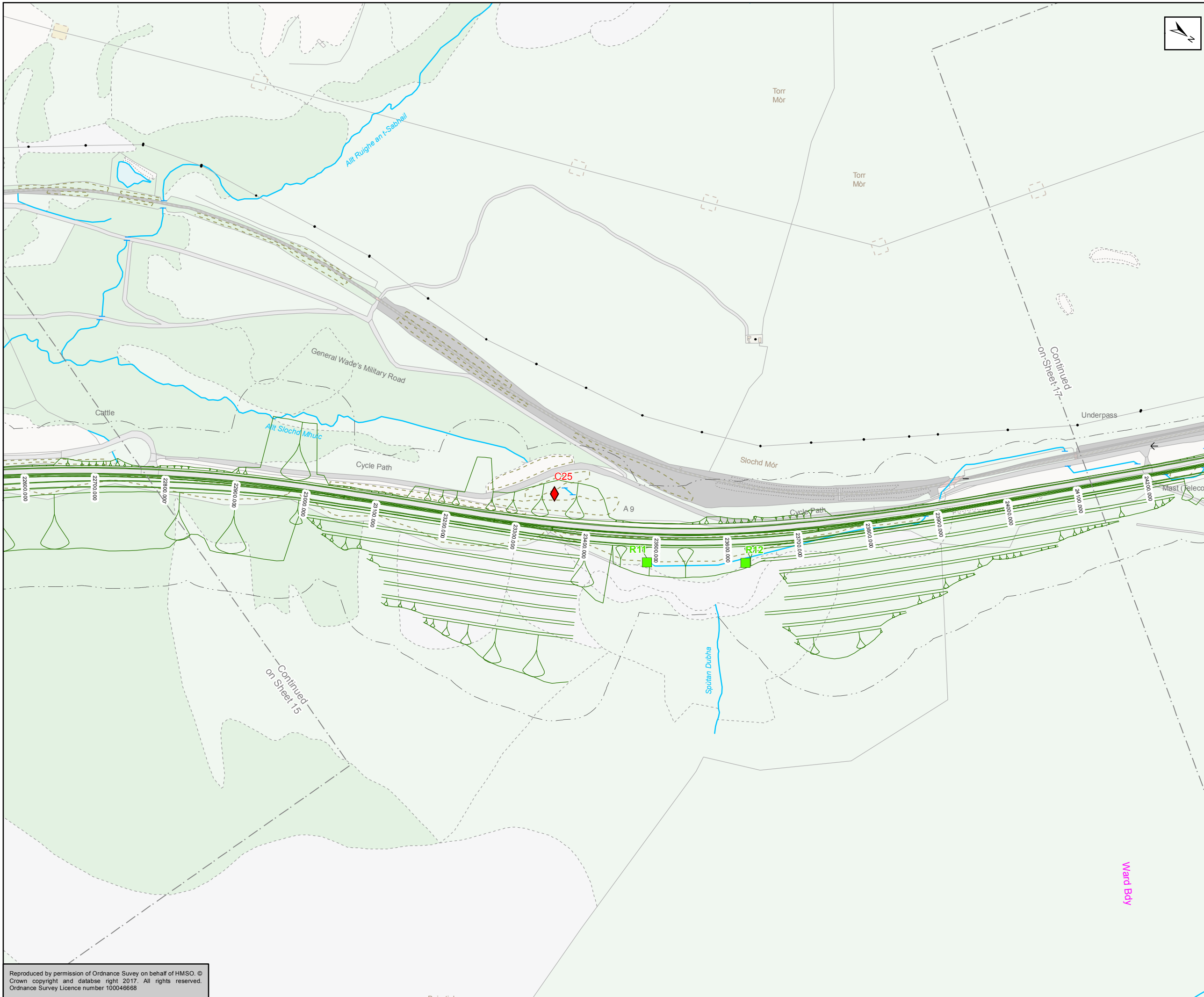


ATKINS mouchel

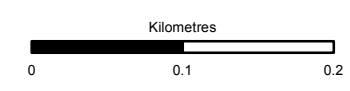
Title: Figure 11.6b(2)
 Bat Habitat/ Roost Assessment -
 Structures,
 Buildings and Rock Faces
 Sheet 15 of 17

Scale: 1:5,000	Drawn: MM	Checked: SK	Approved: ROB	Authorised: SB
Document Number: A9P11-AMJ-EBD-F_ZZZZZ_XX-DR-GI-0088	Project Originator: P03	Volume: P03	Revision: P03	
Location:	Type:	Role:	Number:	

Reproduced by permission of Ordnance Survey on behalf of HMSO. © Crown copyright and database right 2017. All rights reserved. Ordnance Survey Licence number 100046668



- Mainline Option 2 (Combination of Northbound and Southbound Widening)
- 50m Study Area
- Locations with High Bat Roost Potential**
- ◆ Culvert (C)
- Locations with Moderate Bat Roost Potential**
- Rock Face (R)



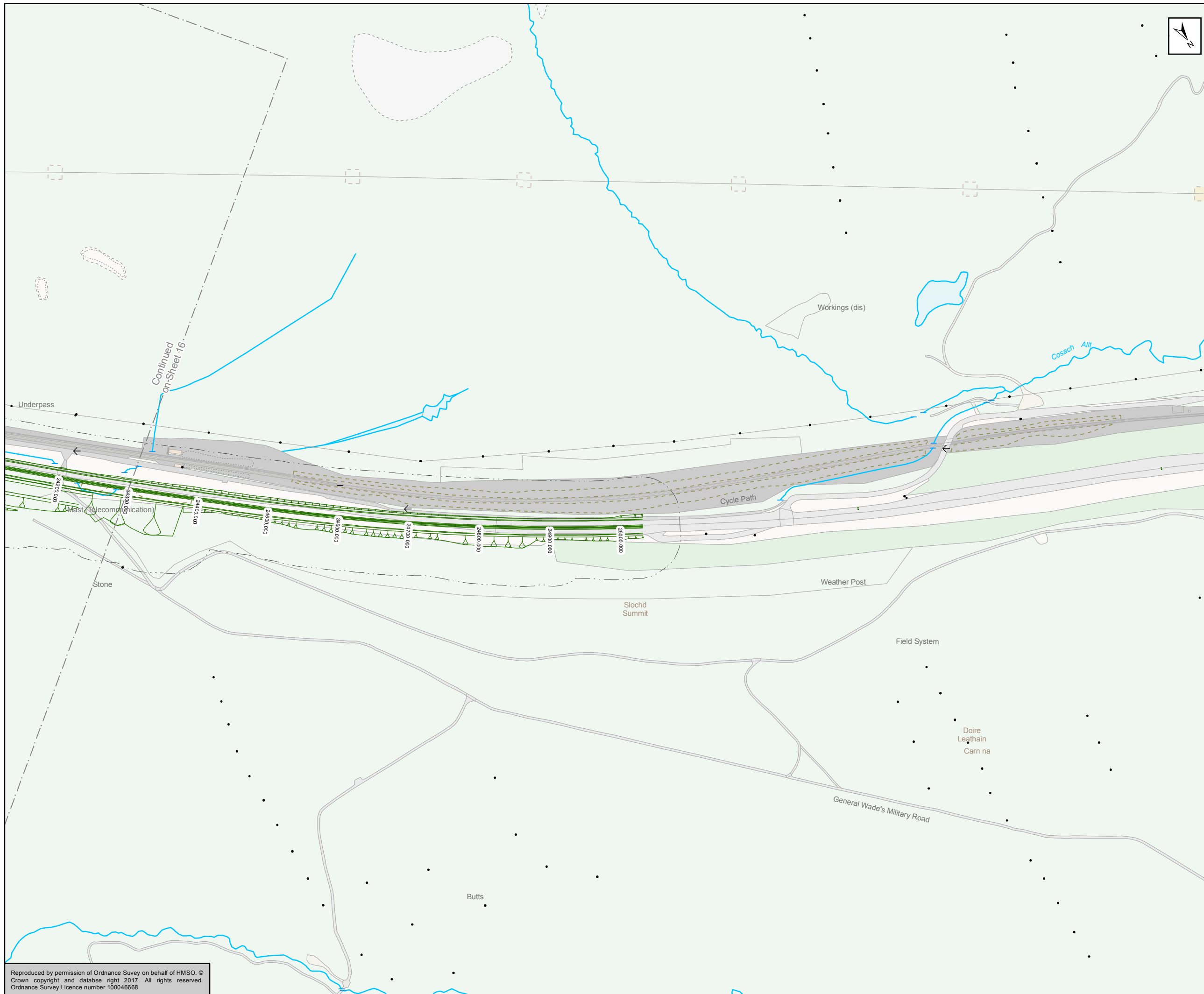
Status	Subsidiary
FINAL	B



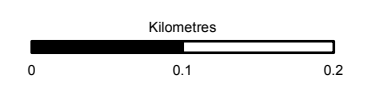
Figure 11.6b(2)
Bat Habitat/ Roost Assessment -
Structures,
Buildings and Rock Faces
Sheet 16 of 17

Scale	Drawn	Checked	Approved	Authorised
1:5,000	MM	SK	ROB	SB
Document Number	Project	Originator	Volume	Revision
A9P11-AMJ-EBD-F_ZZZZZ_XX-DR-GI-0089				P03
Location	Type	Role	Number	

Reproduced by permission of Ordnance Survey on behalf of HMSO. © Crown copyright and database right 2017. All rights reserved. Ordnance Survey Licence number 100046668



Mainline Option 2 (Combination of Northbound and Southbound Widening)
 --- : 50m Study Area



Status: FINAL Substudy: B

Client: **TRANSPORT SCOTLAND**
 COMHDHAIL ALBA

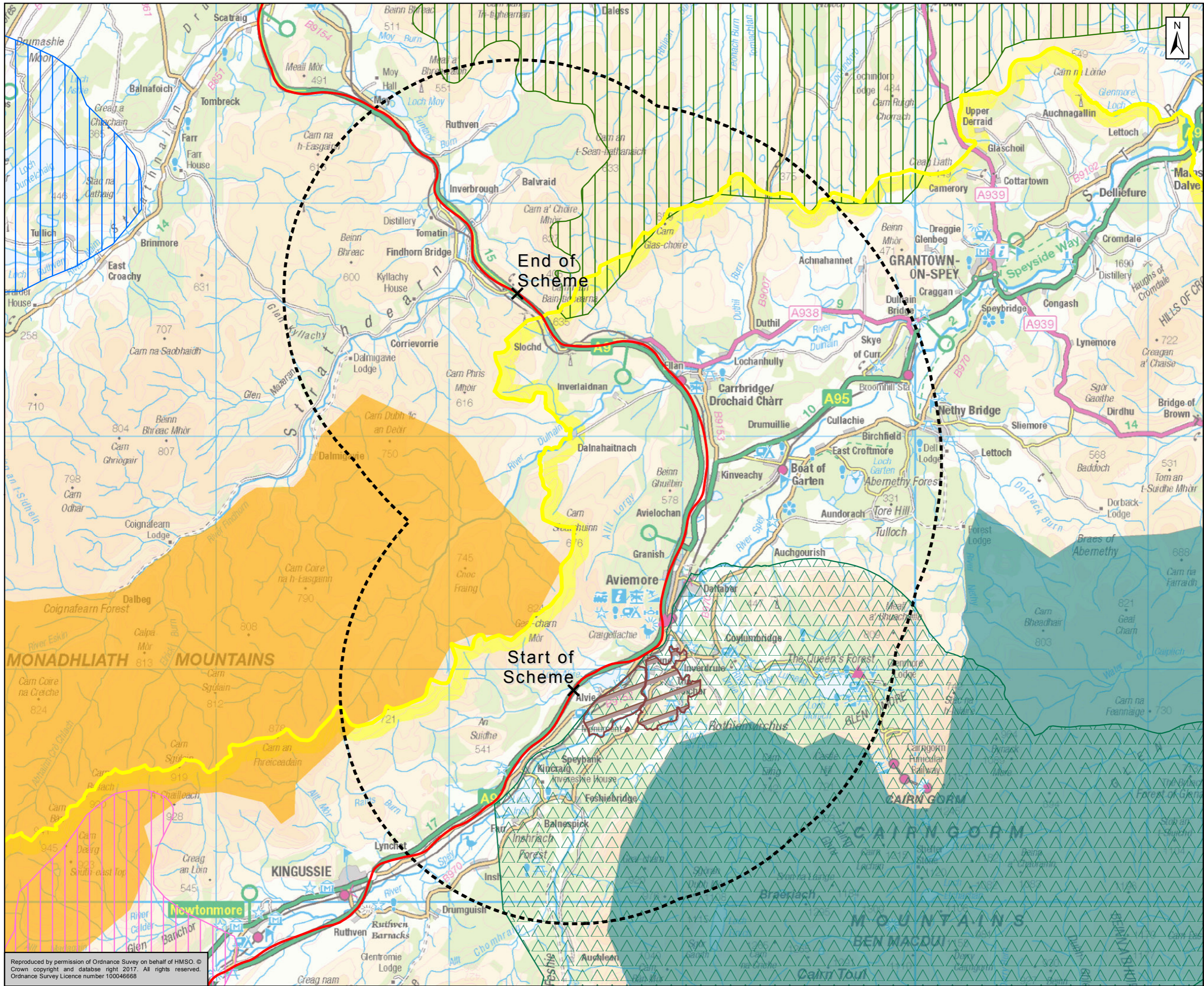


ATKINS mouchel


Title: **Figure 11.6b(2)
 Bat Habitat/ Roost Assessment -
 Structures,
 Buildings and Rock Faces
 Sheet 17 of 17**

Scale: 1:5,000	Drawn: MM	Checked: SK	Approved: ROB	Authorised: SB
Document Number	Project: A9P11-AMJ-EBD-F_ZZZZZ_XX-DR-GI-0090	Originator	Volume	Revision: P03
Location	Type	Role	Number	

Reproduced by permission of Ordnance Survey on behalf of HMSO. © Crown copyright and database right 2017. All rights reserved. Ordnance Survey Licence number 100046668



- Existing A9
- 10km Study Area
- Gardens and Designed Landscapes
- National Park (Extent falls to the East of boundary line)
- National Scenic Areas
- Highland Council Special Landscape Area**
- Ben Alder, Laggan and Glen Banchor
- Drynachen, Lochindorb and Dava Moors
- Loch Ness and Duntelchaig
- Wildland Scotland**
- 15. Cairngorms
- 20. Monadhliath



Status: FINAL Substudy: B

Client: **TRANSPORT SCOTLAND**
COMHDHAIL ALBA

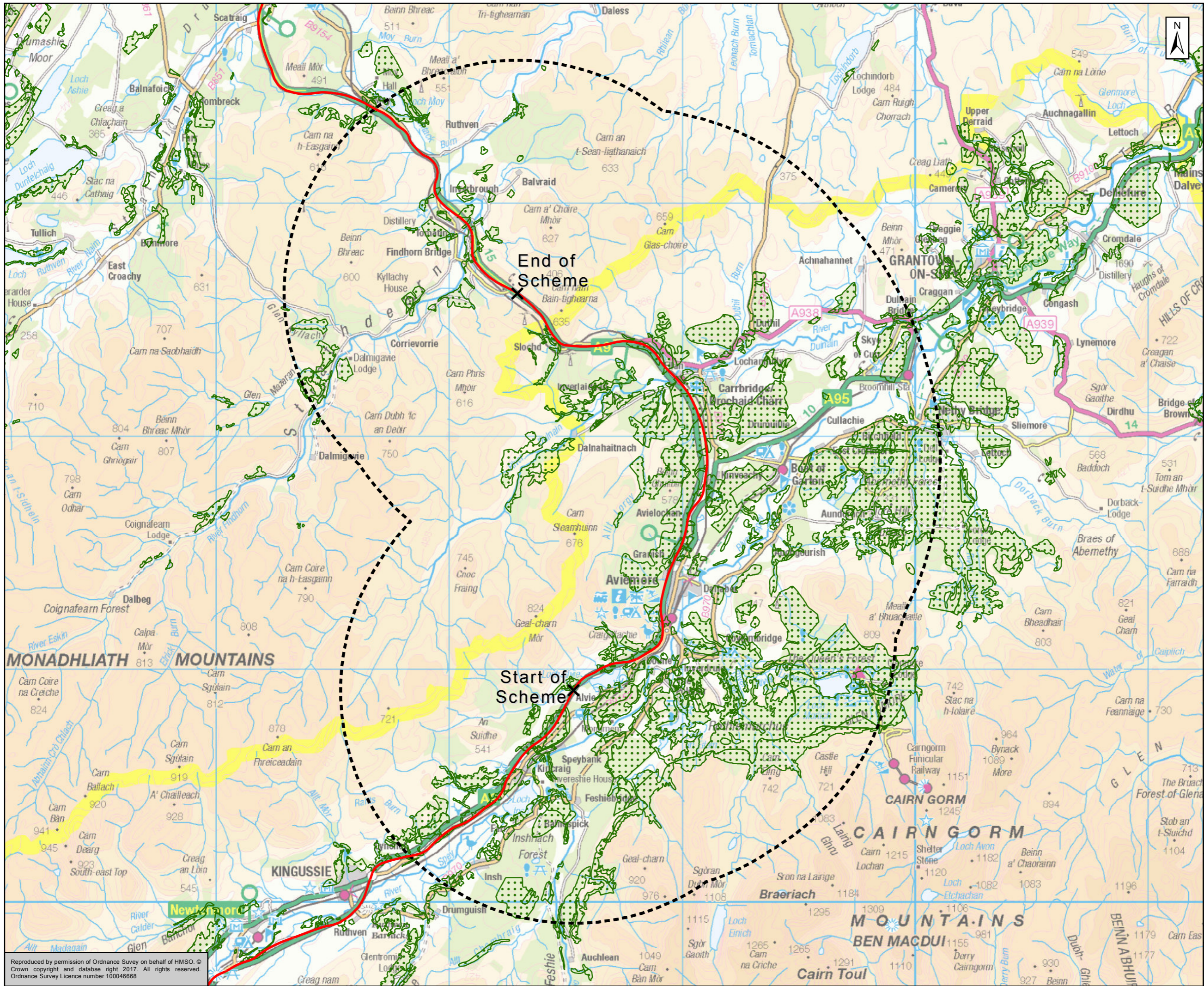





ATKINS mouchel

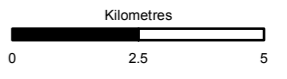
Figure 12.1
Dalraddy to Slochd
Landscape Designations
Sheet 1 of 1

Scale: 1:150,000	Drawn: MM	Checked: JM	Approved: ROB	Authorised: SB
Document Number: A9P11-AMJ-ELS-Z_ZZZZZ_XX-DR-GI-0001	Project: A9P11-AMJ-ELS-Z_ZZZZZ_XX-DR-GI-0001	Originator: A9P11-AMJ-ELS-Z_ZZZZZ_XX-DR-GI-0001	Volume: A9P11-AMJ-ELS-Z_ZZZZZ_XX-DR-GI-0001	Revision: P03
Location:	Type:	Role:	Number:	

Reproduced by permission of Ordnance Survey on behalf of HMSO. © Crown copyright and database right 2017. All rights reserved. Ordnance Survey Licence number 100046668



 Existing A9
 10km Study Area
 Ancient Woodland



Status: FINAL Subtitle: B

Client: **TRANSPORT SCOTLAND**
COMHDHAIL ALBA

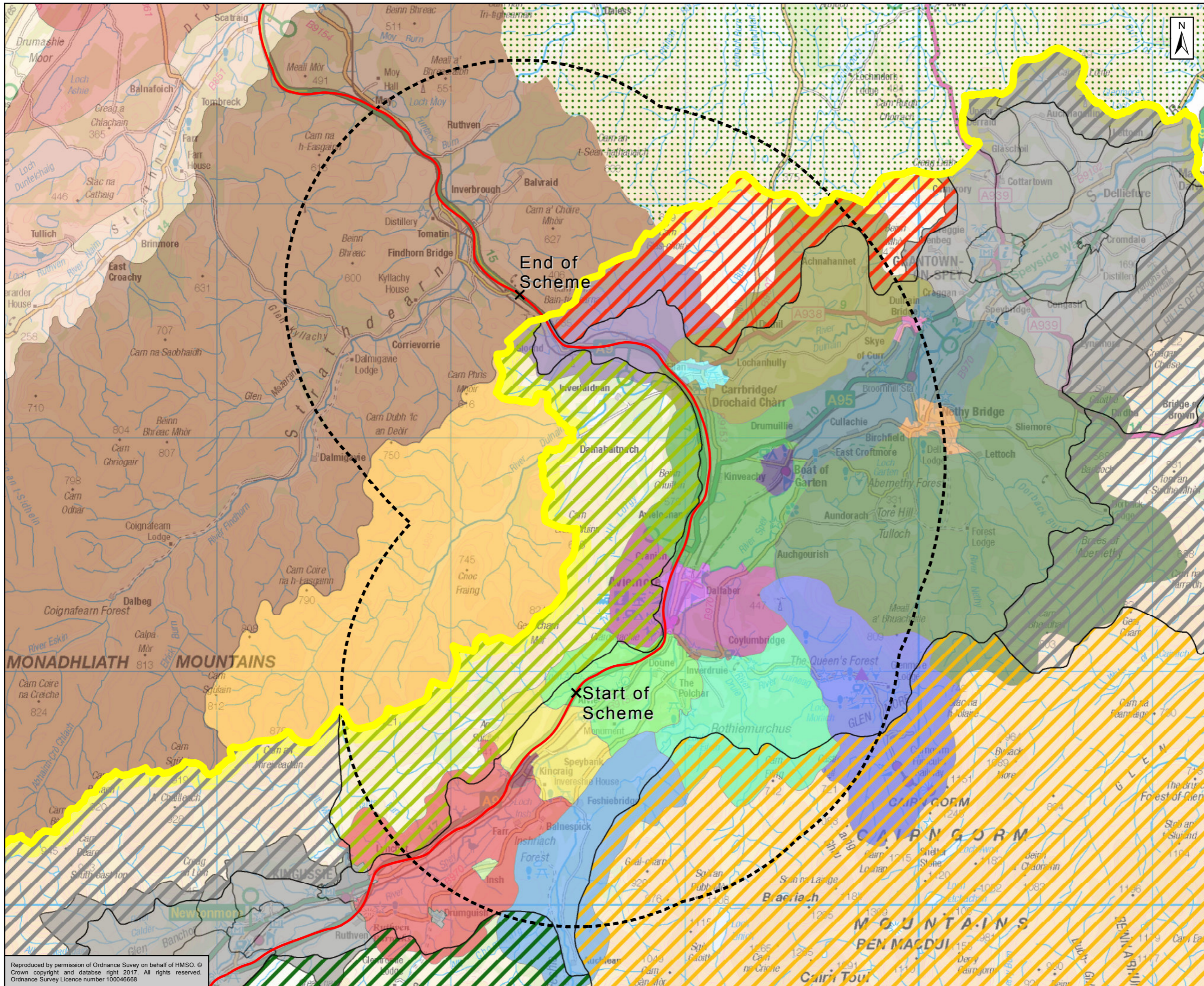


ATKINS mouchel

Figure 12.2
Dalraddy to Slochd
Landscape Designation:
Ancient Woodland
Sheet 1 of 1

Scale	1:150,000	Drawn	MM	Checked	JM	Approved	ROB	Authorised	SB
Document Number	A9P11-AMJ-ELS-Z_ZZZZZ_XX-DR-GI-0002			Project	Originator	Volume	Revision		
Location	Type	Role	Number	P03					

Reproduced by permission of Ordnance Survey on behalf of HMSO. © Crown copyright and database right 2017. All rights reserved. Ordnance Survey Licence number 100046668



Existing A9
 10km Study Area
 National Park (Extent falls to the East of boundary line)

Cairngorms Landscape Assessment (1996)
 The Monadhliaths

Moray and Nairn Landscape Assessment (1998)
 Open Uplands

Inverness District Landscape Character Assessment (1999)
 Broad Steep Sided Glen
 Farmed Straths
 Farmed and Wooded Foothills
 Flat Moorland Plateau with Woodland
 Rolling Farmland and Woodland
 Southern Uplands

Cairngorms National Park Landscape Character Assessment (2009) Uplands
 Cairngorms Central Massif
 The Monadhliath: North Monadhliath
 The Southern Hills: South Western Glens
 The Strathdearn Hills
 Outside 10km Study Area

Cairngorms National Park Landscape Character Assessment (2009) Lowlands
 Abernethy Forest
 Aviemore
 Badenoch: Insh Marshes.
 Badenoch: Inshriach Forest.
 Badenoch: Kinraig to Loch Alvie.
 Badenoch: Loch Alvie to Inverdrue.
 Boat of Garten
 Carrbridge
 Coylumbridge
 Dulnain Bridge
 Glen More.
 Insh
 Kinraig
 Nethybridge
 Rothiemurchus Forest.
 Strathspey: Boat of Garten to Craggan
 Strathspey: Dulnain Strath
 Strathspey: Inverdrue to Pityoulish.
 Strathspey: Pityoulish to Boat of Garten.
 The Slochd
 Outside 10km Study Area

Kilometres
 0 2.5 5

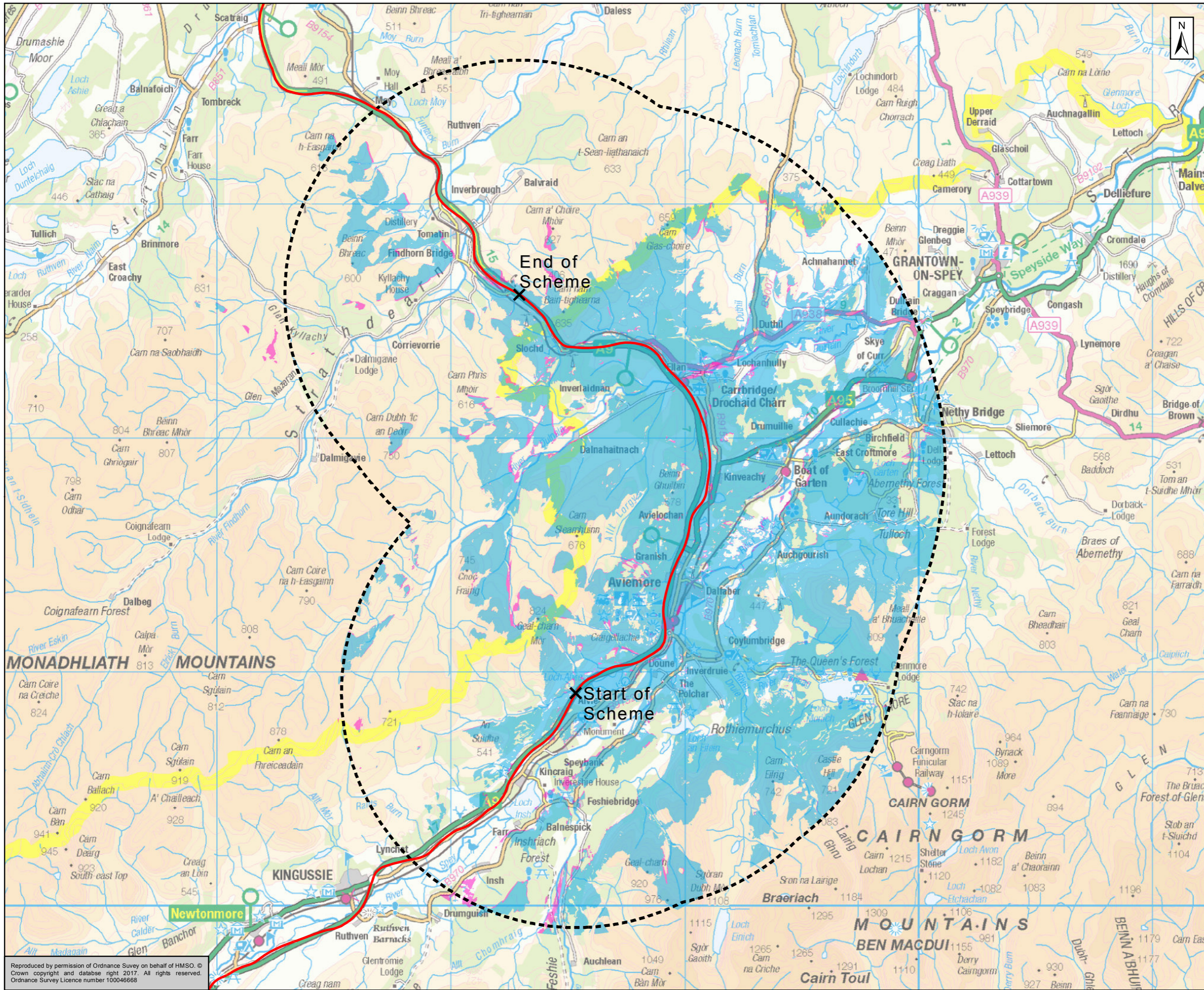
FINAL B



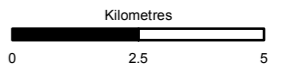
Figure 12.3
 Dalraddy to Slochd
 Landscape Character Areas
 Sheet 1 of 1

Scale	1:150,000	Drawn	MM	Checked	JM	Approved	ROB	Authorised	SB	
Document Number	A9P11-AMJ-ELS-Z_ZZZZZ_XX-DR-GI-0003								Revision	P03
Project	A9P11-AMJ-ELS-Z_ZZZZZ_XX-DR-GI-0003								Location	
Originator									Type	
Volume									Role	
									Number	

Reproduced by permission of Ordnance Survey on behalf of HMSO. © Crown copyright and database right 2017. All rights reserved. Ordnance Survey Licence number 100046668



Existing A9
 10km Study Area
Existing A9 Zone of Theoretical Visibility (ZTV)
 Carriageway Visible
 High Vehicles Visible



FINAL B



Figure 13.1
 Dalraddy to Slochd
 ZTV Existing A9
 Sheet 1 of 1

Scale	1:150,000	Drawn	MM	Checked	JM	Approved	ROB	Authorised	SB
Document Number	A9P11-AMJ-ELS-Z_ZZZZZ_XX-DR-GI-0023			Project	Originator	Volume	P03		
Location	Type	Role	Number						

Reproduced by permission of Ordnance Survey on behalf of HMSO. © Crown copyright and database right 2017. All rights reserved. Ordnance Survey Licence number 100046668