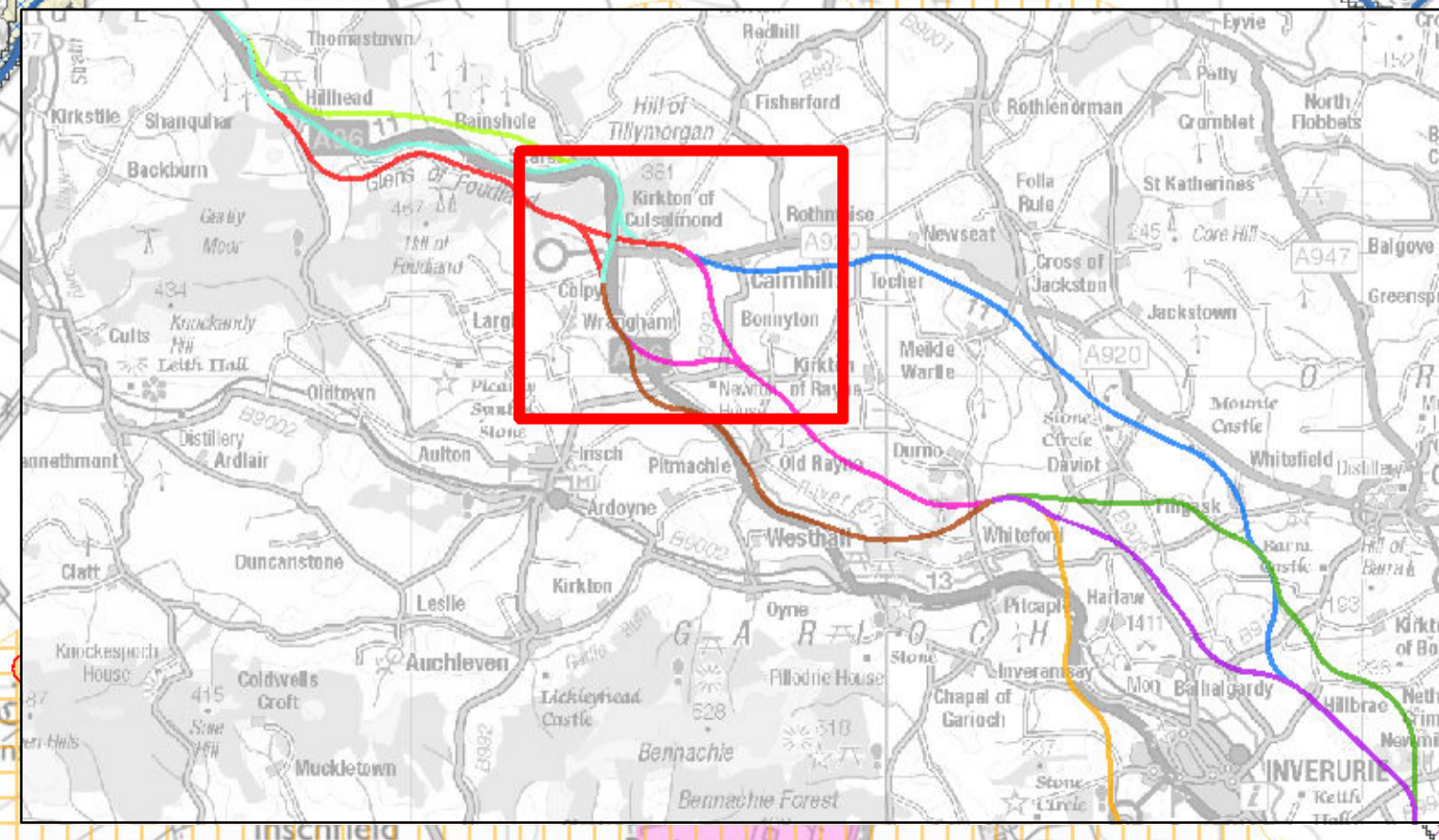
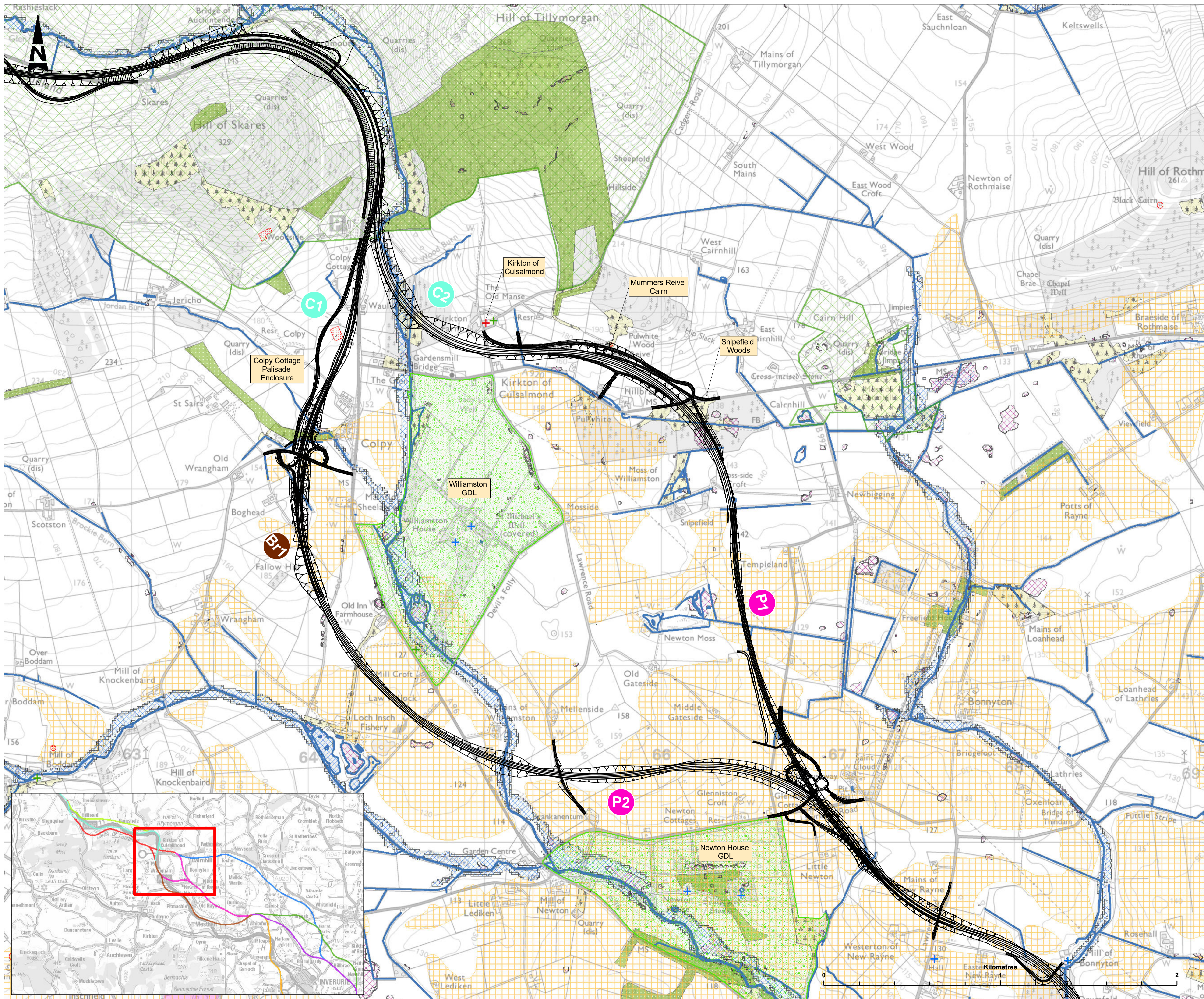














Appendix C

Environmental plans



LEGEND

-  Third Fix Alignment Section Earthworks
-  Category A Listed Building
-  Category B Listed Building
-  Category C Listed Building
-  Scheduled Monument
-  Garden and Designed Landscape
-  Watercourses
-  Surface Water Flooding
-  Fluvial Flooding
-  Grade 3.1 Agricultural Land
-  Ancient Woodland
-  Native Woodland

The route options and junctions layout will be subject to further development as the scheme progresses. Connections to local accesses and Non-Motorised User routes will be developed following the identification of the preferred option. Earthworks shown are indicative only.

Contains Historic Environment Scotland and Ordnance Survey data © Historic Environment Scotland - Scottish Charity No. SC045925. © Aberdeenshire Council 2019.
 Copyright Scottish Natural Heritage Contains Ordnance Survey data © Crown copyright and database right 2019. Crown Copyright, courtesy Forestry Commission (2019), licensed under the Open Government Licence.
 Contains SEPA data © Scottish Environment Protection Agency and database right (2019). All rights reserved.
 Contains OS data © Crown copyright and database rights (2019). All rights reserved.
 Ordnance Survey Licence number 100046668

P02	Revision details				
	ACT	AM	LW	FM	NH
	15/02/2019	18/02/2019	18/02/2019	18/02/2019	18/02/2019

P01	Revision details				
	ACT	AM	LW	FM	NH
	05/02/2019	07/02/2019	13/02/2019	15/02/2019	15/02/2019

Revision	Revision details				
	Created	Checked	Reviewed	Approved	Authorised
	dd/mm/yy	dd/mm/yy	dd/mm/yy	dd/mm/yy	dd/mm/yy

Designer
 Precision House
 McNeill Drive
 Motherwell
 ML1 4UR



Client
 58 Port Dundas Road
 Glasgow
 G4 0HF



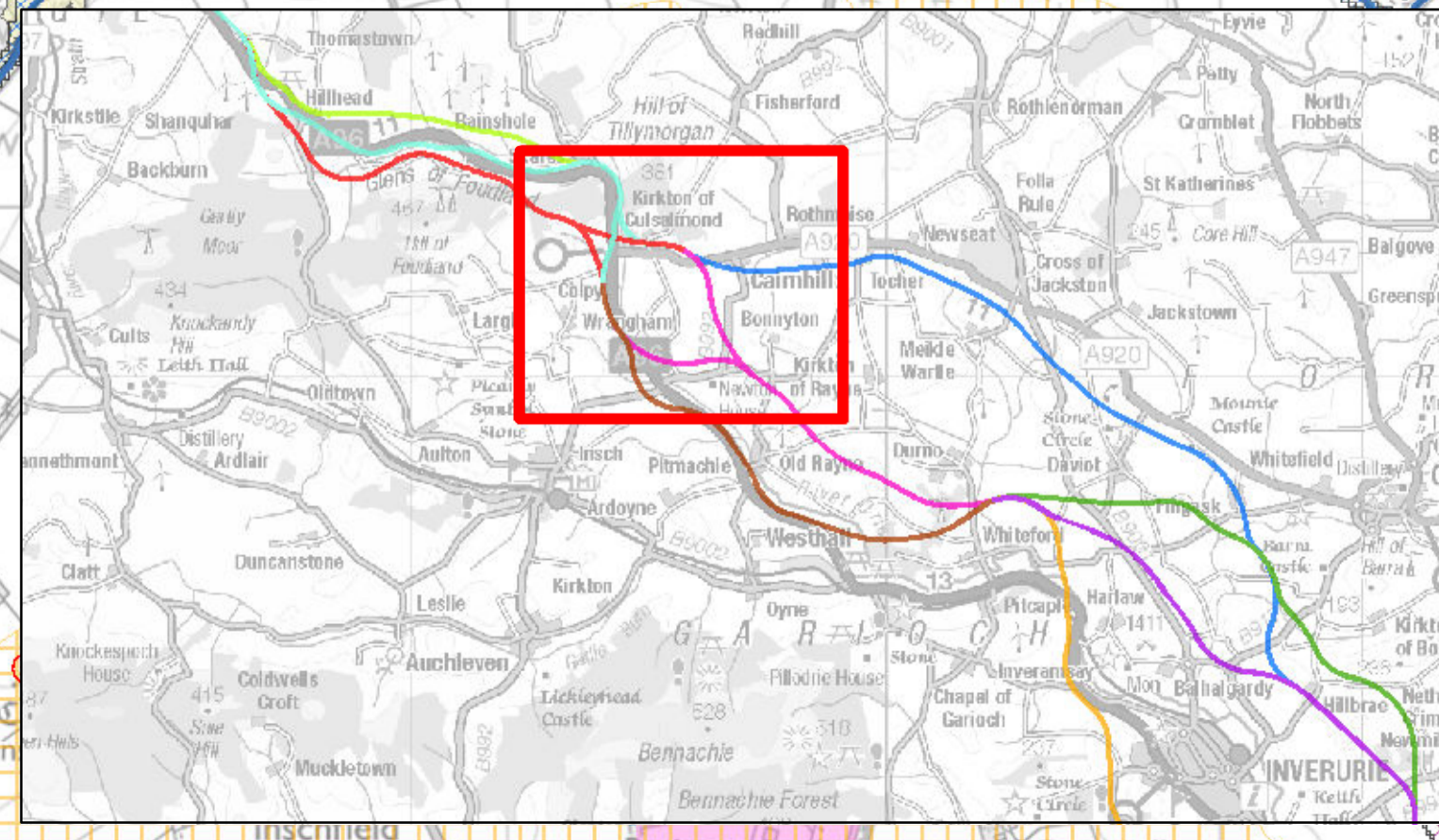
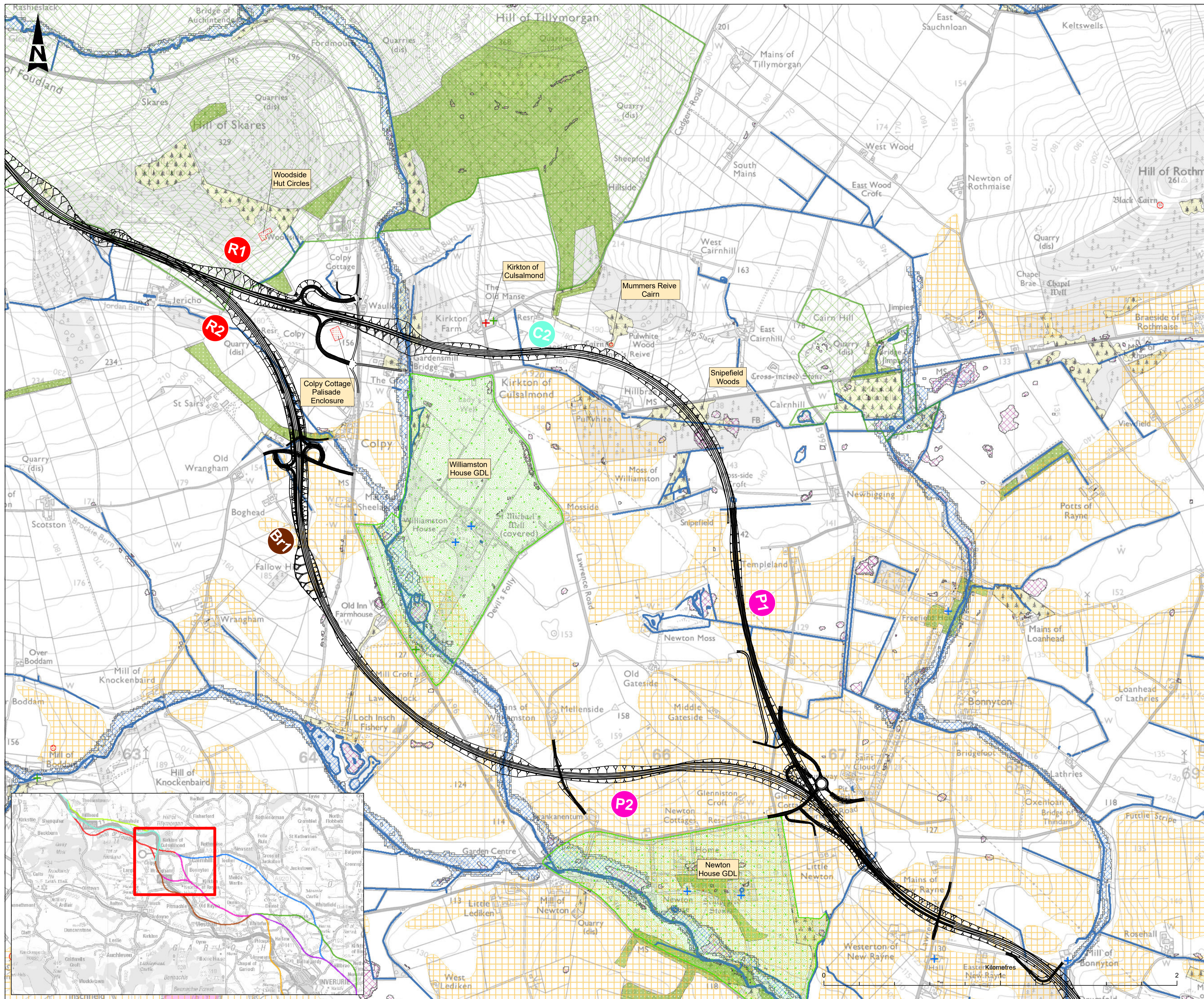
Project Name
A96 Dualling East of Huntly to Aberdeen

Drawing Title
Pairing Cyan to Pink Environmental Constraints Sheet 1 of 1

Project Ref. No. 250002-92	Stage Stage 2	Scale: 1:10,000 @A1
Dimensions :		

Drawing Number	Project	Originator	Volume
A96PEA - AMAR - HGN - SWI			
Location	Type	Role	Number

Suitability	Suitability Description	Revision
S2	Fit for Information	P02



LEGEND

- Third Fix Alignment Section Earthworks
- ✚ Category A Listed Building
- ✚ Category B Listed Building
- ✚ Category C Listed Building
- ▨ Scheduled Monument
- ▨ Garden and Designed Landscape
- Watercourses
- ▨ Surface Water Flooding
- ▨ Fluvial Flooding
- ▨ Grade 2 Agricultural Land
- ▨ Grade 3.1 Agricultural Land
- ▨ Ancient Woodland
- ▨ Native Woodland

The route options and junctions layout will be subject to further development as the scheme progresses. Connections to local accesses and Non-Motorised User routes will be developed following the identification of the preferred option. Earthworks shown are indicative only.

Contains Historic Environment Scotland and Ordnance Survey data © Historic Environment Scotland - Scottish Charity No. SC045925. © Aberdeenshire Council 2019. Copyright Scottish Natural Heritage Contains Ordnance Survey data © Crown copyright and database right 2019. Crown Copyright, courtesy Forestry Commission (2019), licensed under the Open Government Licence. Contains SEPA data © Scottish Environment Protection Agency and database right (2019). All rights reserved. Contains OS data © Crown copyright and database rights (2019). All rights reserved. Ordnance Survey Licence number 100046868

P01	Revision details				
	ACT	AM	LW	FM	NH
	05/02/2019	07/02/2019	13/02/2019	15/02/2019	15/02/2019

Revision	Revision details				
	Created	Checked	Reviewed	Approved	Authorised
	dd/mm/yy	dd/mm/yy	dd/mm/yy	dd/mm/yy	dd/mm/yy

Designer
Precision House
McNeill Drive
Motherwell
ML1 4UR



Client
58 Port Dundas Road
Glasgow
G4 0HF



Project Name
**A96 Dualling East of
Huntly to Aberdeen**

Drawing Title
**Pairing Red to Pink
Environmental Constraints
Sheet 1 of 1**

Project Ref. No. 250002-92	Stage Stage 2	Scale: 1:10,000 @A1	Dimensions :
-------------------------------	------------------	------------------------	--------------

Drawing Number Project Originator Volume	A96PEA - AMAR - HGN -
Location Type Role Number	SWI - DR- GI - 000004

Suitability S2	Suitability Description Fit for Information	Revision P01
-------------------	--	-----------------



**TRANSPORT
SCOTLAND**
CÒMHDHAIL ALBA

A96

DUALLING

EAST OF HUNTLY TO ABERDEEN

**[transport.gov.scot/projects/
a96-dualling-inverness-to-aberdeen/
a96-east-of-huntly-to-aberdeen](https://transport.gov.scot/projects/a96-dualling-inverness-to-aberdeen/a96-east-of-huntly-to-aberdeen)**