
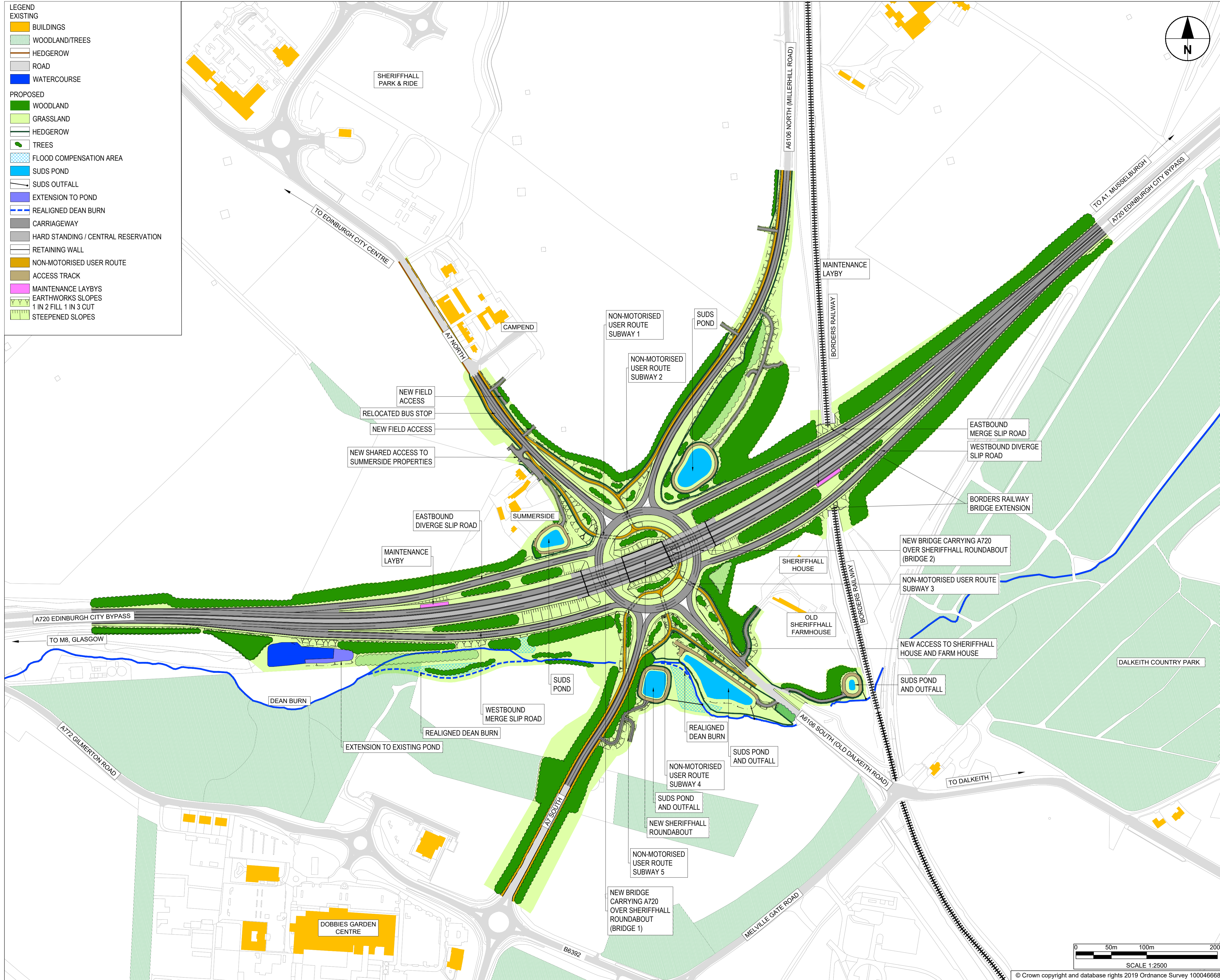


LEGEND	
	BUILDINGS
	WOODLAND/TREES
	HEDGEROW
	ROAD
	WATERCOURSE
PROPOSED	
	WOODLAND
	GRASSLAND
	HEDGEROW
	TREES
	FLOOD COMPENSATION AREA
	SUDS POND
	SUDS OUTFALL
	EXTENSION TO POND
	REALIGNED DEAN BURN
	CARRIAGEWAY
	HARD STANDING / CENTRAL RESERVATION
	RETAINING WALL
	NON-MOTORISED USER ROUTE
	ACCESS TRACK
	MAINTENANCE LAYBYS
	EARTHWORKS SLOPES
	1 IN 2 FILL 1 IN 3 CUT
	STEEPENED SLOPES



SAFETY, HEALTH AND ENVIRONMENTAL INFORMATION BOX

IT IS ASSUMED THAT ALL WORKS ON THIS DRAWING WILL BE CARRIED OUT BY A COMPETENT CONTRACTOR WORKING, WHERE APPROPRIATE, TO AN APPROPRIATE METHOD STATEMENT.
THIS DRAWING IS TO BE USED ONLY FOR THE PURPOSE OF ISSUE THAT IT WAS ISSUED FOR AND IS SUBJECT TO AMENDMENT.
EXCEPTIONAL RISKS RELATING TO THE WORKS ASSOCIATED WITH THIS DRAWING ARE IDENTIFIED BELOW.

CONSTRUCTION
NOT FOR CONSTRUCTION

MAINTENANCE / OPERATION / DECOMMISSIONING / DEMOLITION

- NOTES**
1. THIS DRAWING IS TO BE READ IN CONJUNCTION WITH ALL OTHER RELEVANT DOCUMENTATION.
 2. DO NOT SCALE FROM THIS DRAWING. USE ONLY PRINTED DIMENSIONS.
 3. ALL CHAINAGES, LEVELS AND COORDINATES ARE IN METRES UNLESS DEFINED OTHERWISE.

Revision Details			
By	Check	Date	Suffix
CS	ZM	15/08/19	P01
CS	ZM	25/11/19	P02

FOR INFORMATION



A720 SHERIFFHALL ROUNDABOUT

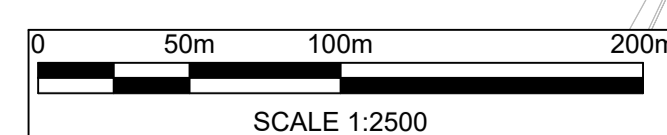
FIGURE 5.1 PROPOSED SCHEME LAYOUT

Designed	Drawn	Checked	Approved	Date
CS	CS	JHD	ZM	26/11/19

Internal Project No. 60572241
Scale @ A1 1:2500
Zone Landscape
Sustainability S0

THIS DOCUMENT HAS BEEN PREPARED PURSUANT TO AND SUBJECT TO THE TERMS OF AECOM'S APPOINTMENT BY ITS CLIENT. AECOM ACCEPTS NO LIABILITY FOR ANY USE OF THIS DOCUMENT OTHER THAN BY ITS ORIGINAL CLIENT OR FOLLOWING AECOM'S EXPRESS AGREEMENT TO SUCH USE, AND ONLY FOR THE PURPOSES FOR WHICH IT WAS PREPARED AND PROVIDED.

AECOM		AECOM	
Citypoint 2 25 Tynnum Street Glasgow Tel: +44 (141) 354 5600 Fax: +44 (141) 354 5601 www.aecom.com	AECOM Infrastructure & Environment UK Limited Registered in England Registered number: 880328 Registered office: Midpoint, Alconon Link, Basingstoke, Hampshire RG21 7PP	AECOM	
Drawing Number Project No. Location	1 Originator 1 Volume N/A 1 Type 1 Role 1 Number		Rev V2



© Crown copyright and database rights 2019 Ordnance Survey 100046668.

Plot Time: 25 November 2019 13:26:55
 File Name: C:\PROJECTS\A720_SHERIFFHALL_ROUNDABOUT\A720_SHERIFFHALL_ROUNDABOUT.dwg
 User: C:\WINDOWS\SYSTEM32\cmd.exe