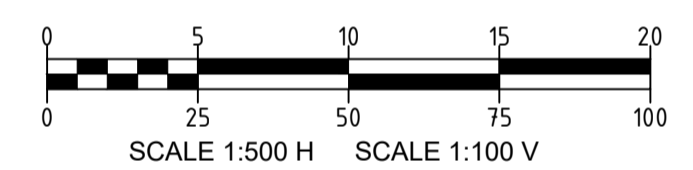
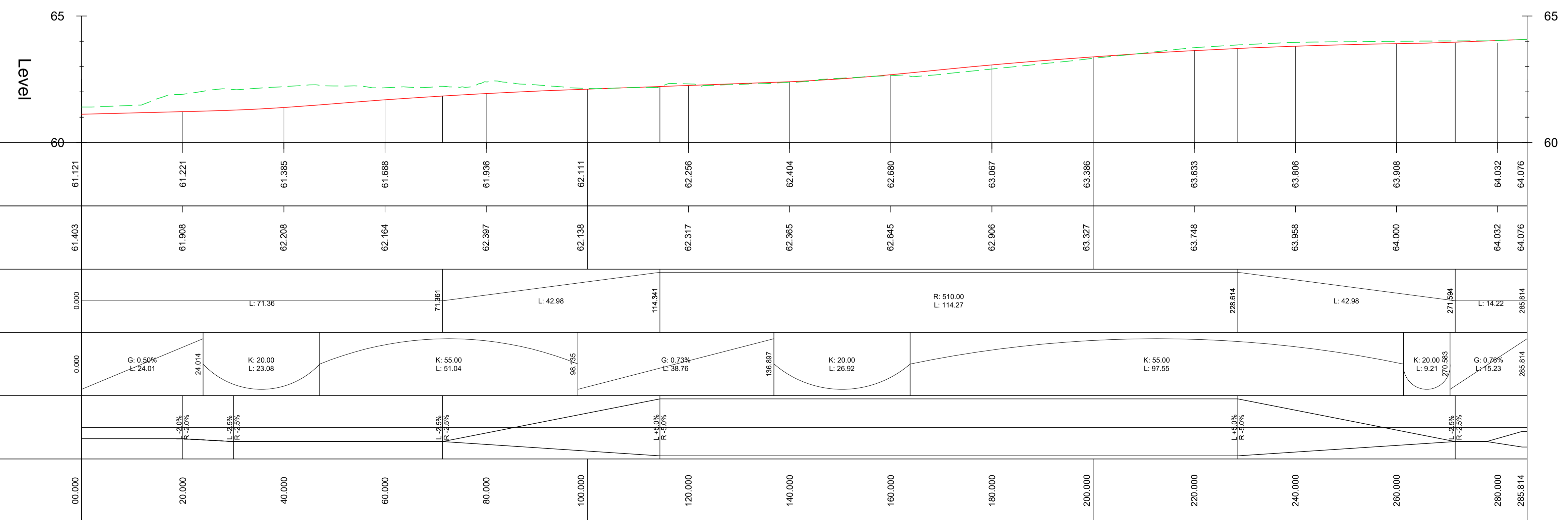


© Crown copyright and database rights 2020 Ordnance Survey 100046668.



A7 NORTH PROFILE
SCALE: H 1:500, V 1:100. DATUM: 60.000



SAFETY, HEALTH AND ENVIRONMENTAL INFORMATION BOX

IT IS ASSUMED THAT ALL WORKS ON THIS DRAWING WILL BE CARRIED OUT BY A COMPETENT CONTRACTOR WORKING, WHERE APPROPRIATE, TO AN APPROPRIATE METHOD STATEMENT.

THIS DRAWING IS TO BE USED ONLY FOR THE PURPOSE OF ISSUE THAT IT WAS ISSUED FOR AND IS SUBJECT TO AMENDMENT.

EXCEPTIONAL RISKS RELATING TO THE WORKS ASSOCIATED WITH THIS DRAWING ARE IDENTIFIED BELOW.

CONSTRUCTION

NOT FOR CONSTRUCTION

MAINTENANCE / OPERATION / DECOMMISSIONING / DEMOLITION

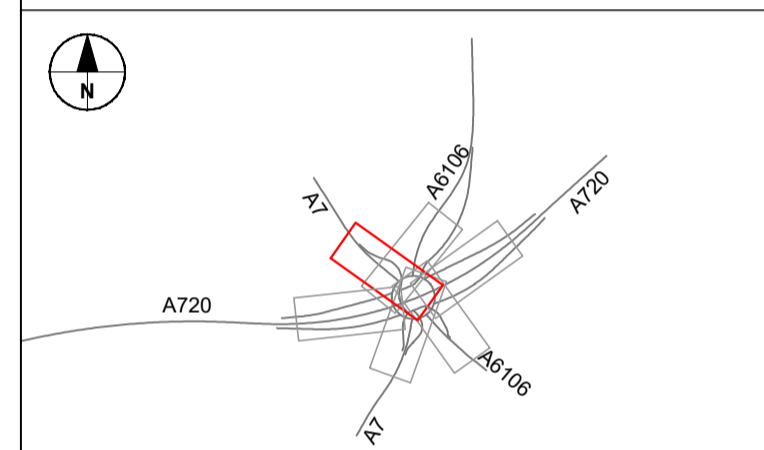
NOTES

- THIS DRAWING IS TO BE READ IN CONJUNCTION WITH ALL OTHER RELEVANT DOCUMENTATION.
- DO NOT SCALE FROM THIS DRAWING, USE ONLY PRINTED DIMENSIONS.
- ALL CHAINAGES, LEVELS AND COORDINATES ARE IN METRES UNLESS DEFINED OTHERWISE.

KEY

— PROPOSED DESIGN

- - - EXISTING GROUND



Revision Details		Date	Suffix
By	Check		
HH	RH	23/01/20	P01
HH	RH	31/01/20	A01

FOR INFORMATION



Client

Project Title

A720 SHERIFFHALL ROUNDABOUT

Drawing Title

FIGURE 4.12
A7 NORTH
PLAN & PROFILE
SHEET 1 OF 1

Designed	Drawn	Checked	Approved	Date
AR	HH	JL	RH	23/01/20

Internal Project No. 60572241
Scale @ A1 1:500H/1:100V
Zone -

THIS DOCUMENT HAS BEEN PREPARED PURSUANT TO AND SUBJECT TO THE TERMS OF AECOM'S APPOINTMENT BY ITS CLIENT. AECOM ACCEPTS NO LIABILITY FOR ANY USE OF THIS DOCUMENT OTHER THAN BY ITS ORIGINAL CLIENT OR FOLLOWING AECOM'S EXPRESS AGREEMENT TO SUCH USE, AND ONLY FOR THE PURPOSES FOR WHICH IT WAS PREPARED AND PROVIDED.

Drawing Number	Project No.	Originator	I Volume	Rev
60572241	-ACM	-HSR	-	A01

Plot Date: 03 February 2020 09:37:41
 File Name: C:\P\WORKING\AECOM_DS2_LK\CLT\HELVENHAY@AECOM\COMMENTS\70346657241-ACM-HSR-SW_RB_7NO_Z-DR-CH-0412