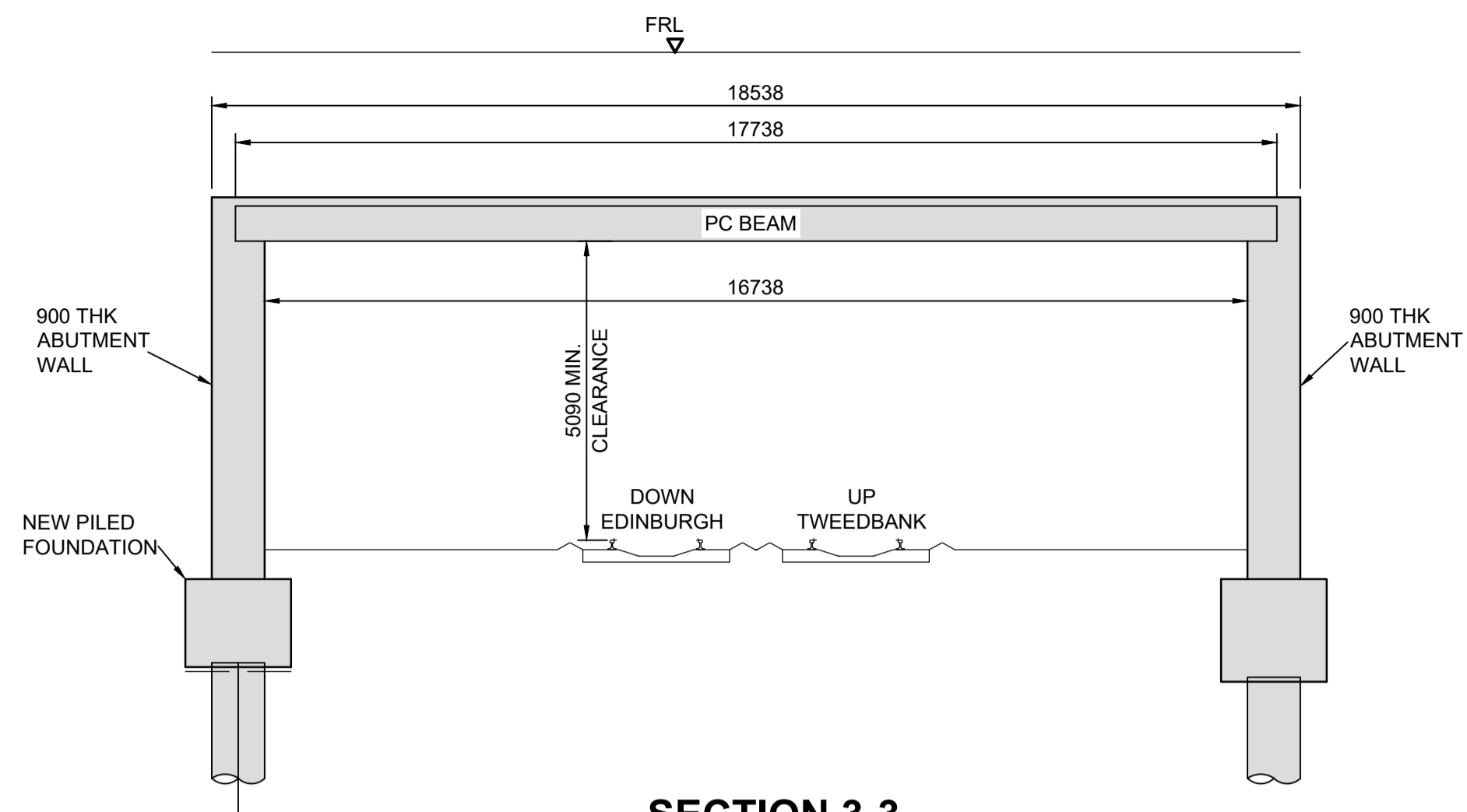
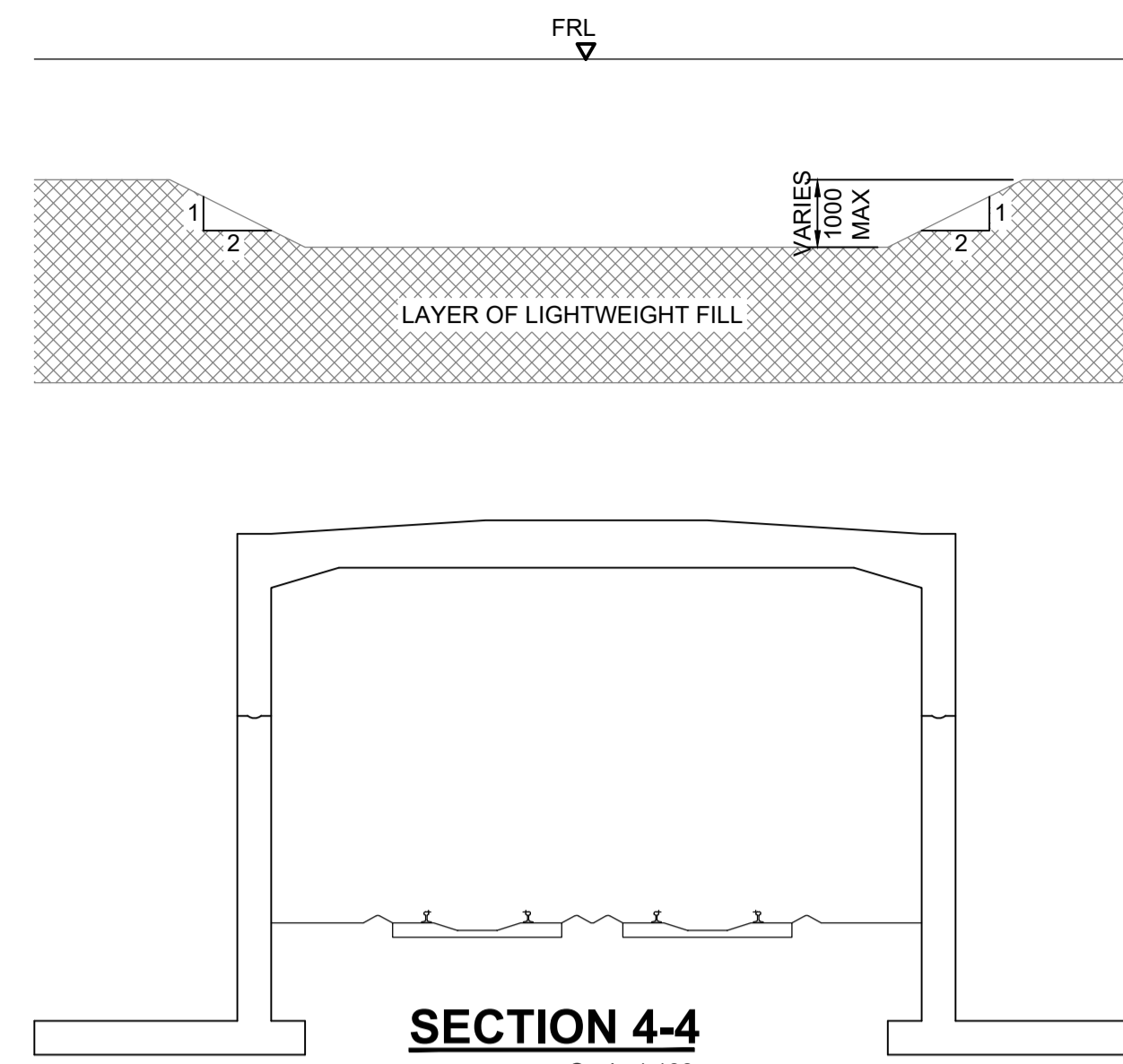


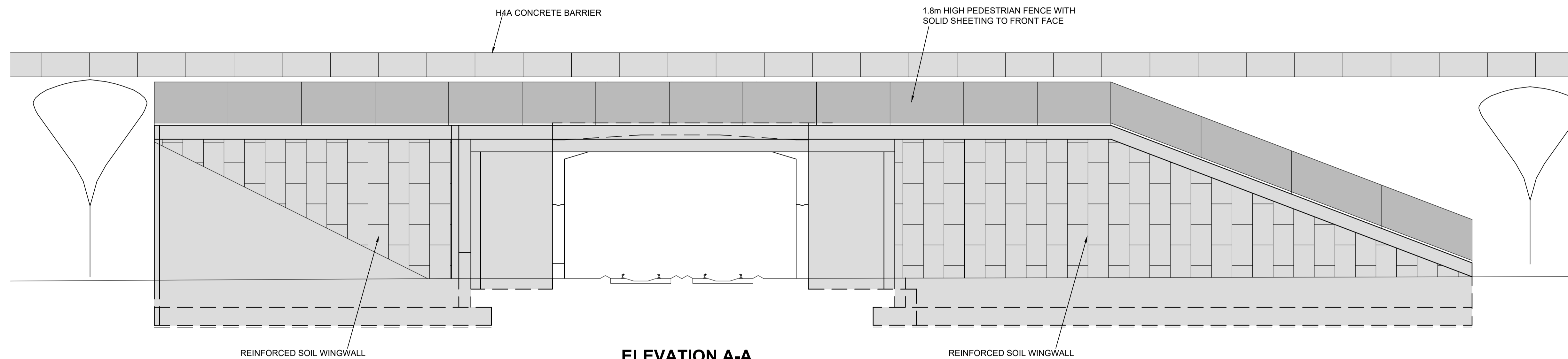
**SECTION 2-2**  
Scale 1:100



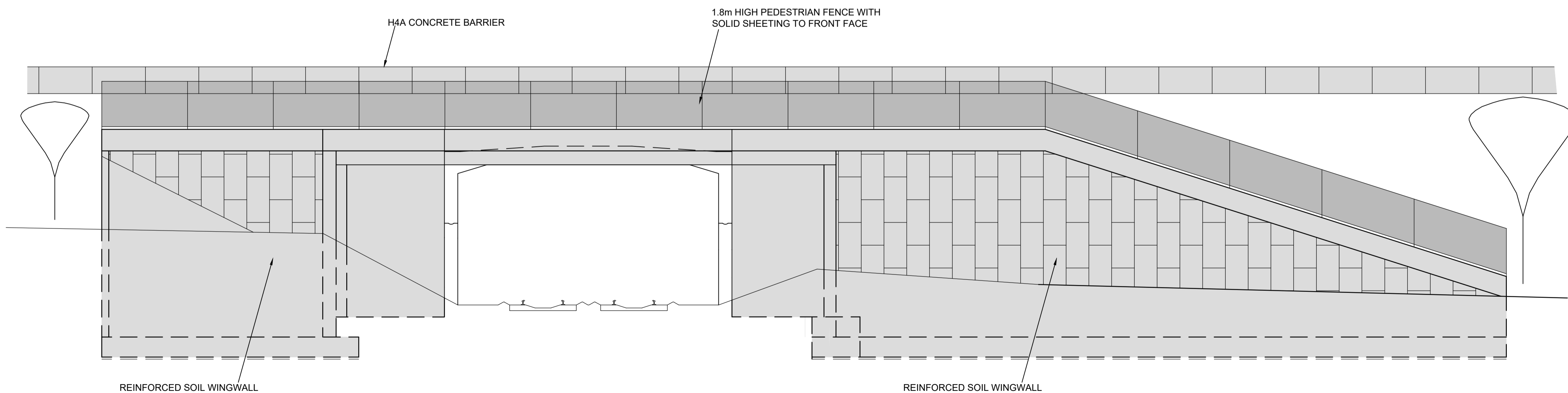
**SECTION 3-3**  
Scale 1:100



**SECTION 4-4**  
Scale 1:100



**ELEVATION A-A**  
Scale 1:100



**ELEVATION B-B**  
Scale 1:100

**SAFETY, HEALTH AND ENVIRONMENTAL INFORMATION BOX**

IT IS ASSUMED THAT ALL WORKS ON THIS DRAWING WILL BE CARRIED OUT BY A COMPETENT CONTRACTOR WORKING, WHERE APPROPRIATE, TO AN APPROPRIATE METHOD STATEMENT.

THIS DRAWING IS TO BE USED ONLY FOR THE PURPOSE OF ISSUE THAT IT WAS ISSUED FOR AND IS SUBJECT TO AMENDMENT.

EXCEPTIONAL RISKS RELATING TO THE WORKS ASSOCIATED WITH THIS DRAWING ARE IDENTIFIED BELOW.

**CONSTRUCTION**

NOT FOR CONSTRUCTION


**MAINTENANCE / OPERATION / DECOMMISSIONING / DEMOLITION**

**NOTES**

1. THIS DRAWING IS TO BE READ IN CONJUNCTION WITH ALL OTHER RELEVANT DOCUMENTATION.
2. DO NOT SCALE FROM THIS DRAWING, USE ONLY PRINTED DIMENSIONS.
3. ALL DIMENSIONS, CHAINAGES, LEVELS AND COORDINATES ARE IN METRES UNLESS DEFINED OTHERWISE.
4. THIS DRAWING IS TO BE READ IN CONJUNCTION WITH THE PROJECT HEALTH & SAFETY FILE FOR ANY IDENTIFIED POTENTIAL RISKS.

Revision Details	By	Check	Date	Suffix
First Issue	DH	DO	20/01/20	P01
Issued for DMRB Stage 3 Report	DH	DO	31/01/20	A01

**FOR INFORMATION**



Project Title  
**A720 SHERIFFHALL ROUNDABOUT**

Drawing Title  
**FIGURE 4.31 RAIL BRIDGE GENERAL ARRANGEMENT SHEET 2 OF 2**

Designed	Drawn	Checked	Approved	Date
GF	DH	DO	DO	20/01/20

Internal Project No.  
60572241  
Scale @ A1  
AS SHOWN

Suitability  
A1  
Zone  
Bridges and Major Culverts

Drawing Number	Project No.	Originator	Volume	Rev
60572241	-ACM	-SBR	-	A01

Location: SW\_BR\_MRO\_Z-DR-CB-0102

Plot Date: 03 February 2020 10:44:03  
Plot Name: C:\P\WORKING\AECOM\DSZ\UK\CT\HELEN\HAY@AECOM\COMMENTS\60572241-ACM-SBR-SW\_BR\_MRO\_Z-DR-CB-0102