

SAFETY, HEALTH AND ENVIRONMENTAL INFORMATION BOX

IT IS ASSUMED THAT ALL WORKS ON THIS DRAWING WILL BE CARRIED OUT BY A COMPETENT CONTRACTOR WORKING, WHERE APPROPRIATE, TO AN APPROPRIATE METHOD STATEMENT.

THIS DRAWING IS TO BE USED ONLY FOR THE PURPOSE OF ISSUE THAT IT WAS ISSUED FOR AND IS SUBJECT TO AMENDMENT.

EXCEPTIONAL RISKS RELATING TO THE WORKS ASSOCIATED WITH THIS DRAWING ARE IDENTIFIED BELOW.

CONSTRUCTION

NOT FOR CONSTRUCTION

MAINTENANCE / OPERATION / DECOMMISSIONING / DEMOLITION

NOTES

1. THIS DRAWING IS TO BE READ IN CONJUNCTION WITH ALL OTHER RELEVANT DOCUMENTATION.
2. DO NOT SCALE FROM THIS DRAWING, USE ONLY PRINTED DIMENSIONS.
3. ALL DIMENSIONS ARE IN MILLIMETRES UNLESS NOTED OTHERWISE.
4. THIS DRAWING IS TO BE READ IN CONJUNCTION WITH THE PROJECT HEALTH & SAFETY FILE FOR ANY IDENTIFIED POTENTIAL RISKS.

Revision Details				
By	Check	Date	Suffix	
DH	DO	20/01/20	P01	First Issue
DH	DO	31/01/20	A01	Issued for DMRB Stage 3 Report

FOR INFORMATION



Project Title
A720 SHERIFFHALL ROUNDABOUT

Drawing Title
FIGURE 4.35 SUBWAY 04 GENERAL ARRANGEMENT

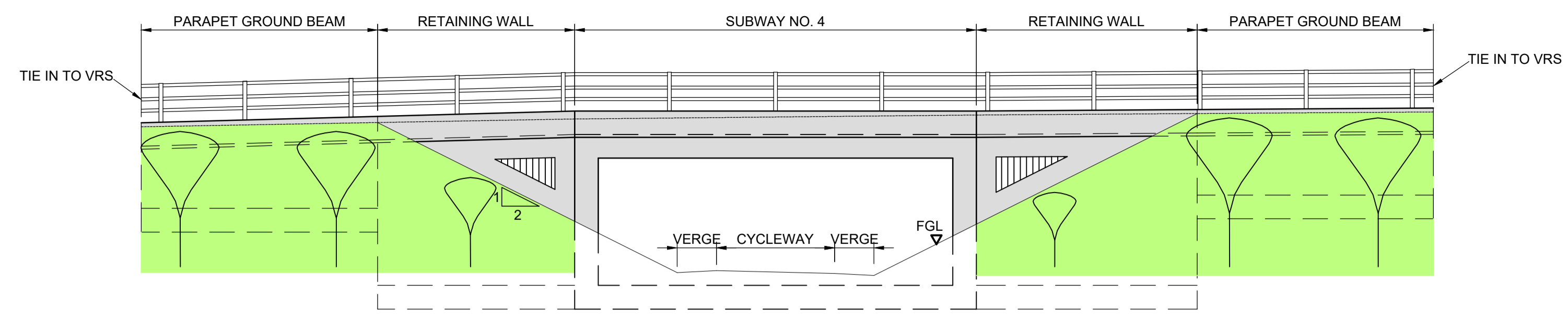
Designed	Drawn	Checked	Approved	Date
GF	DH	DO	DO	20/01/20
Internal Project No.	Suitability			
60572241	A1			
Scale @ A1	Zone			
AS SHOWN	Bridges and Major Culverts			

THIS DOCUMENT HAS BEEN PREPARED PURSUANT TO AND SUBJECT TO THE TERMS OF AECOM'S APPOINTMENT BY ITS CLIENT. AECOM ACCEPTS NO LIABILITY FOR ANY USE OF THIS DOCUMENT OTHER THAN BY ITS ORIGINAL CLIENT OR FOLLOWING AECOM'S EXPRESS AGREEMENT TO SUCH USE, AND ONLY FOR THE PURPOSES FOR WHICH IT WAS PREPARED AND PROVIDED.

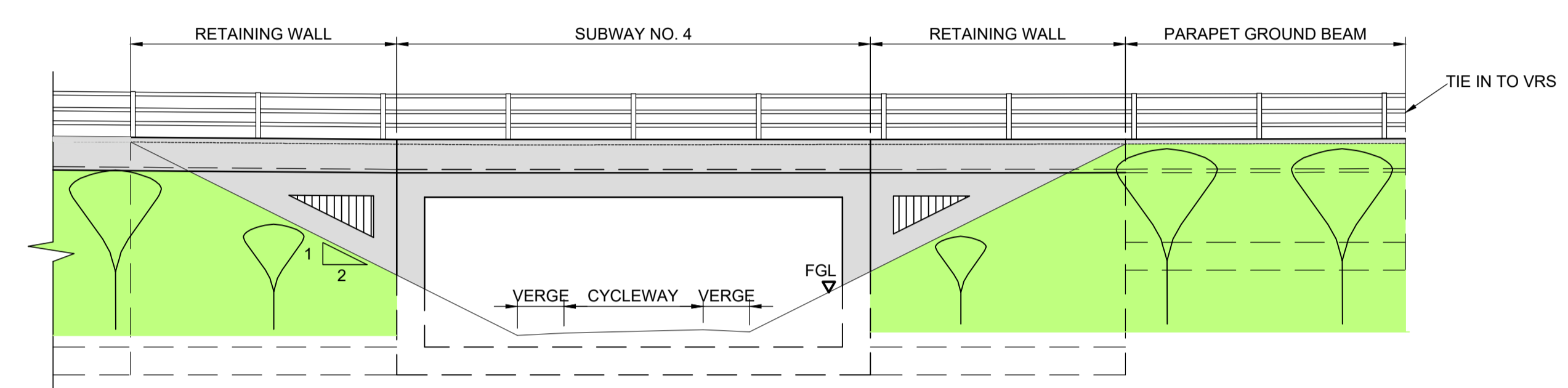
AECOM
 Citypoint 2
 25 Tynnum Street
 Glasgow
 Tel: +44 (141) 354 5600
 Fax: +44 (141) 354 5601
 www.aecom.com

AECOM
 AECOM Infrastructure & Environment UK Limited
 Registered in England Registered number: 860328
 Registered office: Midpoint, Alencon Link,
 Basingstoke, Hampshire RG21 7FP

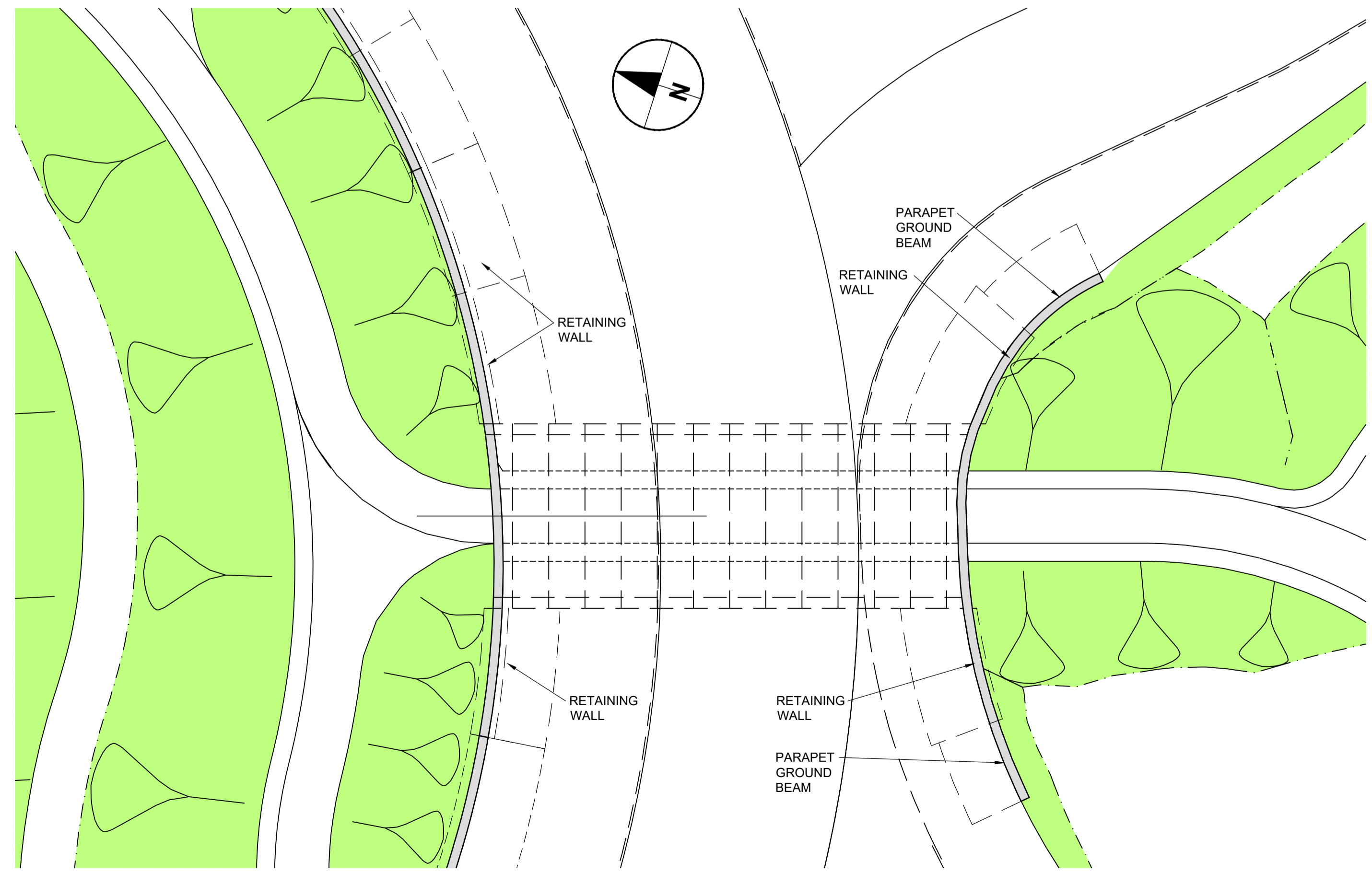
Drawing Number	Project No.	1 Originator	1 Volume	Rev
60572241	-ACM	-SBR	-	A01
SW_SW_R40_Z-DR-CB-0101				
Location	1 Type	1 Role	1 Number	



SOUTH ELEVATION
Scale 1:100



NORTH ELEVATION
Scale 1:100



PLAN
Scale 1:200

Plot Date: 03 February 2020 10:48:07
 Plot Name: C:\P\WORKING\AECOM_DS2\UK-CL\THELEN\HAY@AECOM.COM\MS19957657241-ACM-SBR-SW_SW_R40_Z-DR-CB-0101