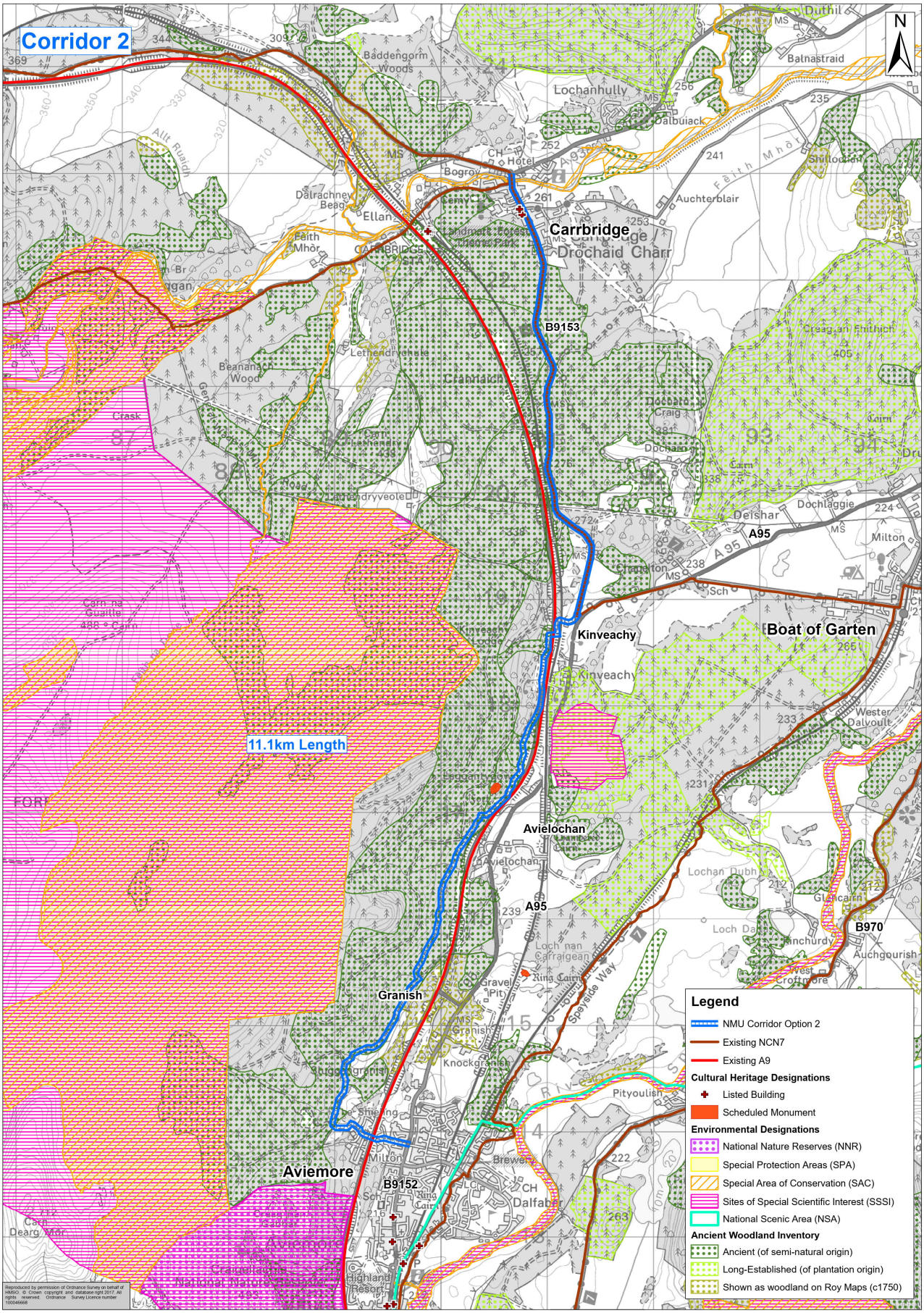
Corridor 2
11.1km Length
Carrbridge
Kinveachy
Boat of Garten
Avielochan
Granish
Aviemore
B9153
A95
B9152
B970
N
Legend
NMU Corridor Option 2
Existing NCN7
Existing A9
Cultural Heritage Designations
Listed Building
Scheduled Monument
Environmental Designations
National Nature Reserves (NNR)
Special Protection Areas (SPA)
Special Area of Conservation (SAC)
Sites of Special Scientific Interest (SSSI)
National Scenic Area (NSA)
Ancient Woodland Inventory
Ancient (of semi-natural origin)
Long-Established (of plantation origin)
Shown as woodland on Roy Maps (c1750)

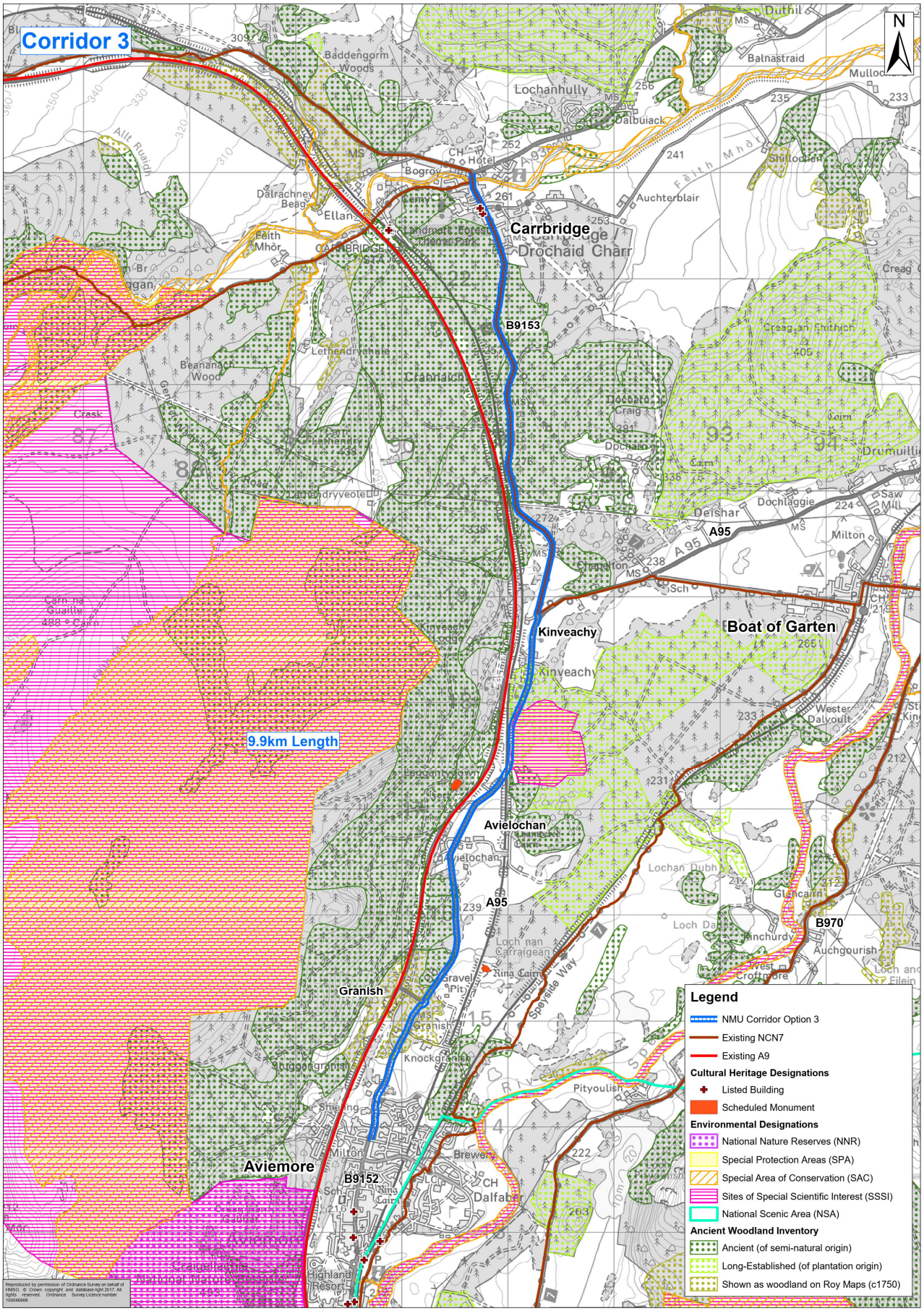
Corridor 3
9.9km Length
Carrbridge
Kinveachy
Boat of Garten
Avielochan
Granish
Aviemore
B9153
A95
B9152
B970
Legend
NMU Corridor Option 3
Existing NCN7
Existing A9
Cultural Heritage Designations
Listed Building
Scheduled Monument
Environmental Designations
National Nature Reserves (NNR)
Special Protection Areas (SPA)
Special Area of Conservation (SAC)
Sites of Special Scientific Interest (SSSI)
National Scenic Area (NSA)
Ancient Woodland Inventory
Ancient (of semi-natural origin)
Long-Established (of plantation origin)
Shown as woodland on Roy Maps (c1750)

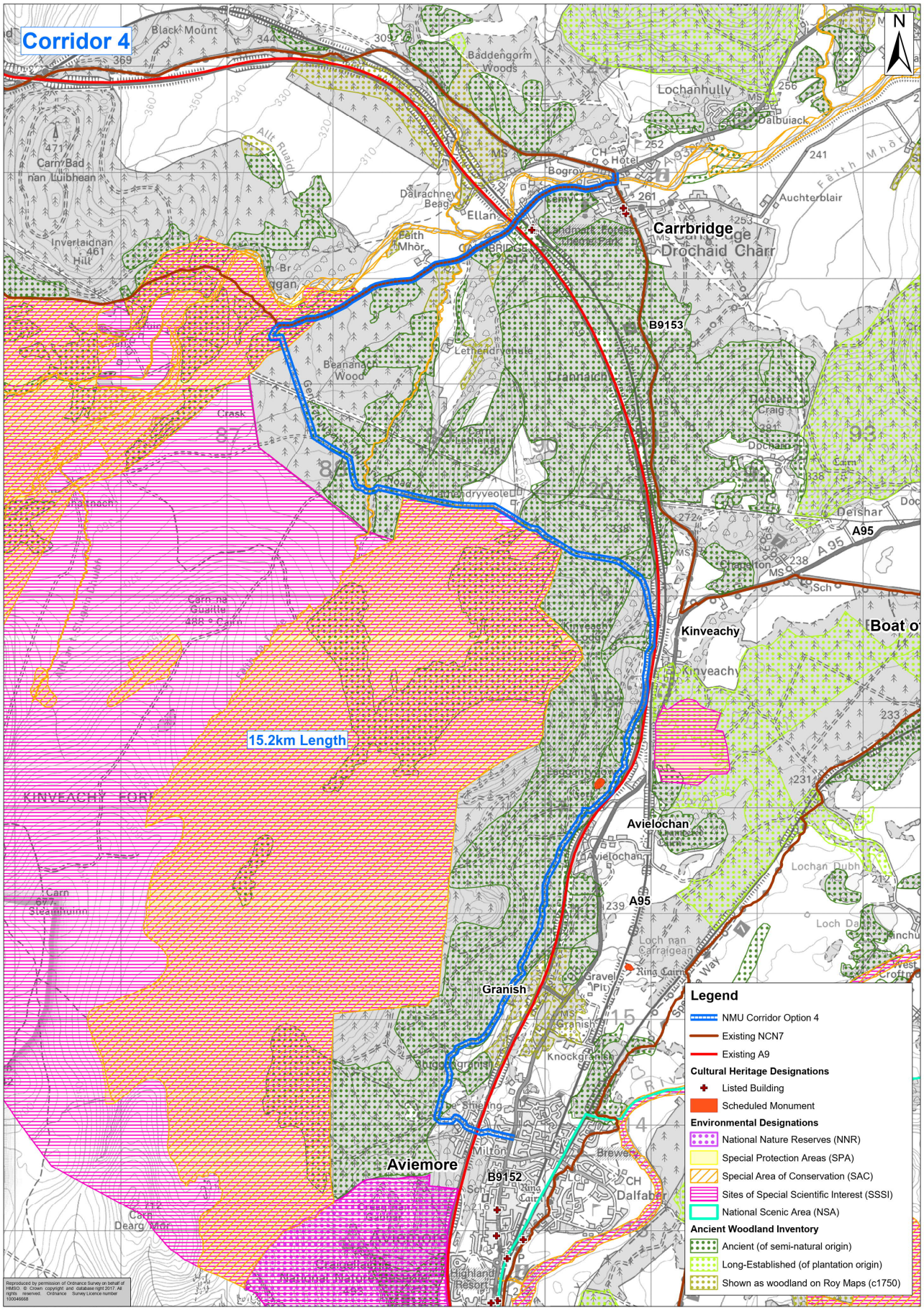
Corridor 4
N
Carrbridge
Aviemore
Kinveachy
Avielochan
Granish
B9153
B9152
A95
15.2km Length
Legend
NMU Corridor Option 4
Existing NCN7
Existing A9
Cultural Heritage Designations
Listed Building
Scheduled Monument
Environmental Designations
National Nature Reserves (NNR)
Special Protection Areas (SPA)
Special Area of Conservation (SAC)
Sites of Special Scientific Interest (SSSI)
National Scenic Area (NSA)
Ancient Woodland Inventory
Ancient (of semi-natural origin)
Long-Established (of plantation origin)
Shown as woodland on Roy Maps (c1750)

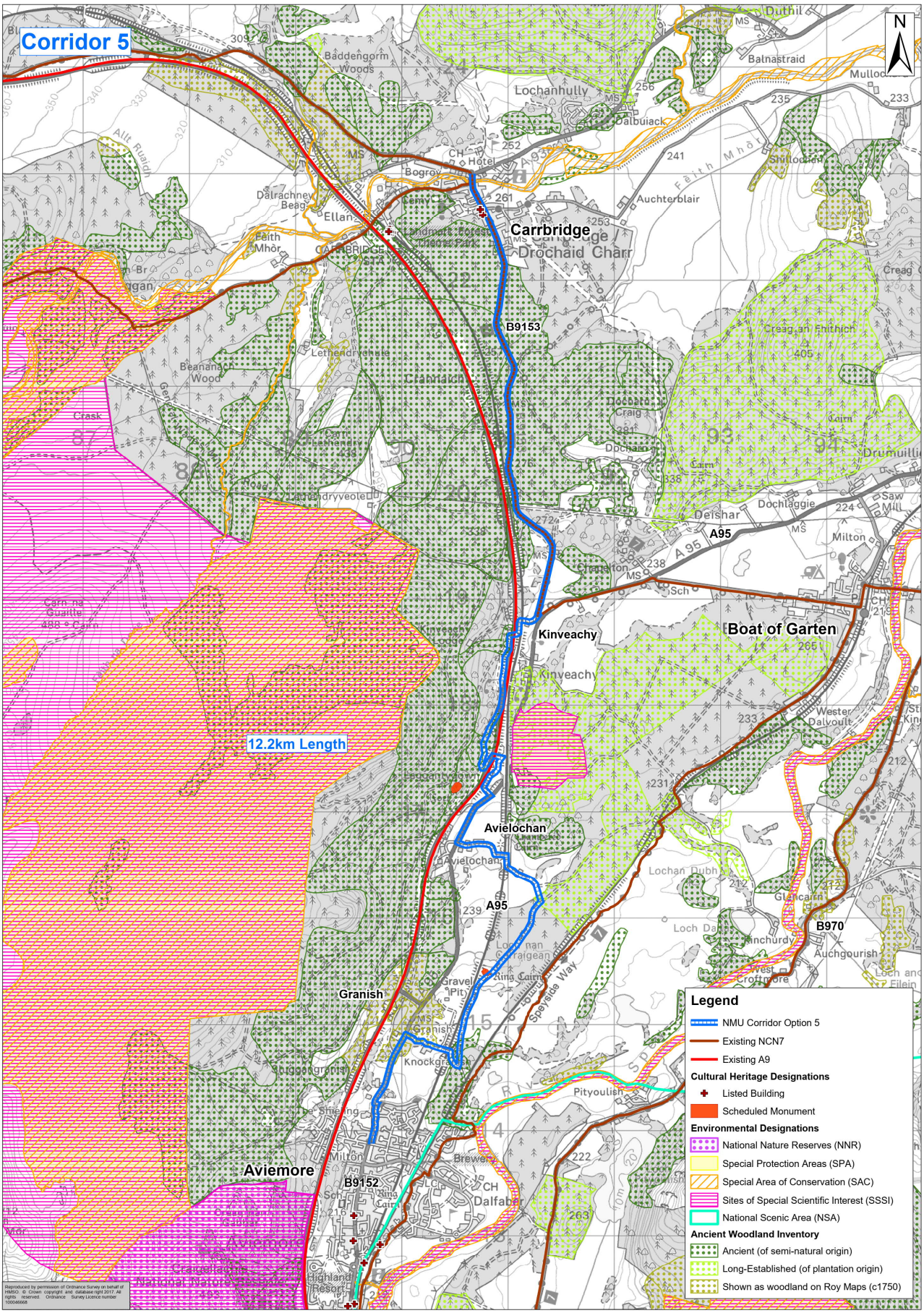
Corridor 5
12.2km Length
Carrbridge
Kinveachy
Boat of Garten
Avielochan
Granish
Aviemore
B9153
A95
B9152
B970
Legend
NMU Corridor Option 5
Existing NCN7
Existing A9
Cultural Heritage Designations
Listed Building
Scheduled Monument
Environmental Designations
National Nature Reserves (NNR)
Special Protection Areas (SPA)
Special Area of Conservation (SAC)
Sites of Special Scientific Interest (SSSI)
National Scenic Area (NSA)
Ancient Woodland Inventory
Ancient (of semi-natural origin)
Long-Established (of plantation origin)
Shown as woodland on Roy Maps (c1750)

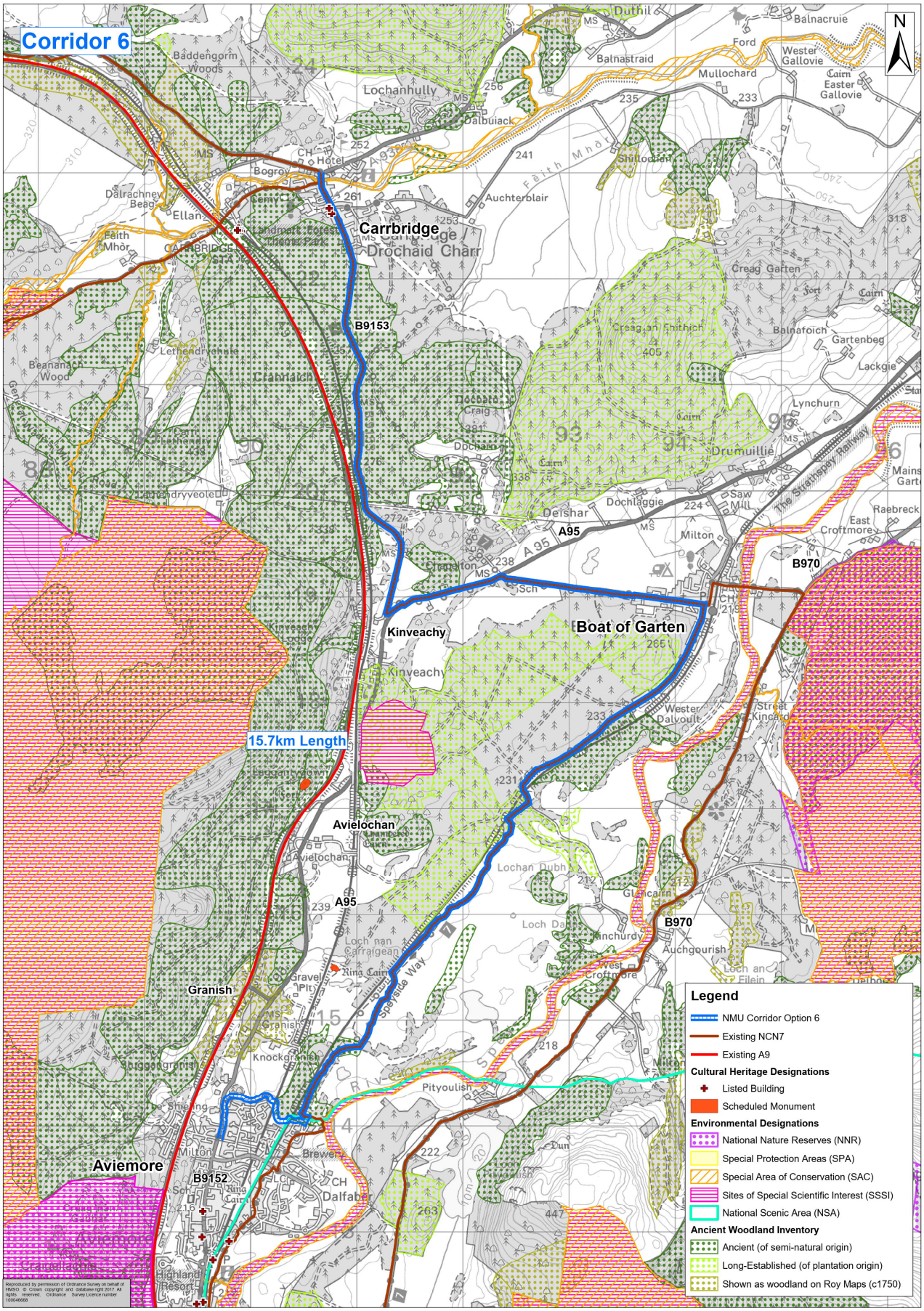
Corridor 6
N
Carrbridge
Drochaid Charr
B9153
Kinveachy
Boat of Garten
A95
B970
15.7km Length
Avielochan
Granish
Aviemore
B9152
Legend
NMU Corridor Option 6
Existing NCN7
Existing A9
Cultural Heritage Designations
Listed Building
Scheduled Monument
Environmental Designations
National Nature Reserves (NNR)
Special Protection Areas (SPA)
Special Area of Conservation (SAC)
Sites of Special Scientific Interest (SSSI)
National Scenic Area (NSA)
Ancient Woodland Inventory
Ancient (of semi-natural origin)
Long-Established (of plantation origin)
Shown as woodland on Roy Maps (c1750)