

Appendix A

Drawings

D2APc (GSJ) Layout, including drainage basins:

- A96PEA-AMAR-HGN-SWI-DR-CH-335062 – Plan Sheet 1 of 3
- A96PEA-AMAR-HGN-SWI-DR-CH-335070 – Plan Sheet 2 of 3
- A96PEA-AMAR-HGN-SWI-DR-CH-335064 – Plan Sheet 3 of 3
- A96PEA-AMAR-HGN-SWI-SK-CH-335038 – Cross-section

D2APb (At-Grade) Layout, including drainage basins:

- A96PEA-AMAR-HGN-SWI-DR-CH-335071 – Plan Sheet 2 of 3
- A96PEA-AMAR-HGN-SWI-SK-CH-335055 – Cross-section

Utility Drawings:

- A96PEA-AMAR-VUT-SWI-DR-CU-335001 – West
- A96PEA-AMAR-VUT-SWI-DR-CU-335010 – D2APc (GSJ)
- A96PEA-AMAR-VUT-SWI-DR-CU-335011 – D2APb (At-Grade)
- A96PEA-AMAR-VUT-SWI-DR-CU-335003 – East

Indicative Phasing:

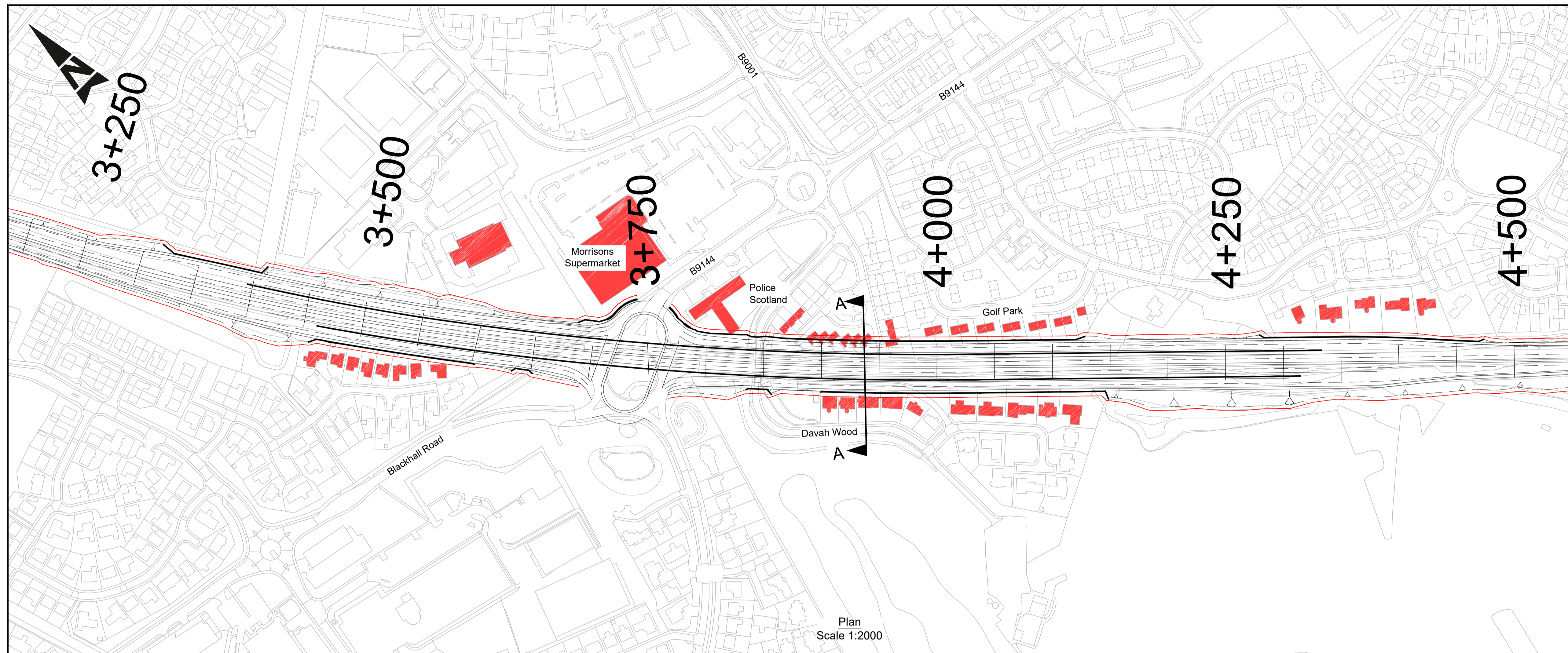
- A96PEA-AMAR-HGN-SWI-SK-CH-335049 – W/B Cway
- A96PEA-AMAR-HGN-SWI-SK-CH-335051 – D2APc (GSJ)
- A96PEA-AMAR-HGN-SWI-SK-CH-335050 & 335077 – D2APb (At-Grade)
- A96PEA-AMAR-HGN-SWI-SK-CH-335069 – D2AUP (GSJ)
- A96PEA-AMAR-HGN-SWI-SK-CH-335071 & 335072 – D2AUP (At-Grade)

Environmental Plans:

- A96PEA-AMAR-EGN-SWI-MP-LX-002001 – Key Environmental Constraints
- A96PEA-AMAR-EAQ-SWI-MP-LA-002001 – Air Quality Receptors
- A96PEA-AMAR-ENV-SWI-MP-LN-002001 – Noise and Vibration Receptors

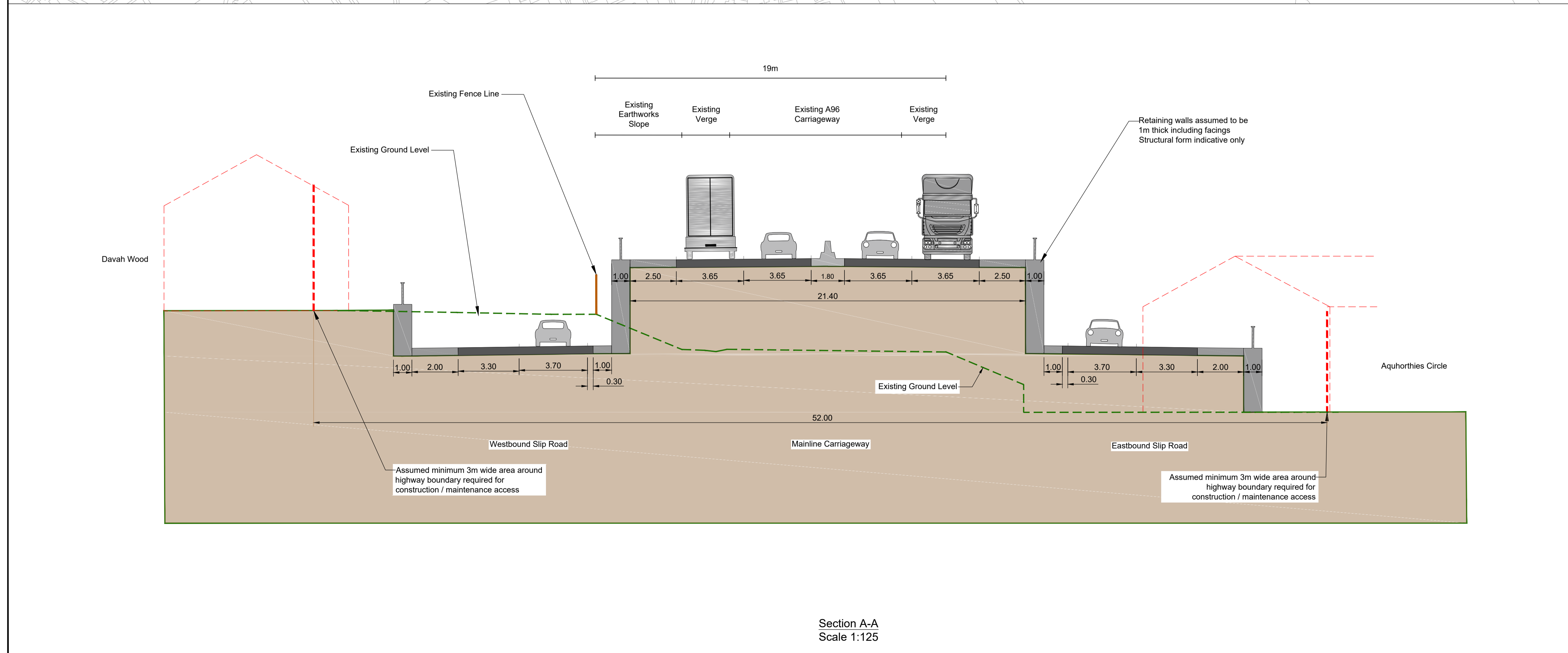
D2UAP Layouts:

- A96PEA-AMAR-HGN-SWI-SK-CH-335056 – D2UAP (GSJ) Layout
- A96PEA-AMAR-HGN-SWI-DR-CH-335074 – D2UAP (At-Grade) Layout
- A96PEA-AMAR-HGN-SWI-SK-CH-335073 – D2UAP (At-Grade) Cross-sections



LEGEND

- New Road Construction
- Embankment (1:2 Slope)
- Cutting (1:2 Slope)
- New Structures
- New Attenuation Basin
- Assumed Minimum Construction / Maintenance Area
- Affected Properties



---	---	---	---	---	---
---	---	---	---	---	---

P01	J.Marsh 01/05/20	S.Clifford 01/05/20	R.Oakley 01/05/20	G.MacDonal 01/05/20	G.Wilkie 01/05/20
-----	---------------------	------------------------	----------------------	------------------------	----------------------

Revision	Created	Checked	Reviewed	Approved	Authorised
	dd/mm/yy	dd/mm/yy	dd/mm/yy	dd/mm/yy	dd/mm/yy

Designer
Precision House
McNeil Drive
Motherwell
ML1 4UR

Client
58 Port Dundas Road
Glasgow
G4 0HF

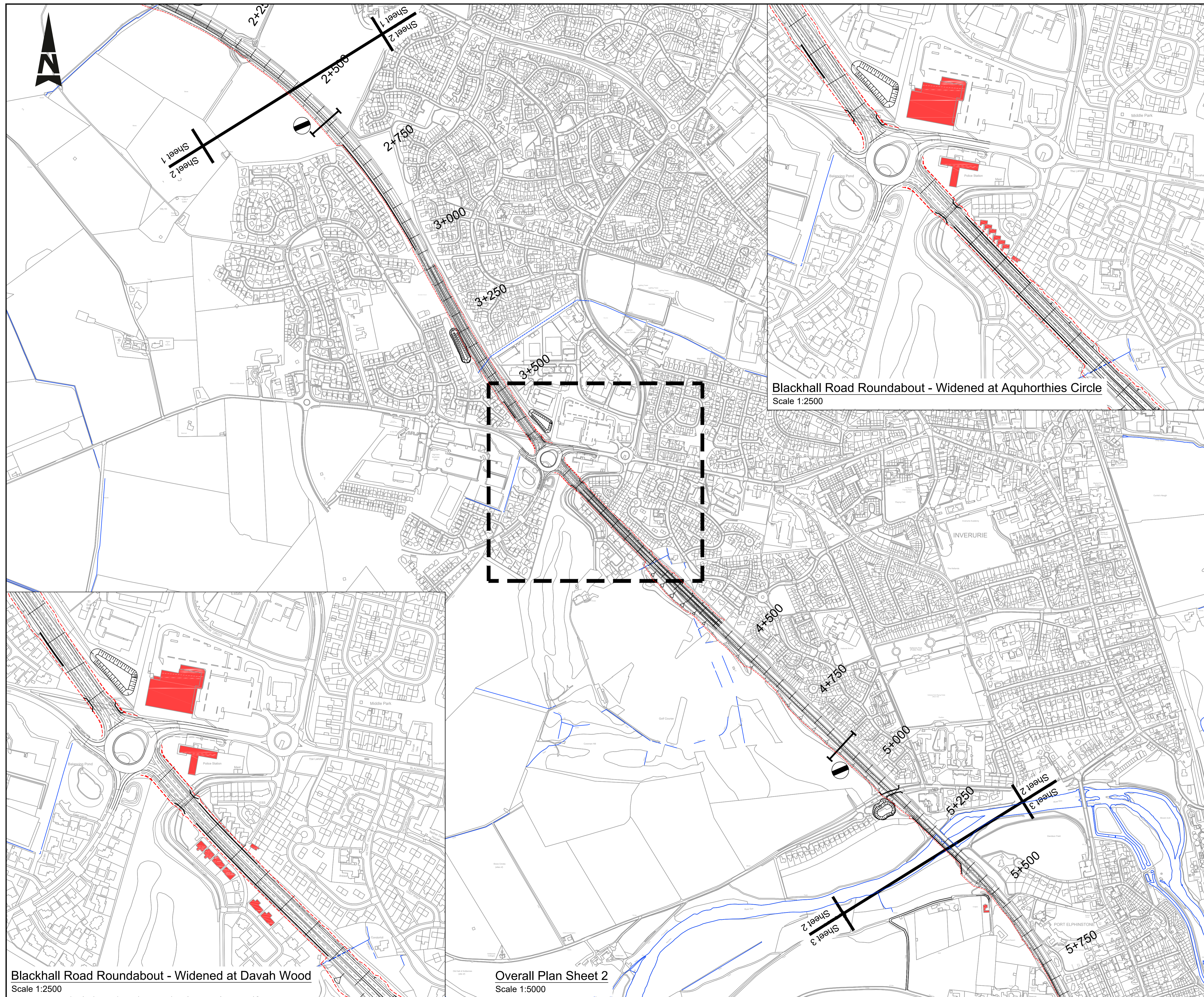
Project Name
A96 Dualling East of Huntly to Aberdeen

Drawing Title
Online Dualling at Inverurie Supplementary Study D2UAP Grade Separated Junction Davah / Aquhorthies Cross Section

Project Ref. No. 250002-92	Stage STAGE 2	Scale : As Shown @ A1 Dimensions : M
-------------------------------	------------------	---

Drawing Number	Project	Originator	Volume
A96PEA - AMAR - HGN - SWI	- AMAR - HGN - SWI	- SK - CH - 335056	
Location	Type	Role	Number

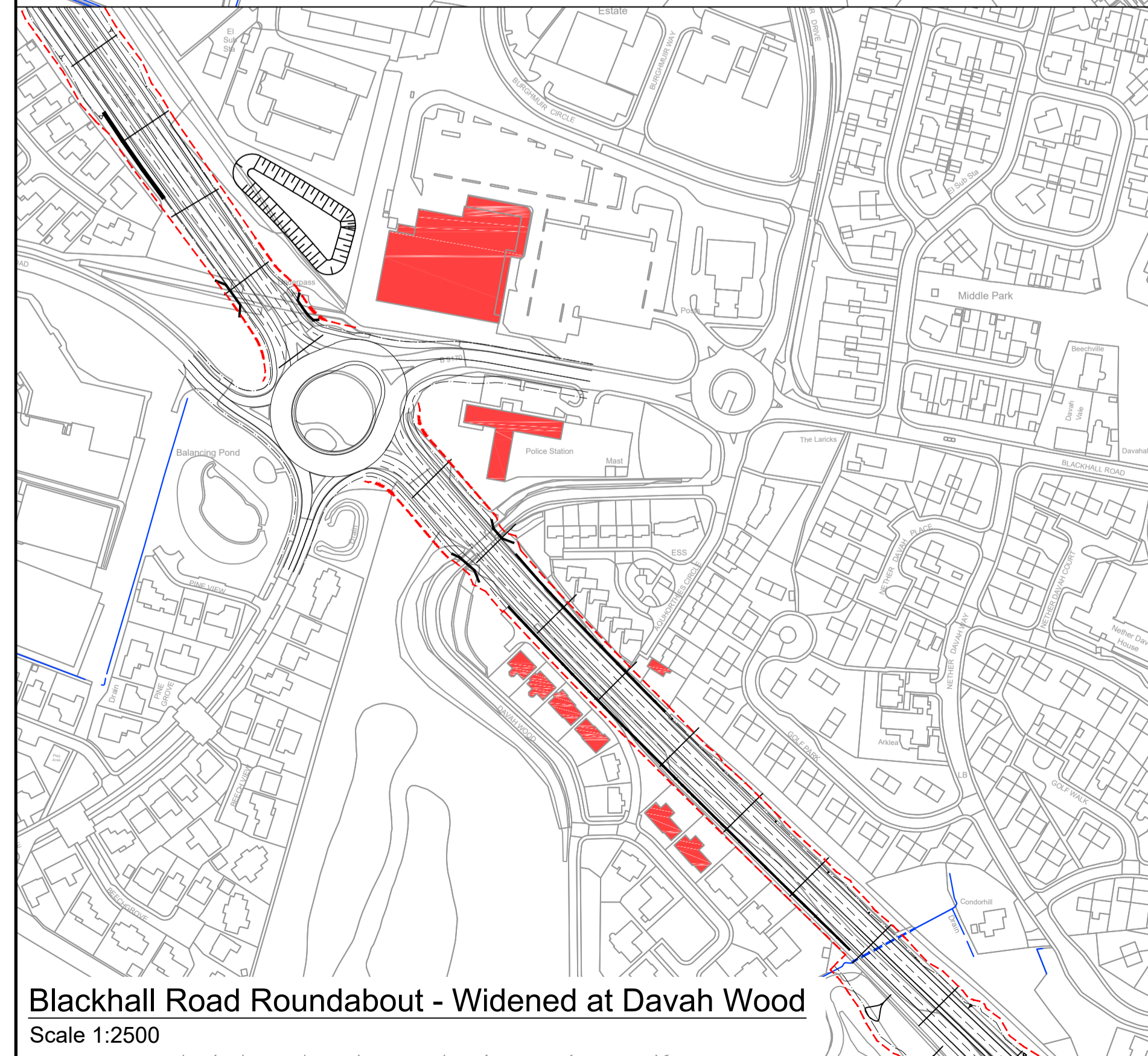
Suitability	Suitability Description	Revision
S4	Fit for Stage Approval	P01



Blackhall Road Roundabout - Widened at Aquhorthies Circle
Scale 1:2500

LEGEND

- New Road Construction
- Embankment (1:2 Slope)
- Cutting (1:2 Slope)
- New Structures
- New Attenuation Basin
- Assumed Minimum Construction / Maintenance Area
- Watercourse
- Existing Culvert Crossing
- Affected Properties



Blackhall Road Roundabout - Widened at Davah Wood
Scale 1:2500

Overall Plan Sheet 2
Scale 1:5000

---	---	---	---	---	---
---	---	---	---	---	---
P01	JMAR 01/05/20	SCLI 01/05/20	ROAK 01/05/20	GMAC 01/05/20	GWIL 01/05/20
Revision	Revision details				
	Created dd/mm/yy	Checked dd/mm/yy	Reviewed dd/mm/yy	Approved dd/mm/yy	Authorised dd/mm/yy

Designer
McNeil Drive
Motherwell
ML1 4UR

Client
58 Port Dundas Road
Glasgow
G4 0HF

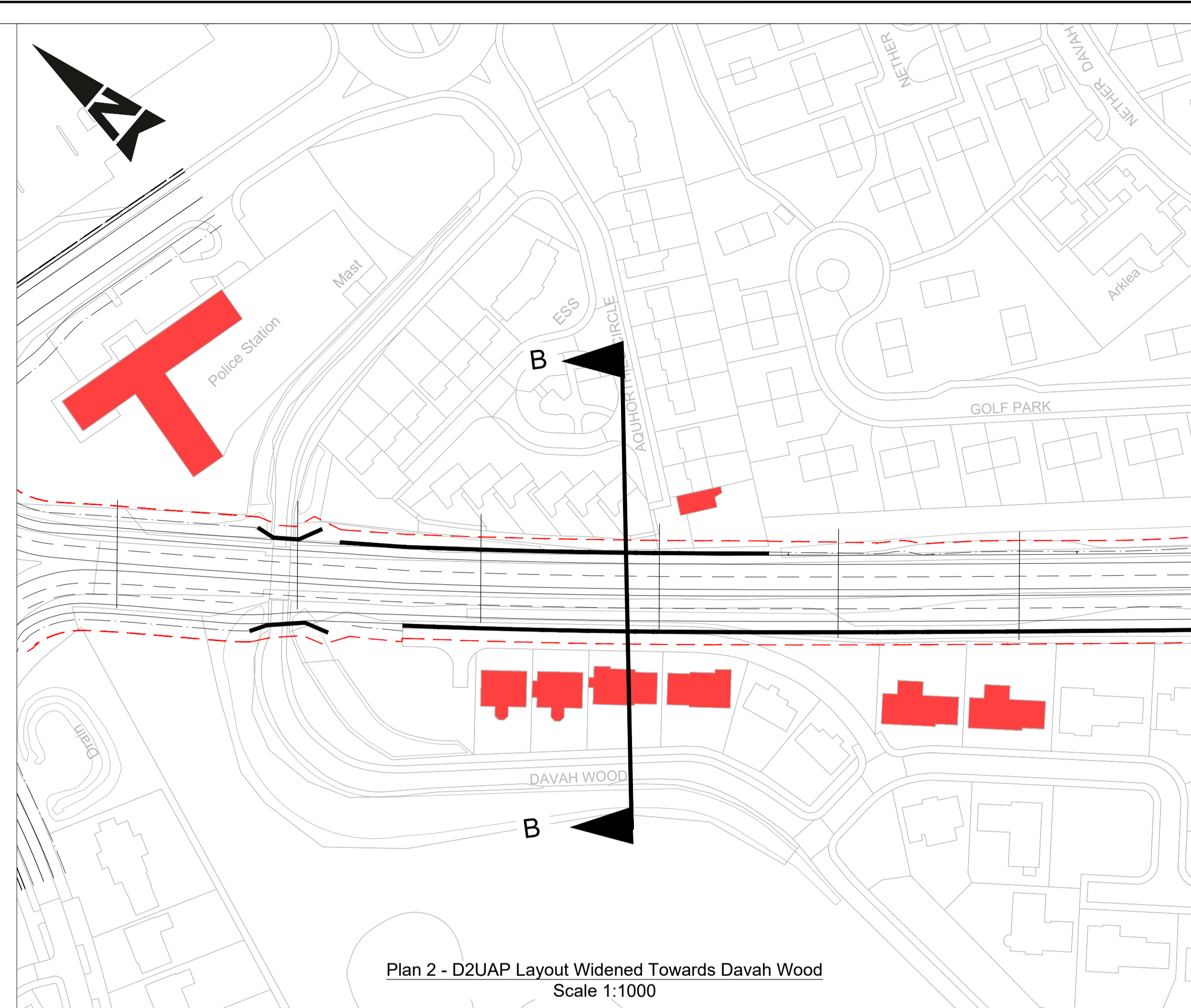
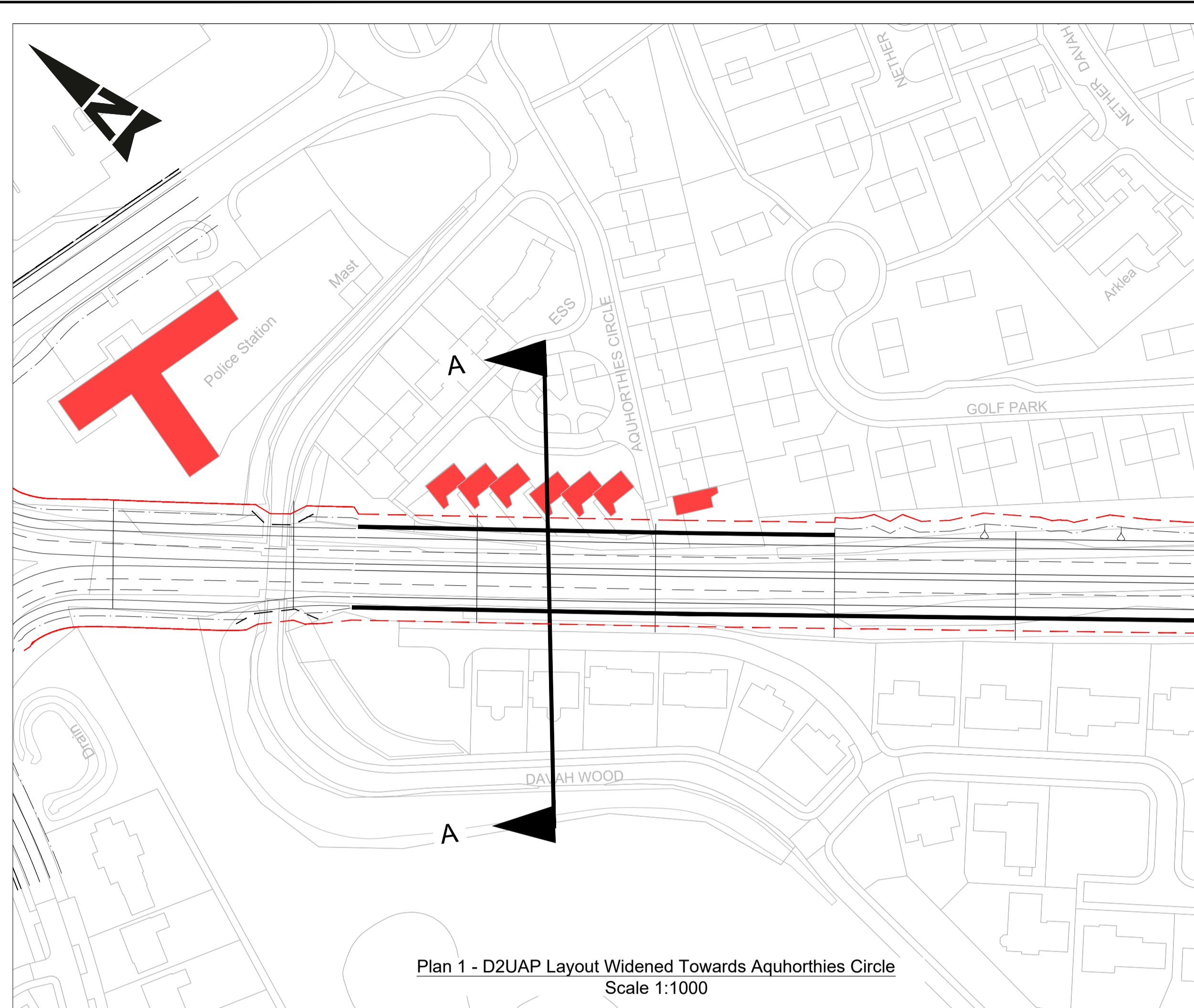
Project Name
A96 Dualling East of Huntly to Aberdeen

Drawing Title
**Online Dualling at Inverurie
Supplementary Study
D2UAP At-Grade Roundabout
Sheet 2 of 3**

Project Ref. No. 250002-92	Stage STAGE 2	Scale : As Shown @ A1 Dimensions : M
-------------------------------	------------------	---

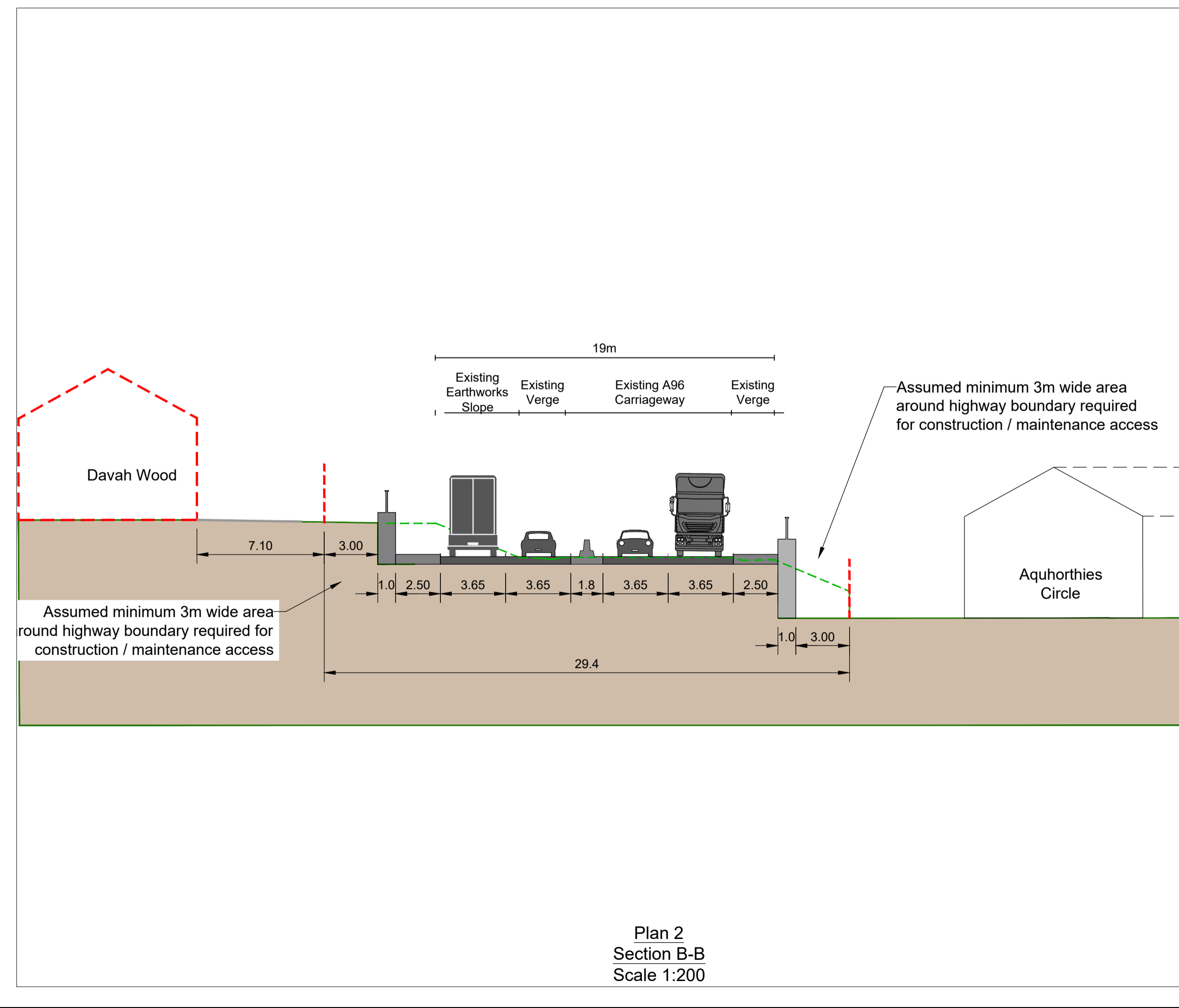
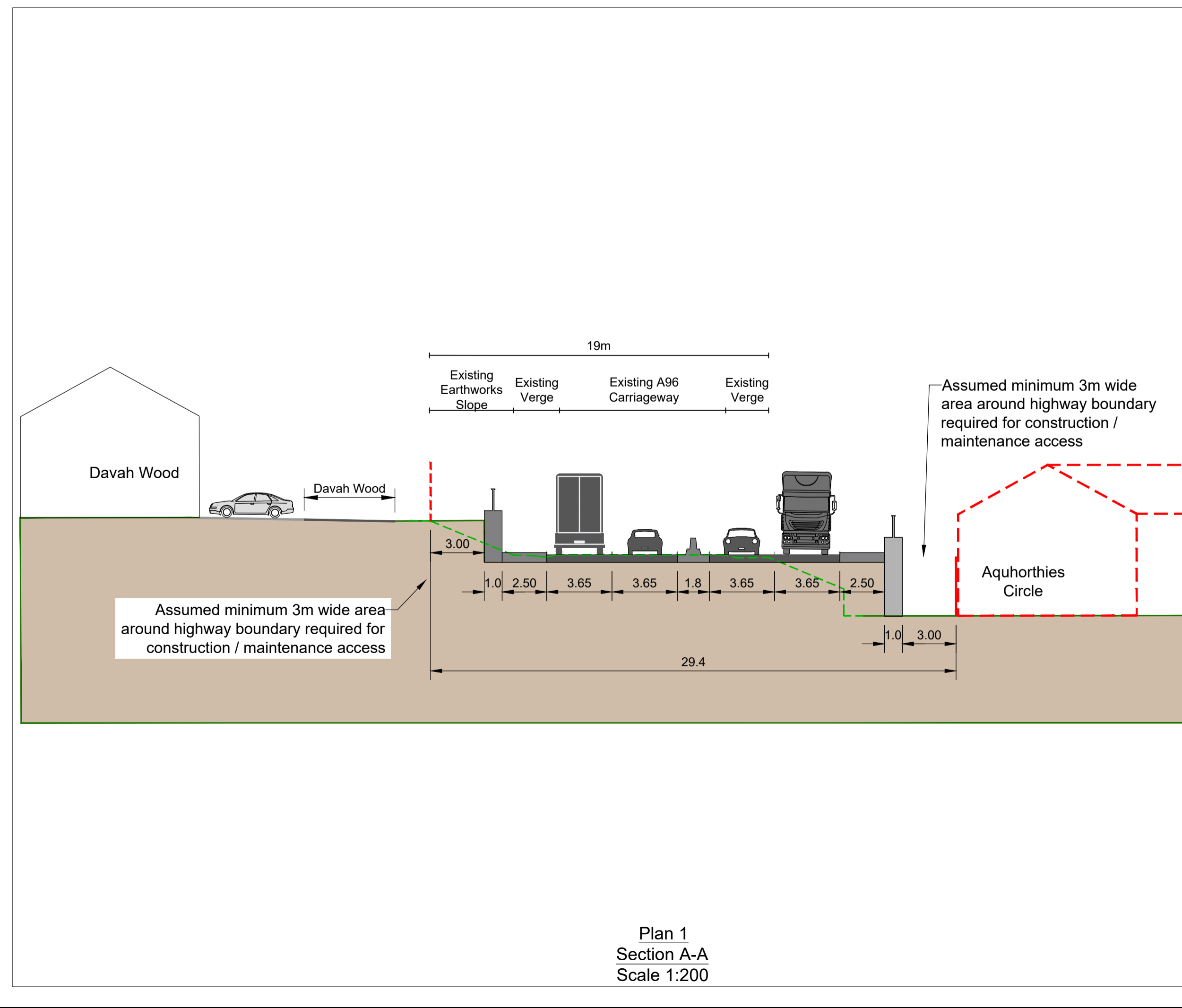
Drawing Number Project	Originator	Volume
A96PEA - AMAR - HGN -		
SWI	-DR-CH-	335074
Location	Type	Role

Suitability S4	Suitability Description Fit for Stage Approval	Revision P01
-------------------	---	-----------------



LEGEND

- New Road Construction
- Embankment (1:2 Slope)
- Cutting (1:2 Slope)
- New Structures
- New Attenuation Basin
- Assumed Minimum Construction / Maintenance Area
- Affected Properties



P01	J.Marsh 01/05/20	S.Clifford 01/05/20	R.Oakley 01/05/20	G.MacDonald 01/05/20	G.Wilkie 01/05/20
Revision	Created	Checked	Reviewed	Approved	Authorised
	dd/mm/yy	dd/mm/yy	dd/mm/yy	dd/mm/yy	dd/mm/yy

Designer
Precision House
McNeil Drive
Motherwell
ML1 4UR

Client
58 Port Dundas Road
Glasgow
G4 0HF

Project Name
A96 Dualling East of Huntly to Aberdeen

Drawing Title
**Online Dualling at Inverurie
Supplementary Study
D2UAP At-Grade Roundabout
Aqhorthies / Davah Cross Sections**

Project Ref. No.	Stage	Scale	@
250002-92	STAGE 2	As Shown	A1
		Dimensions	M

Drawing Number	Project	Originator	Volume
A96PEA	- AMAR	- HGN	-
SWI	- SK	- CH	- 335073
Location	Type	Role	Number

Suitability	Suitability Description	Revision
S4	Fit For Stage Approval	P01