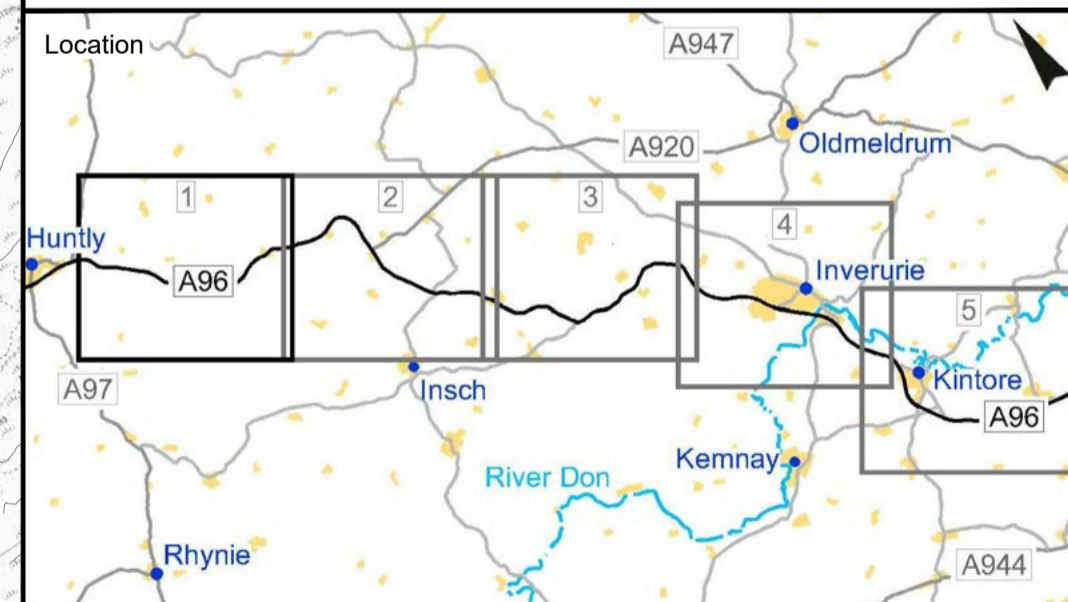




- Existing A96
- Existing A96 with Climbing Lane
- A Class Road
- B Class Road
- C Class Road
- Unclassified Road
- Railway



C01	SMON	ROAK	CBAT	GMAC	AFRE
Revision	Created	Checked	Reviewed	Approved	Authorised
15/12/20	15/12/20	15/12/20	15/12/20	15/12/20	15/12/20

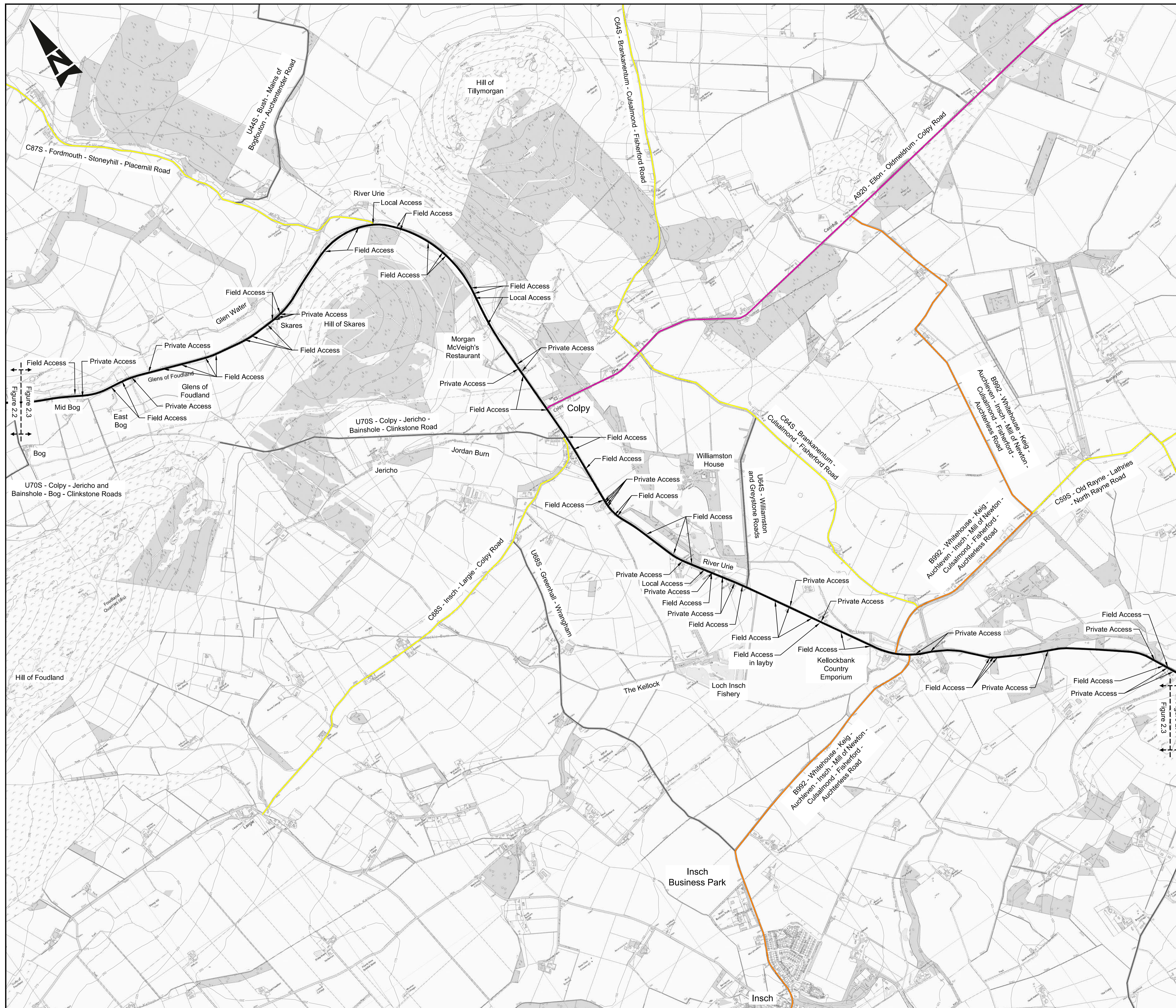


Scale @ A1: 1:12500 | Project Ref. No: 250002-92 | Stage: STAGE 2
 © Crown copyright and database right (2020). All rights reserved. OS 100046668.
 © Aberdeenshire Council (2020).
 Contains public sector information licensed under the Open Government Licence v3.0.



Project Name
A96 Dualling East of Huntly to Aberdeen
 Drawing Title
Figure 2.2 Existing Conditions Roads and Accesses Sheet 1 of 5

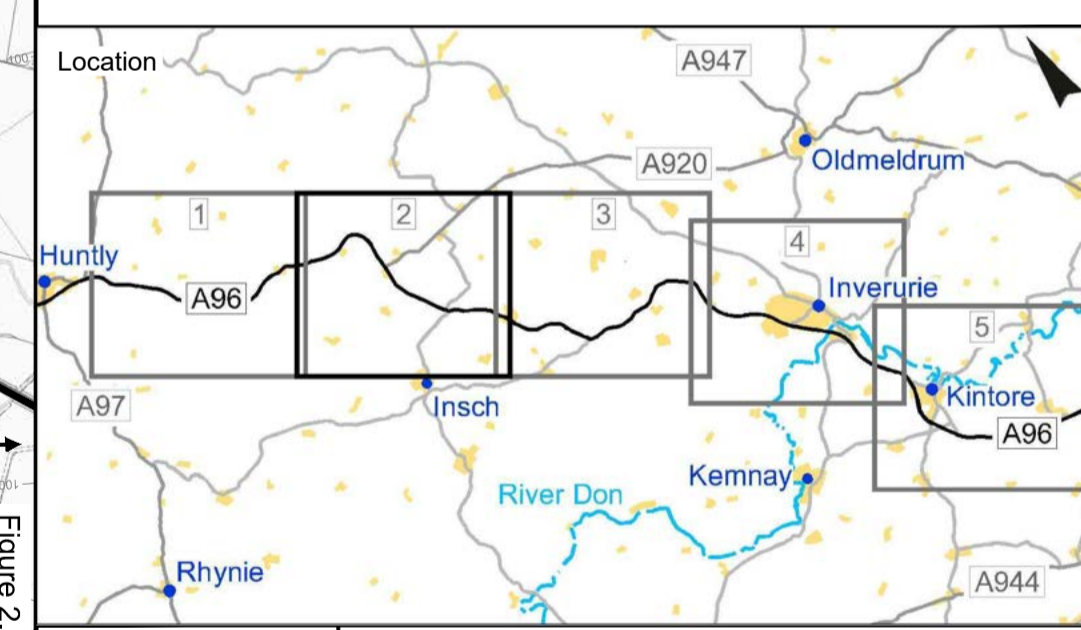
Drawing Number	Project	Originator	Volume
A96PEA	SWI	AMAR	HGN
Location	Type	Role	Number
			-DR-CH-300057
Suitability	Suitability Description	Revision	
A	Approved for Stage Complete	C01	



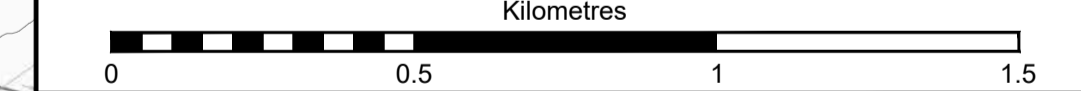
- Existing A96
- Existing A96 with Climbing Lane
- A Class Road
- B Class Road
- C Class Road
- Unclassified Road
- Railway

Figure 2.3
Figure 2.2

Figure 2.4
Figure 2.3



Revision	SMON	ROAK	CBAT	GMAC	AFRE
C01	15/12/20	15/12/20	15/12/20	15/12/20	15/12/20
	Created	Checked	Reviewed	Approved	Authorised



Scale @ A1: 1:12500 | Project Ref. No: 250002-92 | Stage: STAGE 2
 © Crown copyright and database right (2020). All rights reserved. OS 100046668.
 © Aberdeenshire Council (2020).
 Contains public sector information licensed under the Open Government Licence v3.0.

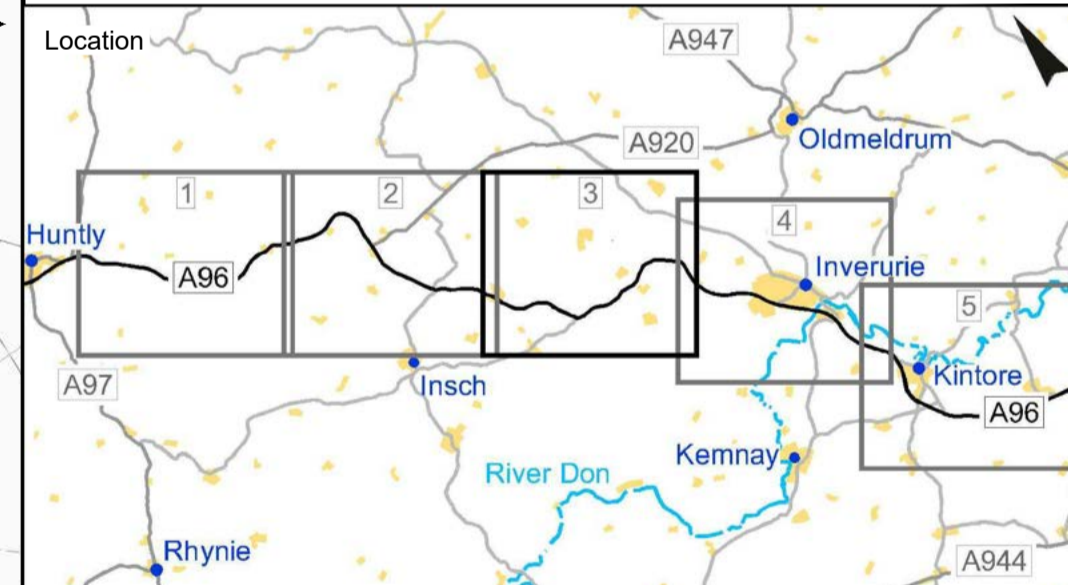


Project Name
A96 Dualling East of Huntly to Aberdeen
 Drawing Title
Figure 2.3
Existing Conditions
Roads and Accesses
 Sheet 2 of 5

Drawing Number	Project	Originator	Volume
A96PEA	SWI	AMAR	HGN
	Location	Type	Role
		-DR-CH-	300058
Suitability	Suitability Description	Revision	
A	Approved for Stage Complete	C01	



- Existing A96
- Existing A96 with Climbing Lane
- A Class Road
- B Class Road
- C Class Road
- Unclassified Road
- Railway



Revision	SMON	ROAK	CBAT	GMAC	AFRE
15/12/20	Created	15/12/20	Checked	15/12/20	Approved
15/12/20		15/12/20	Reviewed	15/12/20	Authorised

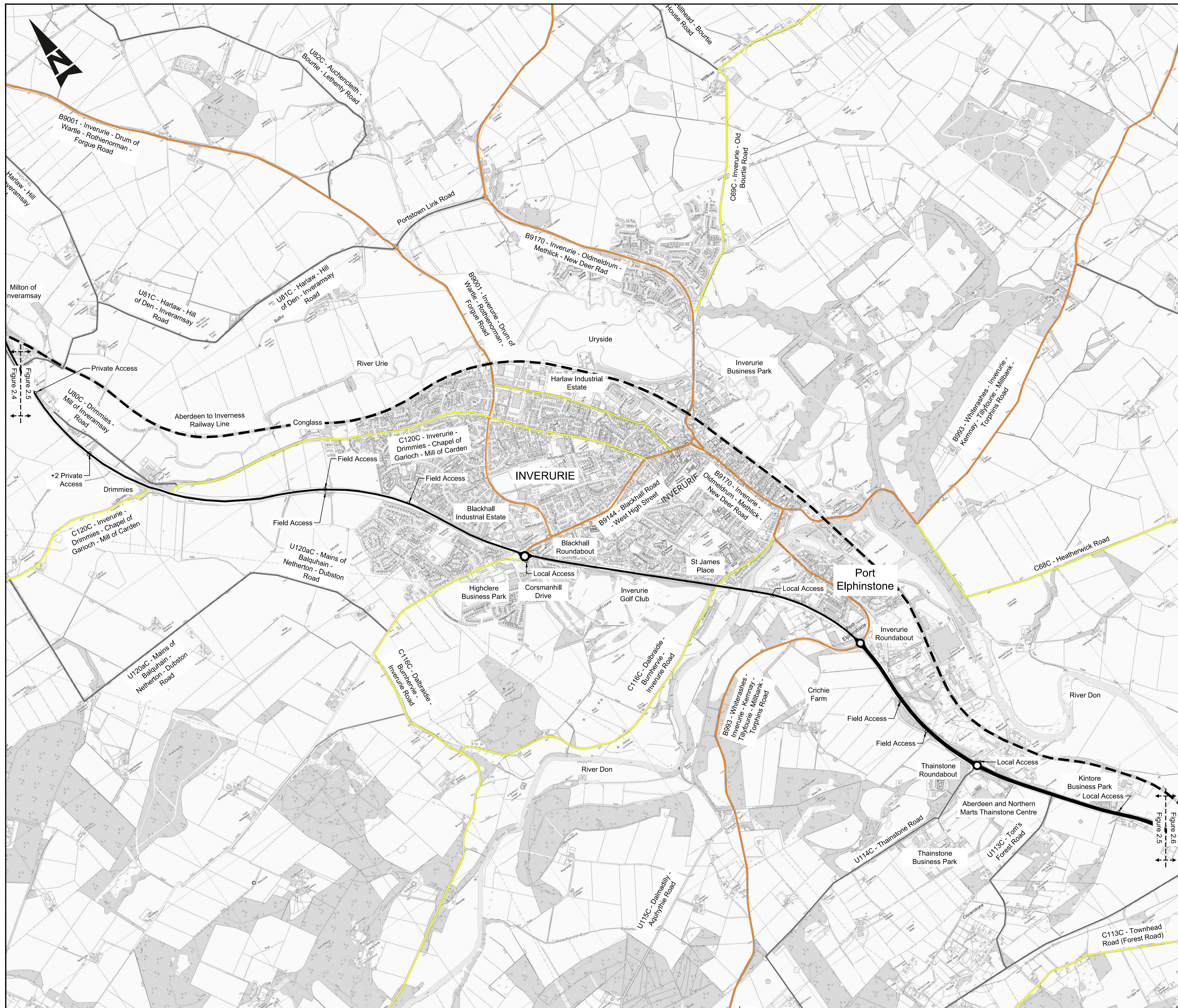


Scale @ A1: 1:12500 | Project Ref. No: 250002-92 | Stage: STAGE 2
 © Crown copyright and database right (2020). All rights reserved. OS 100046668.
 © Aberdeenshire Council (2020).
 Contains public sector information licensed under the Open Government Licence v3.0.

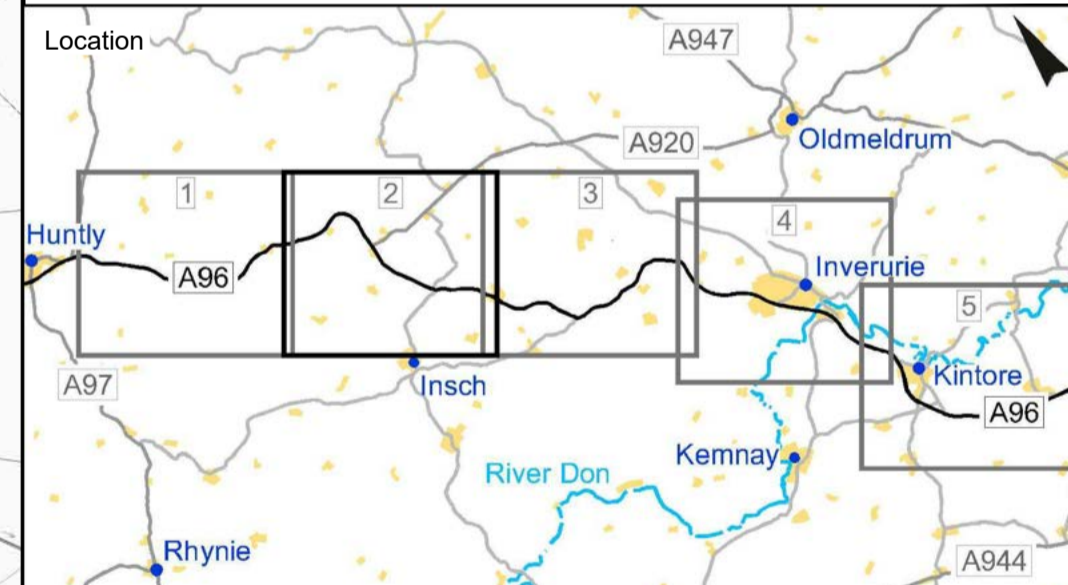


Project Name
A96 Dualling East of Huntly to Aberdeen
 Drawing Title
Figure 2.4 Existing Conditions Roads and Accesses Sheet 3 of 5

Drawing Number	Project	Originator	Volume
A96PEA	SWI	AMAR	HGN
	Location	Type	Role
		-DR-CH-	300059
Suitability	Suitability Description	Revision	
A	Approved for Stage Complete	C01	



- Existing A96
- Existing A96 with Climbing Lane
- A Class Road
- B Class Road
- C Class Road
- Unclassified Road
- Railway



C01	SMON	ROAK	CBAT	GMAC	AFRE
Revision	Created	Checked	Reviewed	Approved	Authorised
	15/12/20	15/12/20	15/12/20	15/12/20	15/12/20

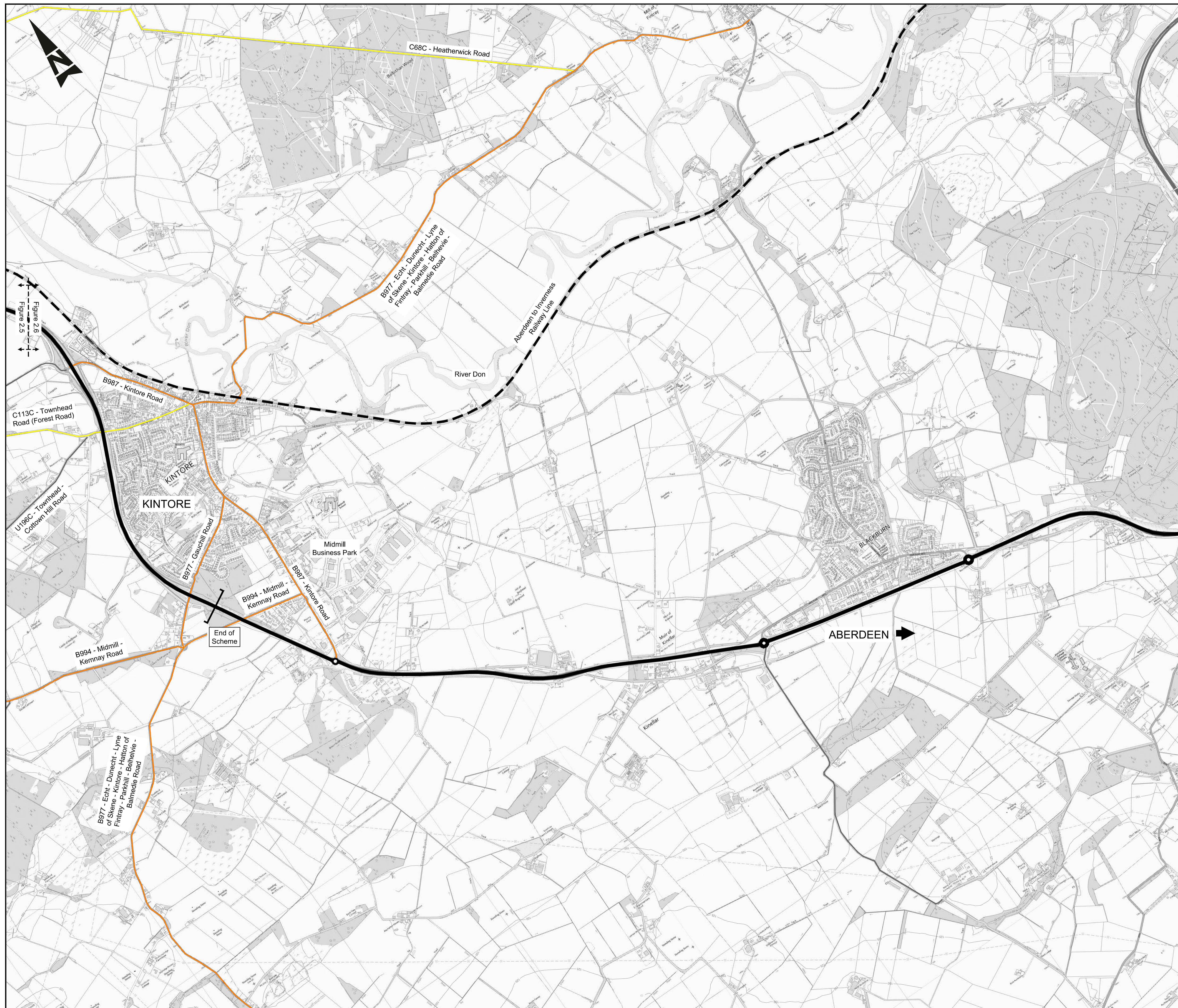


Scale @ A1: 1:12500 | Project Ref. No: 250002-92 | Stage: STAGE 2
 © Crown copyright and database right (2020). All rights reserved. OS 100046668.
 © Aberdeenshire Council (2020).
 Contains public sector information licensed under the Open Government Licence v3.0.



Project Name
A96 Dualling East of Huntly to Aberdeen
 Drawing Title
Figure 2.5 Existing Conditions Roads and Accesses Sheet 4 of 5

Drawing Number	Project	Originator	Volume
A96PEA	SWI	AMAR	HGN
	Location	Type	Role
		-DR-CH-	300060
Suitability	Suitability Description	Revision	
A	Approved for Stage Complete	C01	

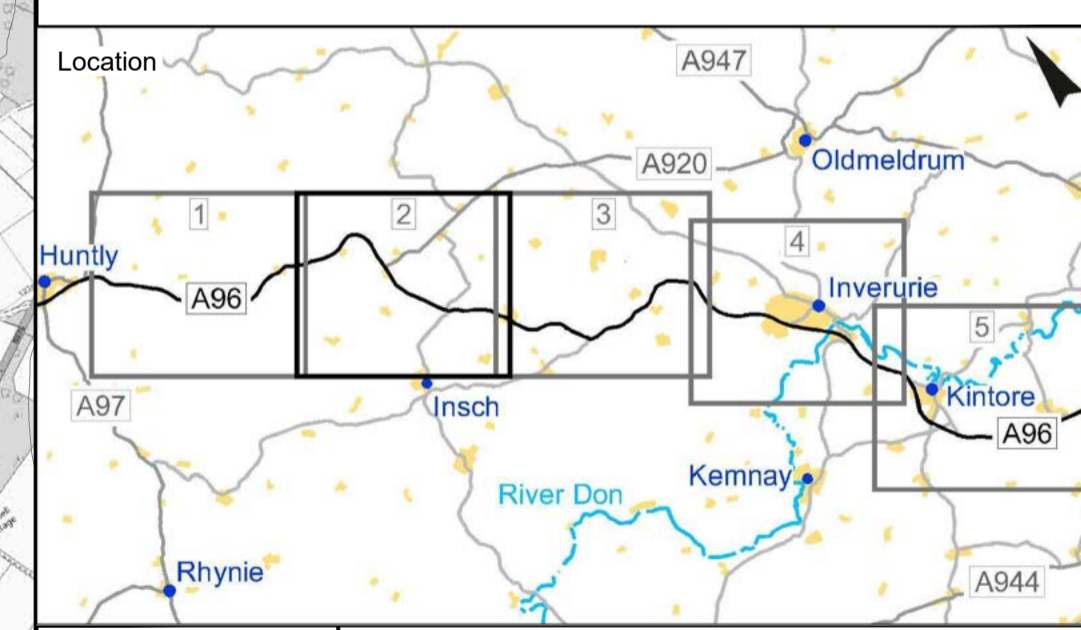


- Existing A96
- Existing A96 with Climbing Lane
- A Class Road
- B Class Road
- C Class Road
- Unclassified Road
- Railway

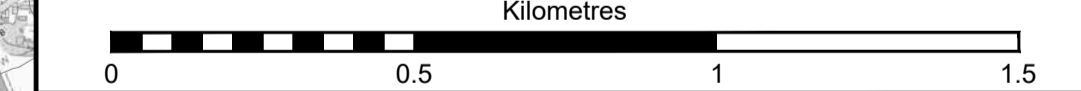
Figure 2.6
Figure 2.5

End of Scheme

ABERDEEN



C01	SMON	ROAK	CBAT	GMAC	AFRE
Revision	Created	Checked	Reviewed	Approved	Authorised
15/12/20	15/12/20	15/12/20	15/12/20	15/12/20	15/12/20



Scale @ A1: 1:12500 | Project Ref. No: 250002-92 | Stage: STAGE 2
 © Crown copyright and database right (2020). All rights reserved. OS 100046668.
 © Aberdeenshire Council (2020).
 Contains public sector information licensed under the Open Government Licence v3.0.



Project Name
A96 Dualling East of Huntly to Aberdeen
 Drawing Title
Figure 2.6 Existing Conditions Roads and Accesses Sheet 5 of 5

Drawing Number	Project	Originator	Volume
A96PEA	SWI	AMAR	HGN
	Location	Type	Role
		-DR-CH-	300061
Suitability	Suitability Description	Revision	
A	Approved for Stage Complete	C01	