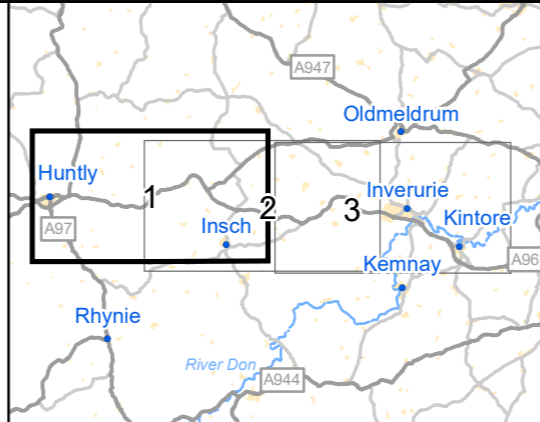


Accident Cluster 1 - Bainshole 1:5,000

- A96 Accident Data 2015 - 2019 Existing Roads**
- Fatal Accident
 - Serious Accident
 - Slight Accident
 - Existing A96
 - A Road
 - B Road
 - C Road
 - Unclassified

Note:
1. An Accident Cluster is where three or more reported injury accidents have occurred within a 100m radius.



C01	First Issue				
	DTUC	JGRA	YSUL	GMAC	AFRE
Revision	Created	Checked	Reviewed	Approved	Authorised
	16/11/20	16/11/20	17/11/20	18/11/20	19/11/20

Scale @ A3: 1:50,000 | Project Ref. No. A96PEA | Stage: Stage 2

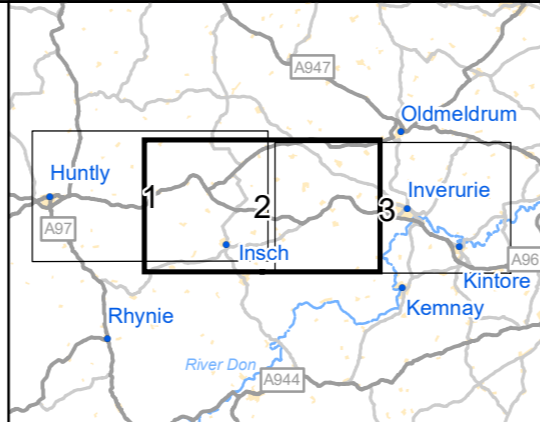
© Crown copyright and database right (2020). All rights reserved. OS 100046668.
©Aberdeenshire council (2020). Contains public sector information licensed under the Open Government Licence v3.0.

Project Name A96 Dualling East of Huntly to Aberdeen			
Map Title Figure 2.13 Existing Conditions			
A96 Accident Data 2015 - 2019			
Sheet 1 of 3			
Map Number Project A96PEA	Originator AMAR	Volume VAS	
SWI		MP - YT - 000202	
Location	Type	Role	Number
Suitability A	Suitability Description Approved for Stage Complete		Revision C01



- A96 Accident Data 2015 - 2019 Existing Roads**
- Fatal Accident
 - Serious Accident
 - Slight Accident
 - Existing A96
 - A Road
 - B Road
 - C Road
 - Unclassified

Note:
 1. An Accident Cluster is where three or more reported injury accidents have occurred within a 100m radius.
 2. * Injury accidents occurred on the now de-trunked A96, prior to it being realigned in March 2016 as part of the A96 Inveramsay Bridge Improvements Scheme.



ASS
DUALLING
EAST OF HUNTLY TO ABERDEEN

TRANSPORT
SCOTLAND

Amey
Arup

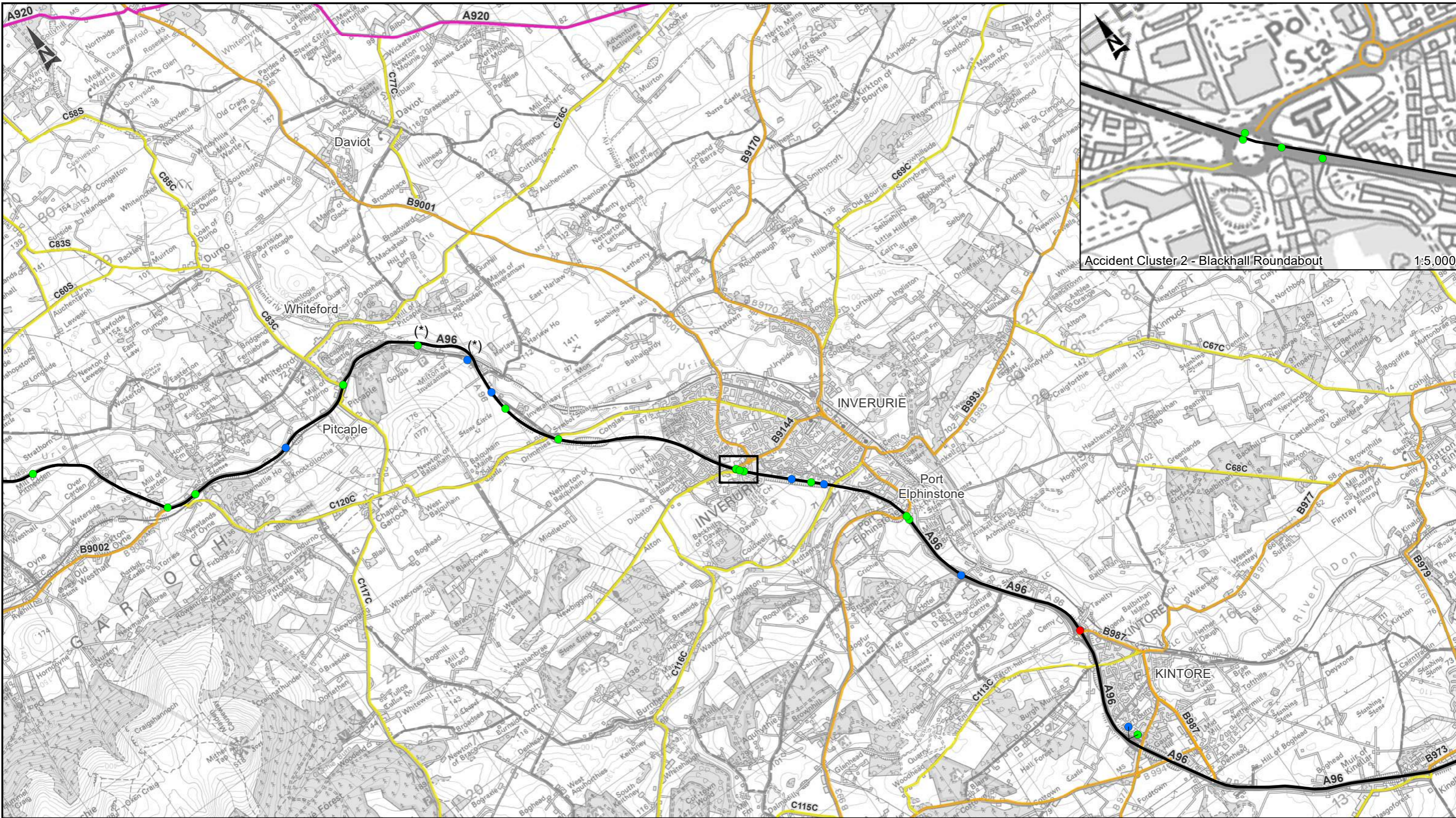
C01	First Issue				
	DTUC	JGRA	YSUL	GMAC	AFRE
Revision	Created	Checked	Reviewed	Approved	Authorised
	16/11/20	16/11/20	17/11/20	18/11/20	19/11/20

0 1 2 3 4 Kilometres

Scale @ A3: 1:50,000 | Project Ref. No. A96PEA | Stage: Stage 2

© Crown copyright and database right (2020). All rights reserved. OS 100046668.
 ©Aberdeenshire council (2020). Contains public sector information licensed under the Open Government Licence v3.0.

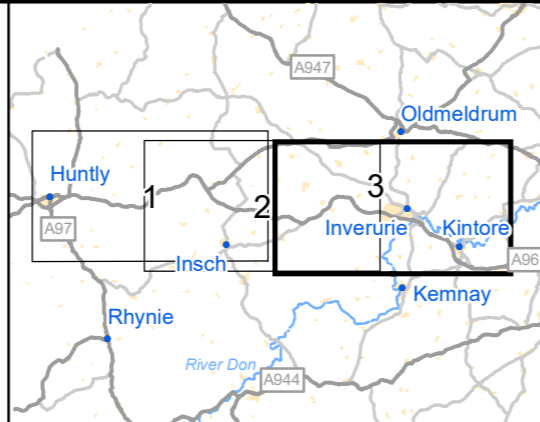
Project Name A96 Dualling East of Huntly to Aberdeen			
Map Title Figure 2.14			
Existing Conditions A96 Accident Data 2015 - 2019			
Sheet 2 of 3			
Map Number Project A96PEA	Originator AMAR	Volume VAS	
SWI		MP - YT - 000203	
Location	Type	Role	Number
Suitability A	Suitability Description Approved for Stage Complete		Revision C01



A96 Accident Data 2015 - 2019 Existing Roads

- Fatal Accident
- Serious Accident
- Slight Accident
- Existing A96
- A Road
- B Road
- C Road
- Unclassified

Note
 1. An Accident Cluster is where three or more reported injury accidents have occurred within a 100m radius.
 2. * Injury accidents occurred on the now de-trunked A96, prior to it being realigned in March 2016 as part of the A96 Inveramsay Bridge Improvements Scheme.



ASS
DUALLING
EAST OF HUNTLY TO ABERDEEN

TRANSPORT
SCOTLAND

Amey
Arup

C01	First Issue				
	DTUC	JGRA	YSUL	GMAC	AFRE
Revision	Created	Checked	Reviewed	Approved	Authorised
	16/11/20	16/11/20	17/11/20	19/11/20	20/11/20

0 1 2 3 4 Kilometres

Scale @ A3: 1:50,000 | Project Ref. No. A96PEA | Stage: Stage 2

© Crown copyright and database right (2020). All rights reserved. OS 100046668.
 ©Aberdeenshire council (2020). Contains public sector information licensed under the Open Government Licence v3.0.

Project Name A96 Dualling East of Huntly to Aberdeen			
Map Title Figure 2.15 Existing Conditions A96 Accident Data 2015 - 2019 Sheet 3 of 3			
Map Number Project A96PEA	Originator AMAR	Volume VAS	SWI MP - YT - 000204
Location A	Type Approved for Stage Complete	Role Number	Revision C01