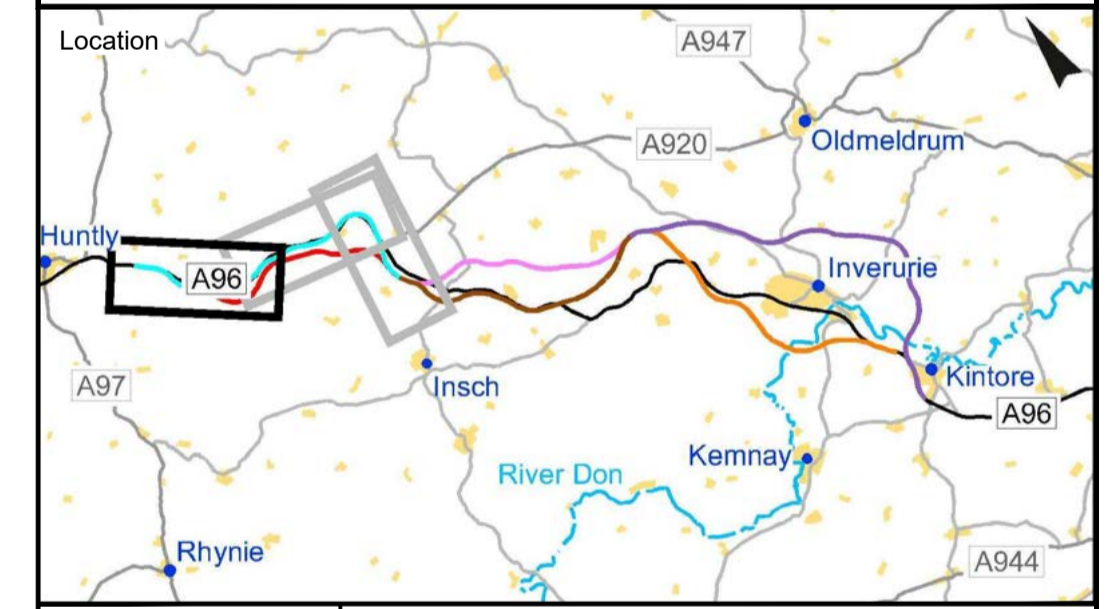


- Structures
- SSE 275kV
- National Grid High Pressure Gas Main
- SGN High Pressure Gas Main
- Drainage Basin

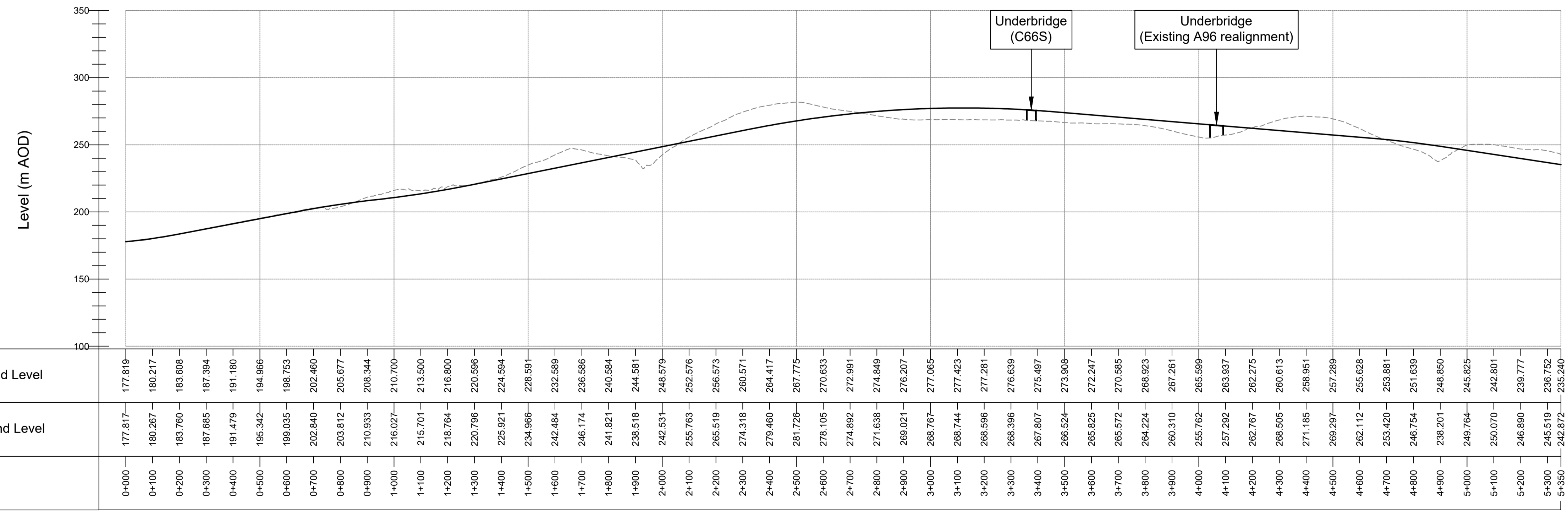
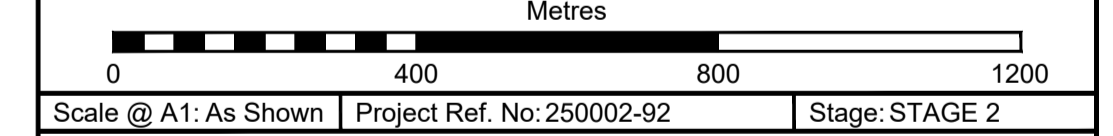
© Crown copyright and database right (2020). All rights reserved. Ordnance Survey Licence number 100046668. Mapping obtained from Transport Scotland January 2020.

Plan  
Scale 1:10000

This figure was prepared by AmeyArup on behalf of Transport Scotland in connection with the A96 Dualling East of Huntly to Aberdeen Project. It takes into account our client's particular instructions and requirements and addresses their priorities at the time. This report was not intended for, and should not be relied on by, any third party and no responsibility is undertaken to any third party in relation to it.



C01	SMON	ROAK	CBAT	GMAC	AFRE
Revision	Created	Checked	Reviewed	Approved	Authorised
15/12/20	15/12/20	15/12/20	15/12/20	15/12/20	15/12/20



Proposed Road Level	Existing Ground Level	Chainage
177.819	177.817	0+000
180.217	180.267	0+100
183.608	183.760	0+200
187.394	187.685	0+300
191.180	191.479	0+400
194.966	195.342	0+500
198.753	199.035	0+600
202.460	202.840	0+700
205.677	203.812	0+800
208.344	210.933	0+900
210.700	216.027	1+000
213.500	215.701	1+100
216.800	218.764	1+200
220.596	220.796	1+300
224.594	225.921	1+400
228.591	234.966	1+500
232.589	242.484	1+600
236.586	246.174	1+700
240.584	241.821	1+800
244.581	238.516	1+900
248.579	242.531	2+000
252.576	255.763	2+100
256.573	265.519	2+200
260.571	274.318	2+300
264.417	279.460	2+400
267.775	281.726	2+500
270.633	278.105	2+600
272.991	274.892	2+700
274.849	271.638	2+800
276.207	269.021	2+900
277.065	268.767	3+000
277.423	268.744	3+100
277.281	268.596	3+200
276.639	268.396	3+300
275.497	267.807	3+400
273.909	266.524	3+500
272.247	265.825	3+600
270.585	265.572	3+700
268.923	264.224	3+800
267.261	260.310	3+900
265.599	255.762	4+000
263.937	257.292	4+100
262.275	262.767	4+200
260.613	268.505	4+300
258.951	271.185	4+400
257.289	269.297	4+500
255.628	262.112	4+600
253.961	253.420	4+700
251.639	246.754	4+800
248.850	238.201	4+900
245.825	249.764	5+000
242.801	250.070	5+100
239.777	246.890	5+200
236.752	245.519	5+300
235.240	242.872	5+350

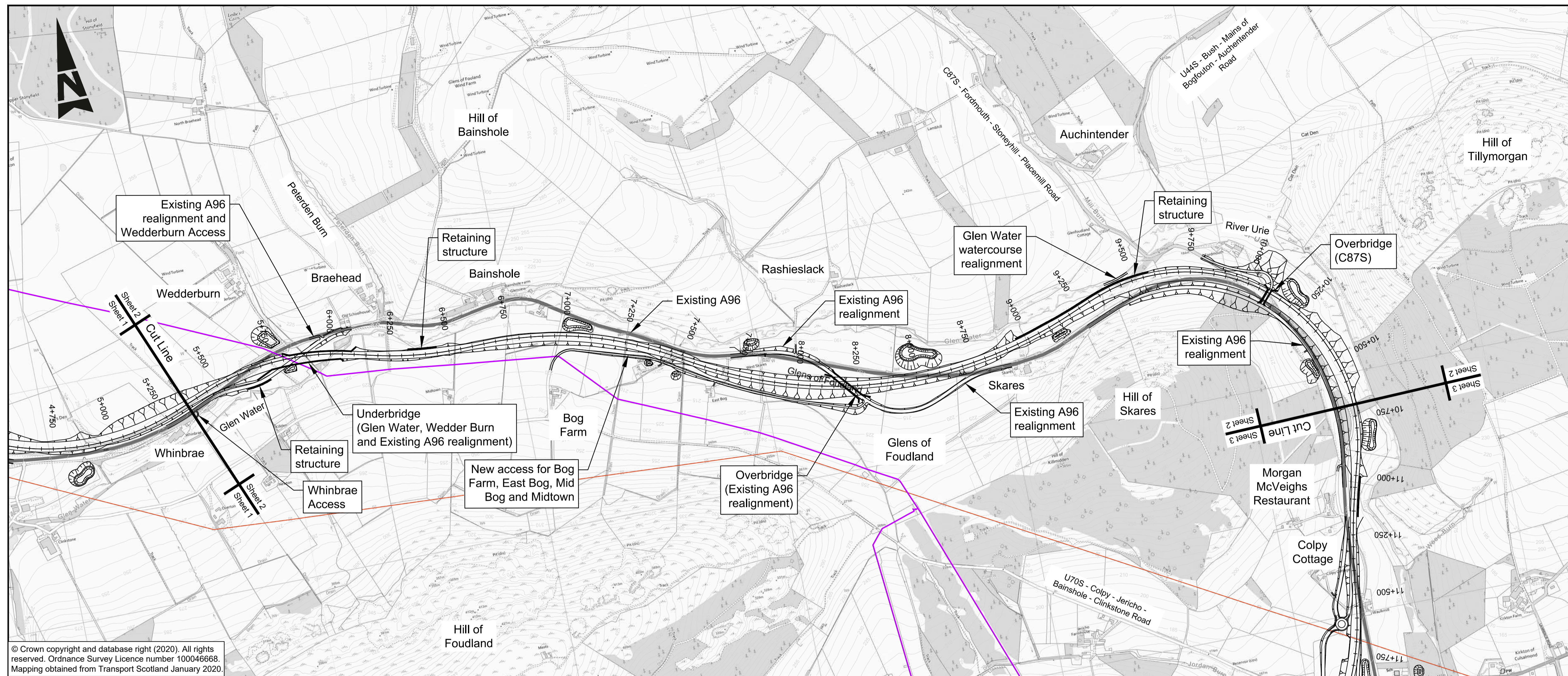
Longitudinal Section  
Scale H1:10000 V1:2000

Project Name  
**A96 Dualling East of Huntly to Aberdeen**

Drawing Title  
**Figure 5.1  
Cyan Route Option  
Plan and Profile  
Sheet 1 of 3**

Drawing Number	Project	Originator	Volume
A96PEA	SWI	AMAR	HGN
Location	Type	Role	Number
			-DR-CH-340001

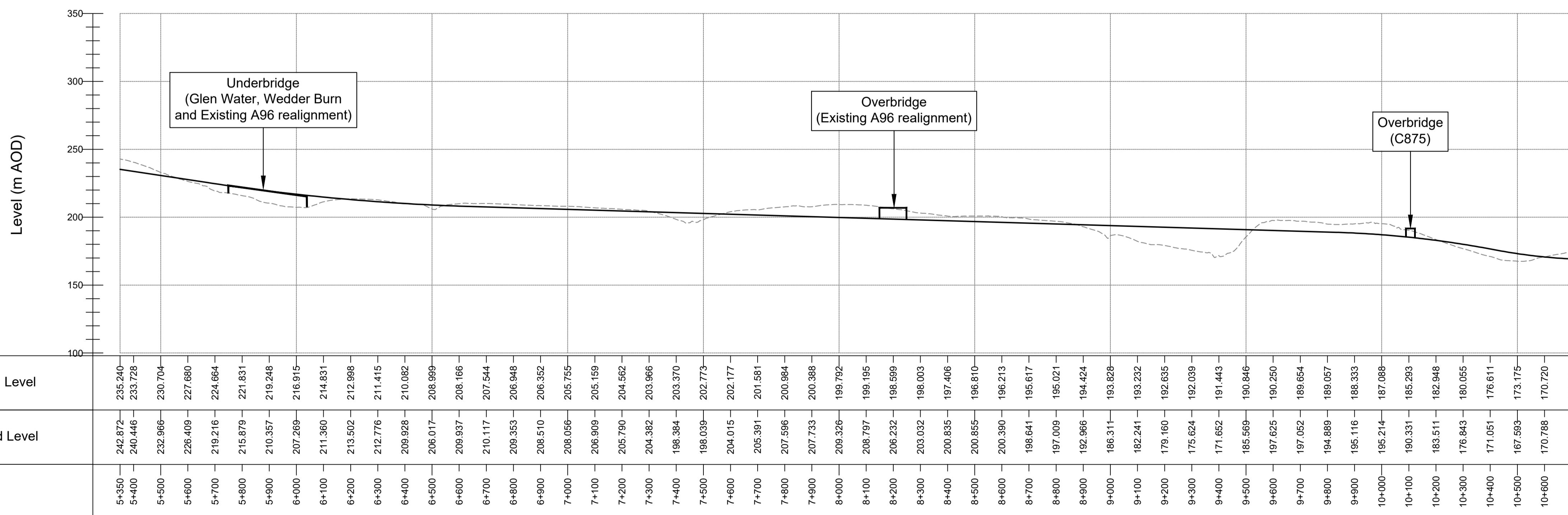
Suitability	Suitability Description	Revision
A	Approved for Stage Complete	C01



© Crown copyright and database right (2020). All rights reserved. Ordnance Survey Licence number 100046668. Mapping obtained from Transport Scotland January 2020.

Plan  
Scale 1:10000

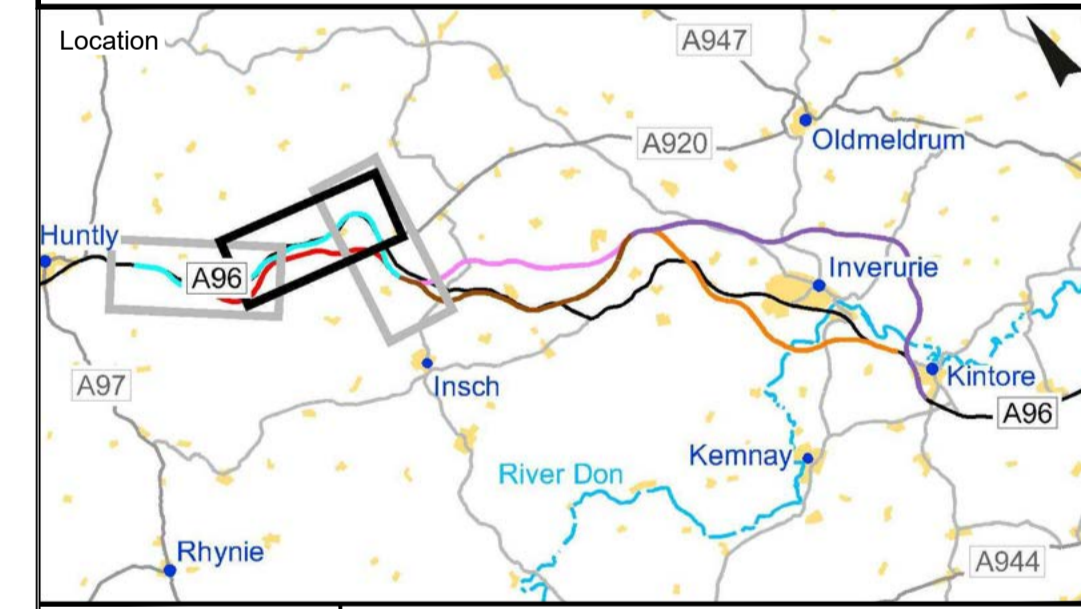
- Structures
- SSE 275kV
- National Grid High Pressure Gas Main
- SGN High Pressure Gas Main
- Drainage Basin



Longitudinal Section  
Scale H1:10000 V1:2000

Proposed Road Level	235.240	233.728	230.704	227.680	224.656	221.632	218.608	215.584	212.560	211.415	210.082	208.999	208.166	207.544	206.948	206.352	205.756	205.159	204.562	203.966	203.370	202.773	202.177	201.581	200.984	200.388	199.792	199.195	198.599	198.003	197.406	196.810	196.213	195.617	195.021	194.424	193.828	193.232	192.635	192.039	191.443	189.846	189.250	188.654	188.057	187.461	186.865	186.269	185.673	185.077	184.481	183.885	183.289	182.693	182.097	181.501	180.905	180.309	180.713	180.117	179.521	178.925	178.329	177.733	177.137	176.541	175.945	175.349	174.753	174.157	173.561	172.965	172.369	171.773	171.177	170.581	169.985
Existing Ground Level	242.872	240.446	232.966	226.409	219.216	215.879	210.357	207.269	211.360	213.502	212.776	209.928	206.017	209.937	208.166	210.117	209.353	208.510	208.056	206.909	205.790	204.562	204.382	198.384	198.039	204.015	205.391	207.596	207.733	200.835	200.855	200.390	198.641	197.009	192.966	186.311	182.241	179.160	175.624	171.652	185.569	197.625	197.052	194.889	195.116	195.214	190.331	183.511	176.843	171.051	167.593	170.788	170.720	169.265																							
Chainage	5+350	5+400	5+500	5+600	5+700	5+800	5+900	6+000	6+100	6+200	6+300	6+400	6+500	6+600	6+700	6+800	6+900	7+000	7+100	7+200	7+300	7+400	7+500	7+600	7+700	7+800	7+900	8+000	8+100	8+200	8+300	8+400	8+500	8+600	8+700	8+800	8+900	9+000	9+100	9+200	9+300	9+400	9+500	9+600	9+700	9+800	9+900	10+000	10+100	10+200	10+300	10+400	10+500	10+600	10+700																						

This figure was prepared by AmeyArup on behalf of Transport Scotland in connection with the A96 Dualling East of Huntly to Aberdeen Project. It takes into account our client's particular instructions and requirements and addresses their priorities at the time. This report was not intended for, and should not be relied on by, any third party and no responsibility is undertaken to any third party in relation to it.



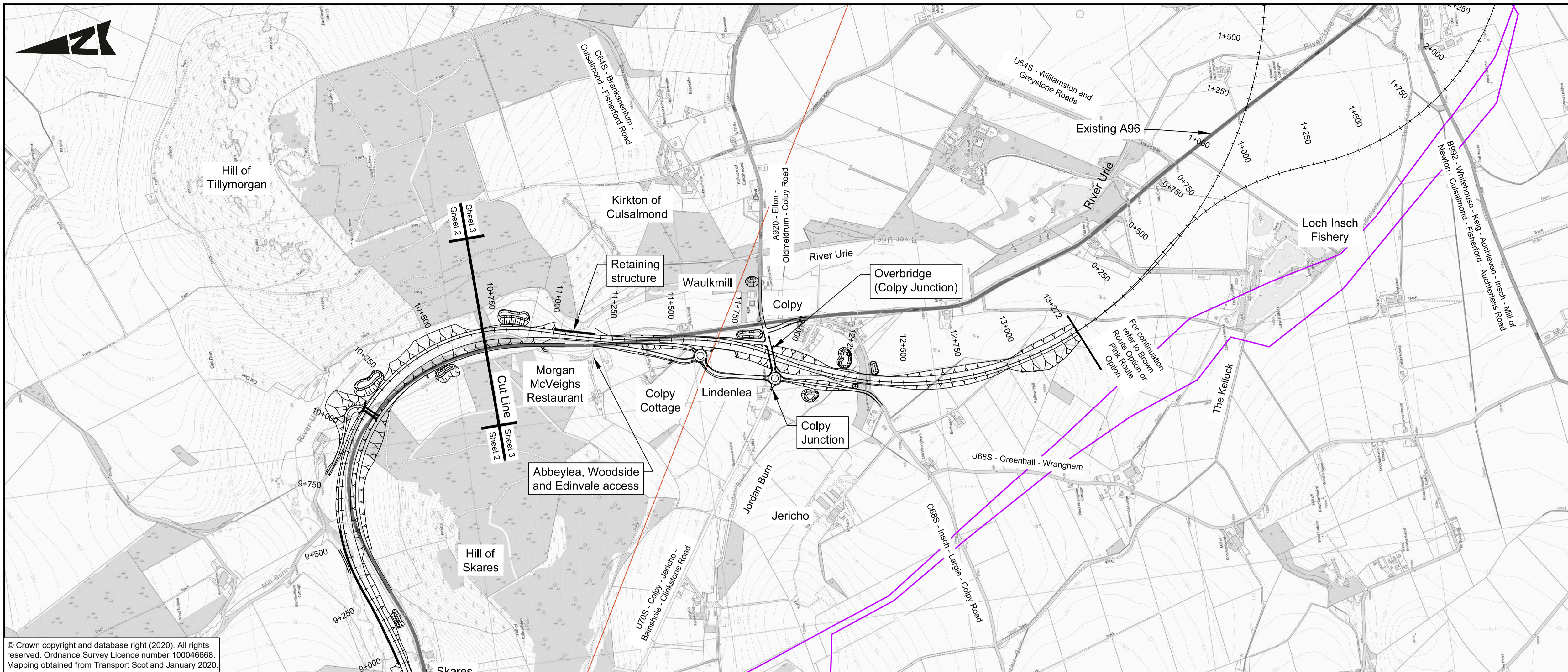
Revision	SMON	ROAK	CBAT	GMAC	AFRE
	Created	Checked	Reviewed	Approved	Authorised

Scale @ A1: As Shown | Project Ref. No: 250002-92 | Stage: STAGE 2

Project Name  
**A96 Dualling East of Huntly to Aberdeen**

Drawing Title  
**Figure 5.2  
Cyan Route Option  
Plan and Profile  
Sheet 2 of 3**

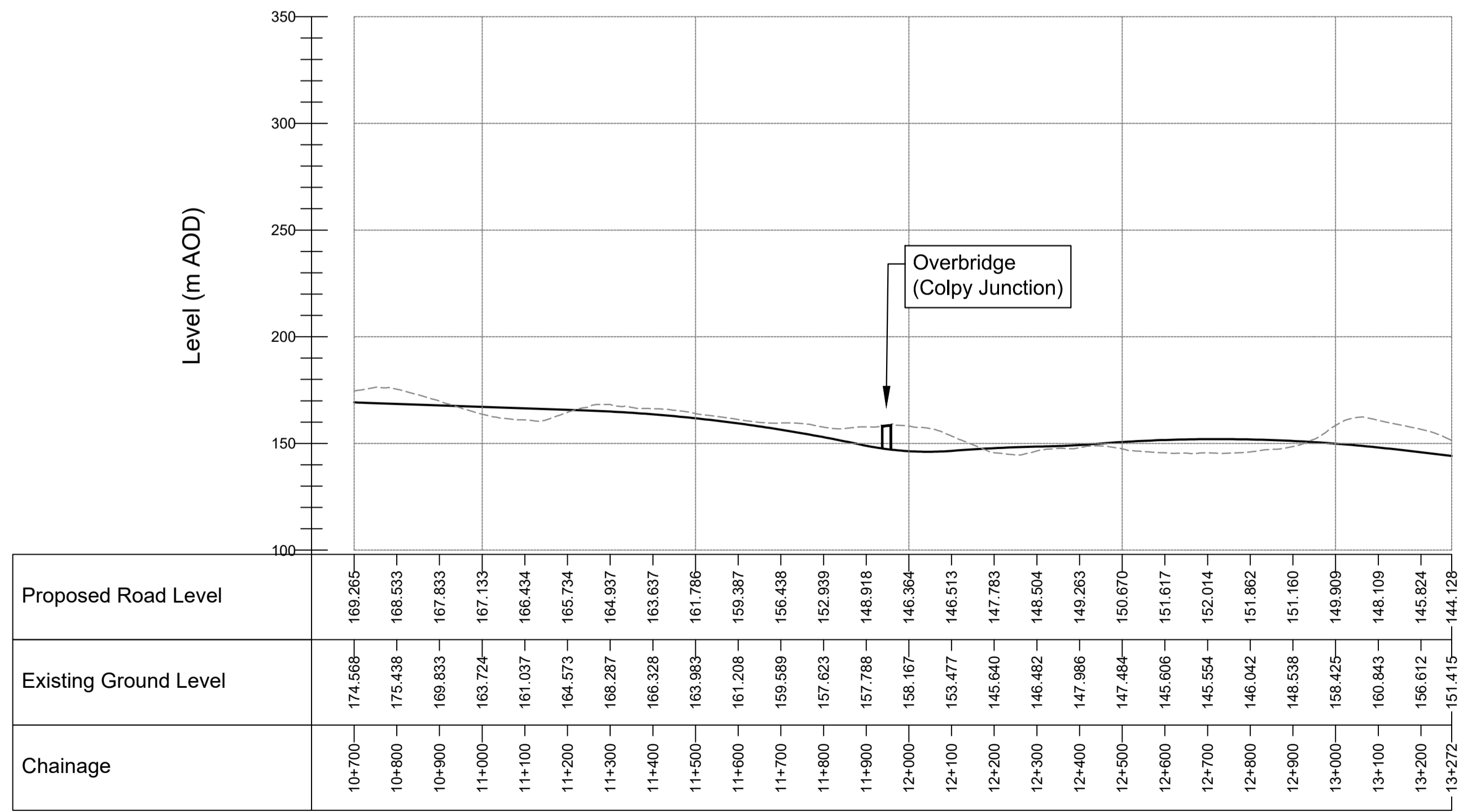
Drawing Number	Project	Originator	Volume
A96PEA	SWI	AMAR	HGN
Type	Location	Role	Number
-	-DR-CH-	-	340002
Suitability	Suitability Description	Revision	
A	Approved for Stage Complete	C01	



- Structures
- SSE 275kV
- National Grid High Pressure Gas Main
- SGN High Pressure Gas Main
- Drainage Basin

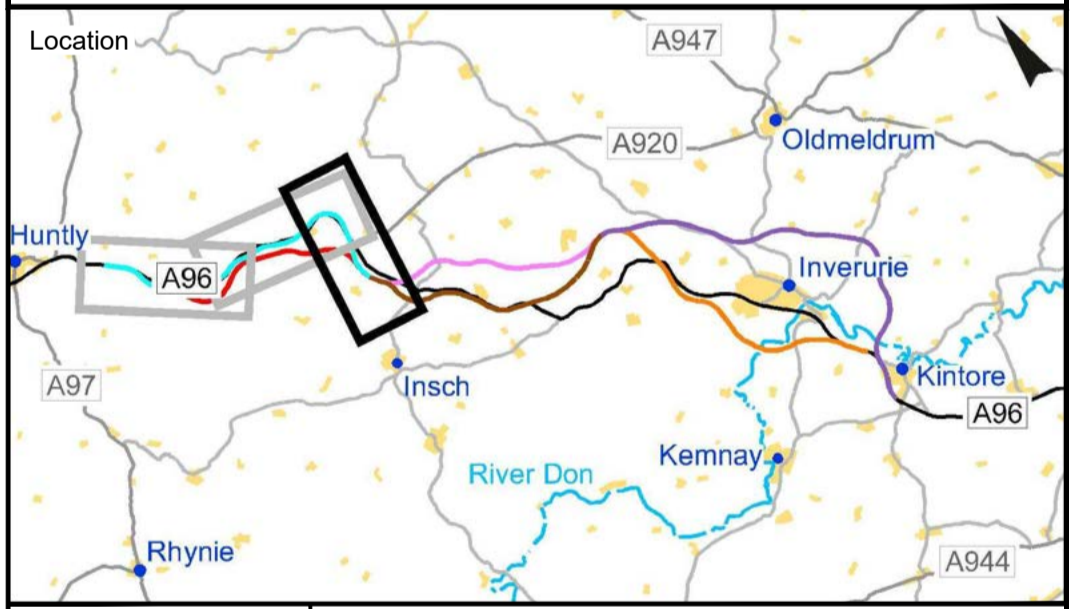
© Crown copyright and database right (2020). All rights reserved. Ordnance Survey Licence number 100046668. Mapping obtained from Transport Scotland January 2020.

Plan  
Scale 1:10000

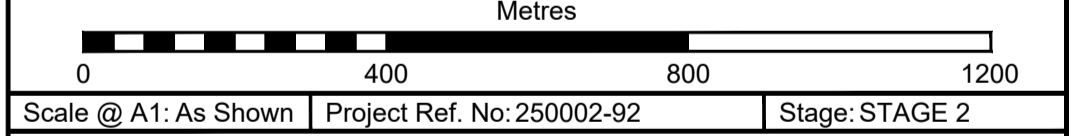


Longitudinal Section  
Scale H1:10000 V1:2000

This figure was prepared by AmeyArup on behalf of Transport Scotland in connection with the A96 Dualling East of Huntly to Aberdeen Project. It takes into account our client's particular instructions and requirements and addresses their priorities at the time. This report was not intended for, and should not be relied on by, any third party and no responsibility is undertaken to any third party in relation to it.



Revision	SMON	ROAK	CBAT	GMAC	AFRE
C01	Created	Checked	Reviewed	Approved	Authorised

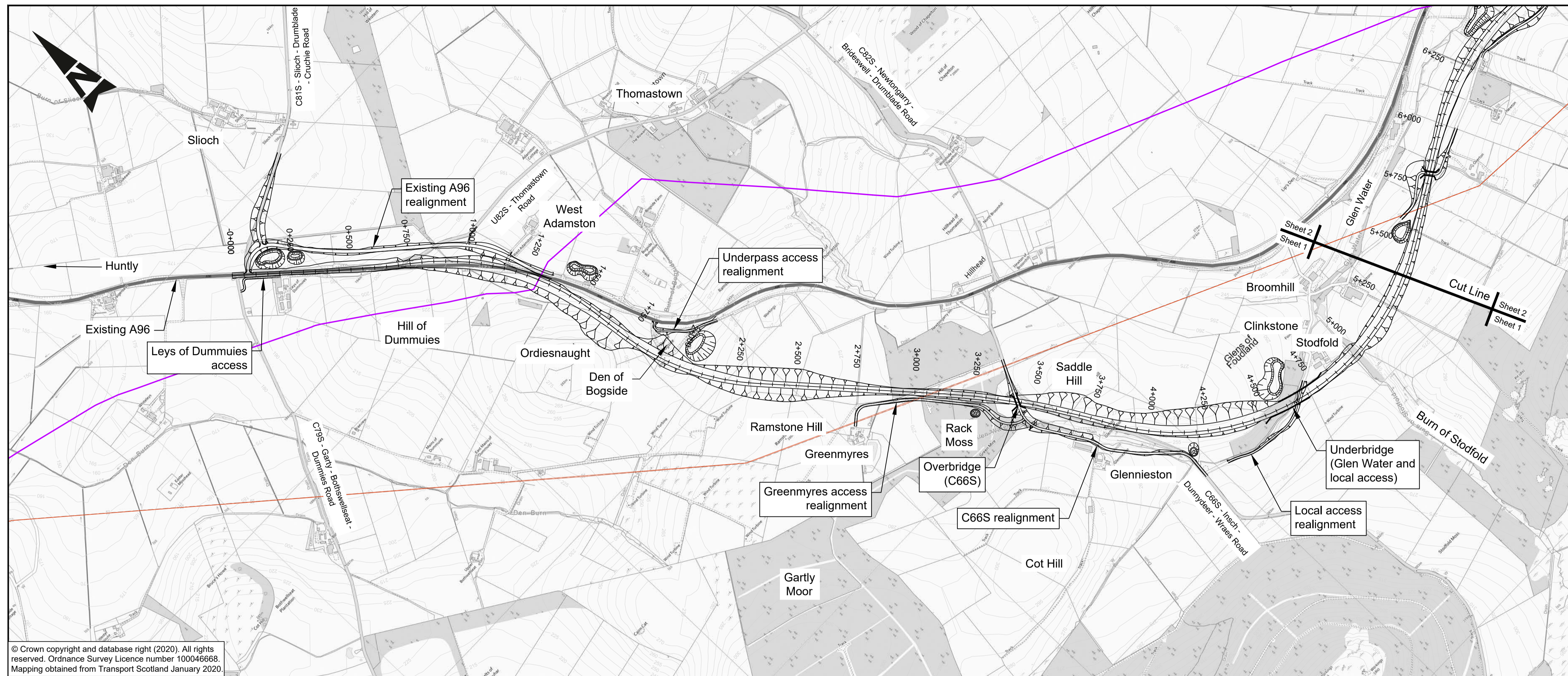


Project Name  
**A96 Dualling East of Huntly to Aberdeen**

Drawing Title  
**Figure 5.3  
Cyan Route Option  
Plan and Profile  
Sheet 3 of 3**

Drawing Number	Project	Originator	Volume
A96PEA	SWI	AMAR	HGN
Type	Location	Role	Number
DR-CH	-DR-CH-	340003	

Suitability	Suitability Description	Revision
A	Approved for Stage Complete	C01

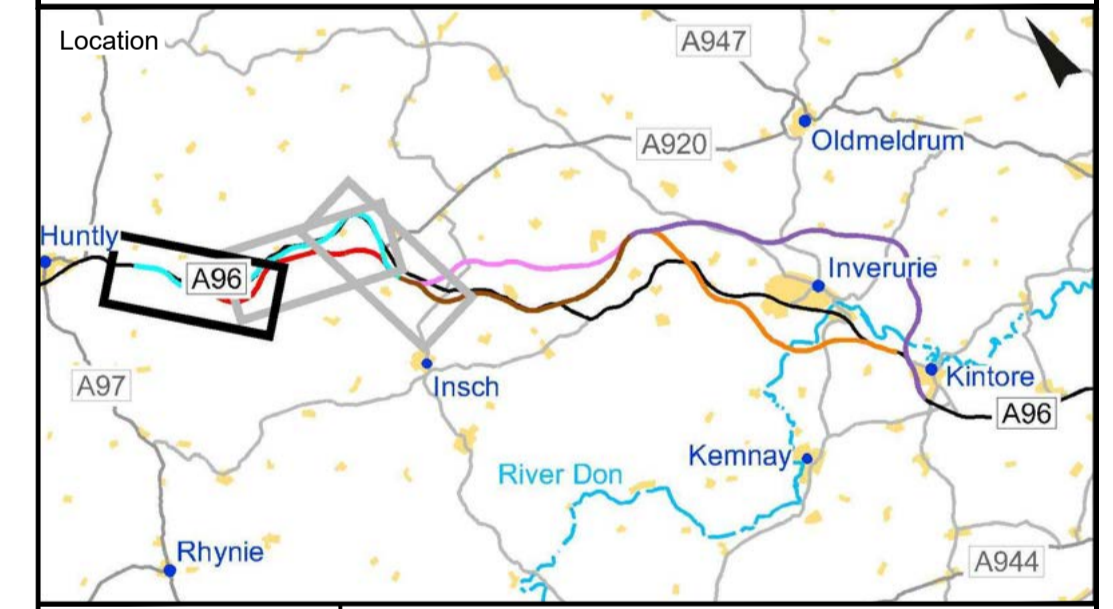


- Structures
- SSE 275kV
- National Grid High Pressure Gas Main
- SGN High Pressure Gas Main
- Drainage Basin

© Crown copyright and database right (2020). All rights reserved. Ordnance Survey Licence number 100046668. Mapping obtained from Transport Scotland January 2020.

Plan  
Scale 1:10000

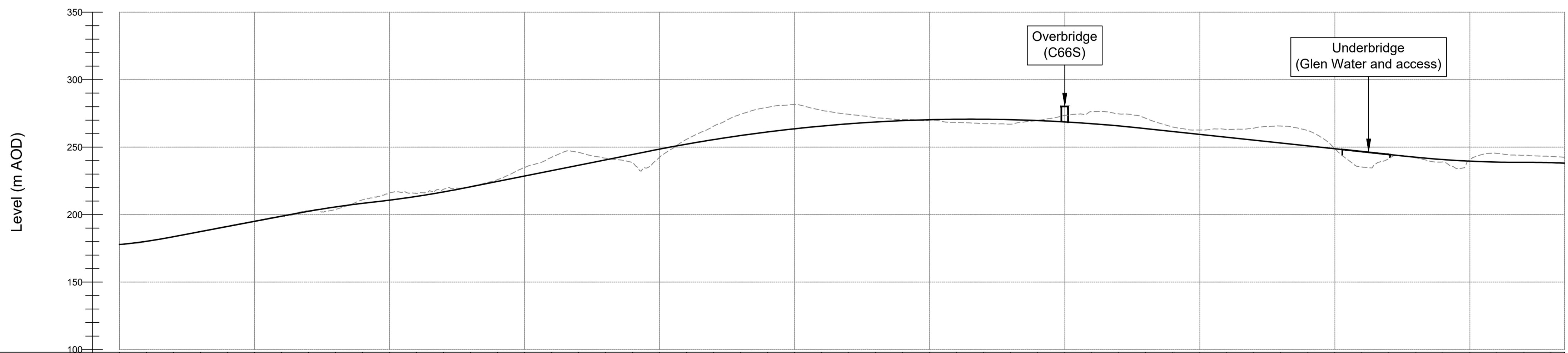
This figure was prepared by AmeyArup on behalf of Transport Scotland in connection with the A96 Dualling East of Huntly to Aberdeen Project. It takes into account our client's particular instructions and requirements and addresses their priorities at the time. This report was not intended for, and should not be relied on by, any third party and no responsibility is undertaken to any third party in relation to it.



Revision	SMON	ROAK	CBAT	GMAC	AFRE
Created	15/12/20	15/12/20	15/12/20	15/12/20	15/12/20
Checked					
Reviewed					
Approved					
Authorised					

Metres

Scale @ A1: As Shown | Project Ref. No: 250002-92 | Stage: STAGE 2



Chainage	Proposed Road Level	Existing Ground Level
0+000	177.819	177.817
0+100	180.217	180.267
0+200	183.608	183.760
0+300	187.394	187.685
0+400	191.180	191.479
0+500	194.966	195.342
0+600	198.753	199.035
0+700	202.460	202.840
0+800	205.678	205.812
0+900	208.346	210.933
1+000	210.702	216.027
1+100	213.501	215.701
1+200	216.800	218.764
1+300	220.596	220.796
1+400	224.594	225.921
1+500	228.591	234.966
1+600	232.589	242.484
1+700	236.586	246.174
1+800	240.584	241.821
1+900	244.581	238.518
2+000	248.543	242.531
2+100	252.219	255.763
2+200	255.862	265.519
2+300	258.571	274.319
2+400	261.248	279.474
2+500	263.590	281.621
2+600	265.600	277.258
2+700	267.276	274.335
2+800	268.619	271.816
2+900	269.629	270.464
3+000	270.305	270.017
3+100	270.648	268.273
3+200	270.657	267.361
3+300	270.334	267.024
3+400	269.676	269.838
3+500	268.666	273.510
3+600	267.362	276.246
3+700	265.705	274.657
3+800	263.716	271.374
3+900	261.589	264.848
4+000	259.462	262.678
4+100	257.334	263.100
4+200	255.207	264.046
4+300	253.080	265.611
4+400	250.953	262.197
4+500	248.826	248.750
4+600	246.699	235.272
4+700	244.571	241.543
4+800	242.479	242.066
4+900	240.789	239.029
5+000	239.598	240.683
5+100	238.908	245.361
5+200	238.717	244.037
5+300	238.469	243.085
5+350	238.140	242.455

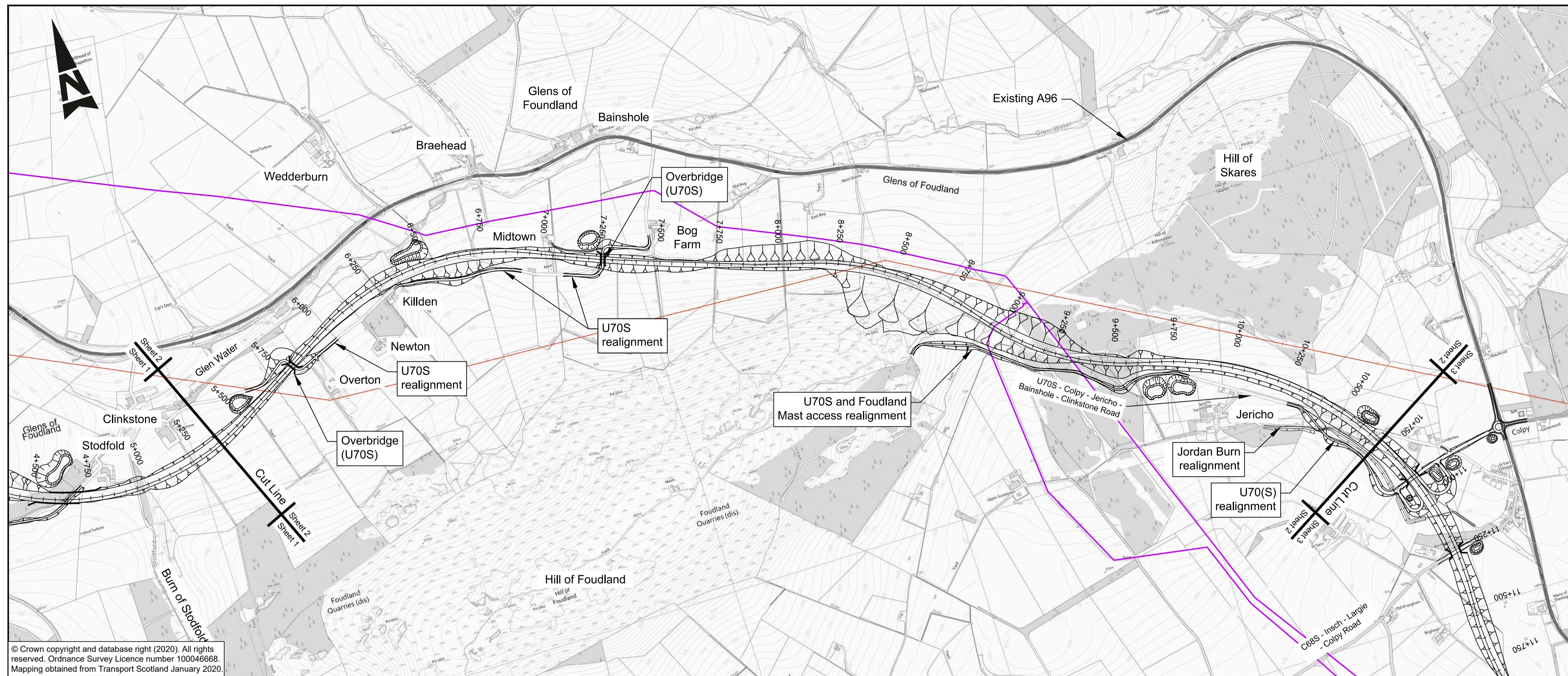
Longitudinal Section  
Scale H1:10000 V1:2000

Project Name  
**A96 Dualling East of Huntly to Aberdeen**

Drawing Title  
**Figure 5.4 Red Route Option Plan and Profile Sheet 1 of 3**

Drawing Number	Project	Originator	Volume
A96PEA	SWI	AMAR	HGN
Location	Type	Role	Number
			-DR-CH-341001

Suitability	Suitability Description	Revision
A	Approved for Stage Complete	C01

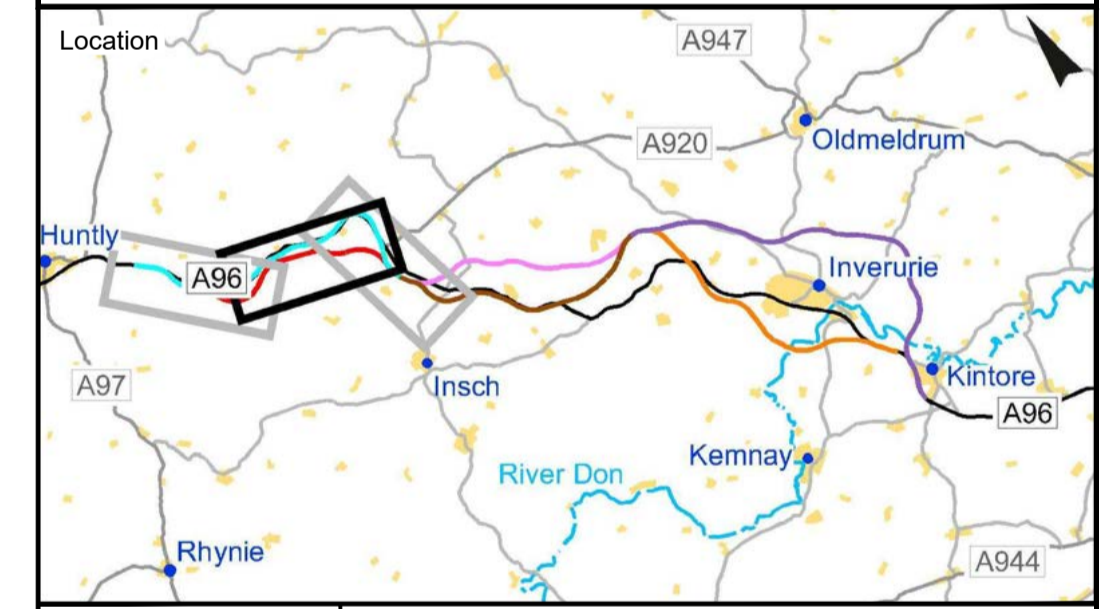


- Structures
- SSE 275kV
- National Grid High Pressure Gas Main
- SGN High Pressure Gas Main
- Drainage Basin

© Crown copyright and database right (2020). All rights reserved. Ordnance Survey Licence number 100046668. Mapping obtained from Transport Scotland January 2020.

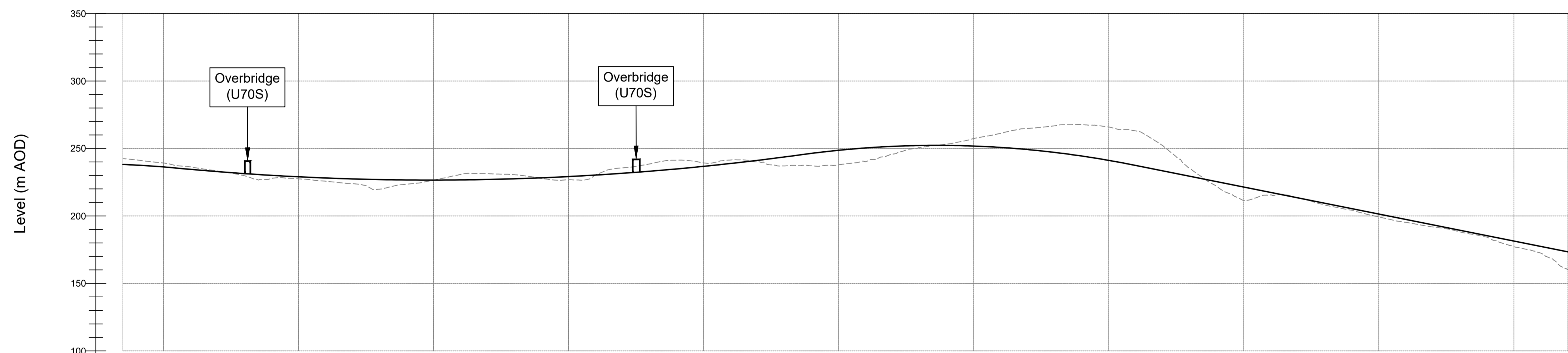
Plan  
Scale 1:10000

This figure was prepared by AmeyArup on behalf of Transport Scotland in connection with the A96 Dualling East of Huntly to Aberdeen Project. It takes into account our client's particular instructions and requirements and addresses their priorities at the time. This report was not intended for, and should not be relied on by, any third party and no responsibility is undertaken to any third party in relation to it.



Revision	SMON	ROAK	CBAT	GMAC	AFRE
	Created	Checked	Reviewed	Approved	Authorised

Scale @ A1: As Shown | Project Ref. No: 250002-92 | Stage: STAGE 2



Proposed Road Level	Existing Ground Level	Chainage
238.140	242.455	5+350
237.672	241.485	5+400
236.326	239.212	5+500
234.550	236.377	5+600
232.847	233.265	5+700
231.364	229.785	5+800
230.081	227.770	5+900
228.998	227.479	6+000
228.115	225.778	6+100
227.432	223.904	6+200
226.949	219.815	6+300
226.666	223.512	6+400
226.583	226.480	6+500
226.700	230.761	6+600
227.017	231.317	6+700
227.534	230.537	6+800
228.251	227.769	6+900
228.168	226.886	7+000
230.285	230.318	7+100
231.602	235.583	7+200
233.119	238.510	7+300
234.836	241.342	7+400
236.753	239.536	7+500
238.870	241.474	7+600
241.187	240.165	7+700
243.704	237.042	7+800
246.373	237.151	7+900
248.648	237.890	8+000
250.373	240.223	8+100
251.549	245.823	8+200
252.175	250.759	8+300
252.282	253.203	8+400
251.779	257.331	8+500
250.757	261.224	8+600
249.186	264.824	8+700
247.065	266.756	8+800
244.384	267.766	8+900
241.175	265.941	9+000
237.407	263.030	9+100
233.407	252.068	9+200
229.407	235.216	9+300
225.407	221.890	9+400
221.406	211.478	9+500
217.406	215.583	9+600
213.406	213.657	9+700
209.406	208.133	9+800
205.406	204.238	9+900
201.406	199.284	10+000
197.406	195.246	10+100
193.406	191.849	10+200
189.406	188.195	10+300
185.405	184.271	10+400
181.405	177.159	10+500
177.405	172.406	10+600
173.405	160.130	10+700

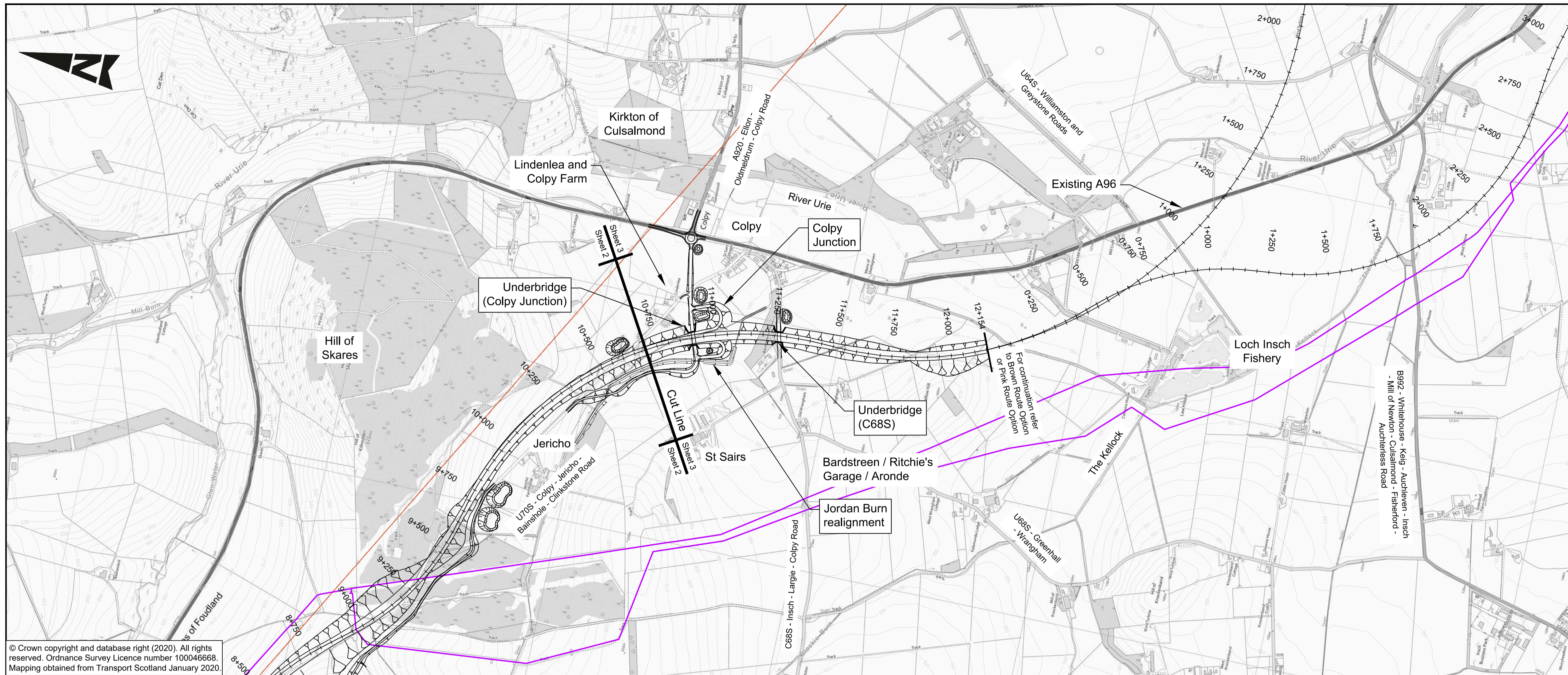
Longitudinal Section  
Scale H1:10000 V1:2000

Project Name  
**A96 Dualling East of Huntly to Aberdeen**

Drawing Title  
**Figure 5.5 Red Route Option Plan and Profile Sheet 2 of 3**

Drawing Number	Project	Originator	Volume
A96PEA	SWI	AMAR	HGN
Location	Type	Role	Number
		-DR-CH-	341002

Suitability	Suitability Description	Revision
A	Approved for Stage Complete	C01

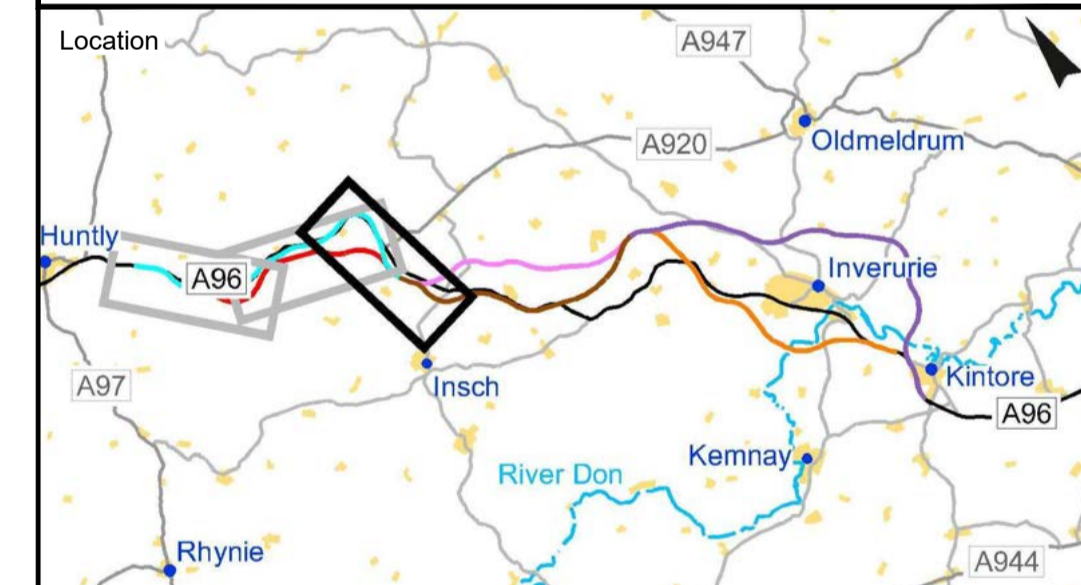


- Structures
- SSE 275kV
- National Grid High Pressure Gas Main
- SGN High Pressure Gas Main
- Drainage Basin

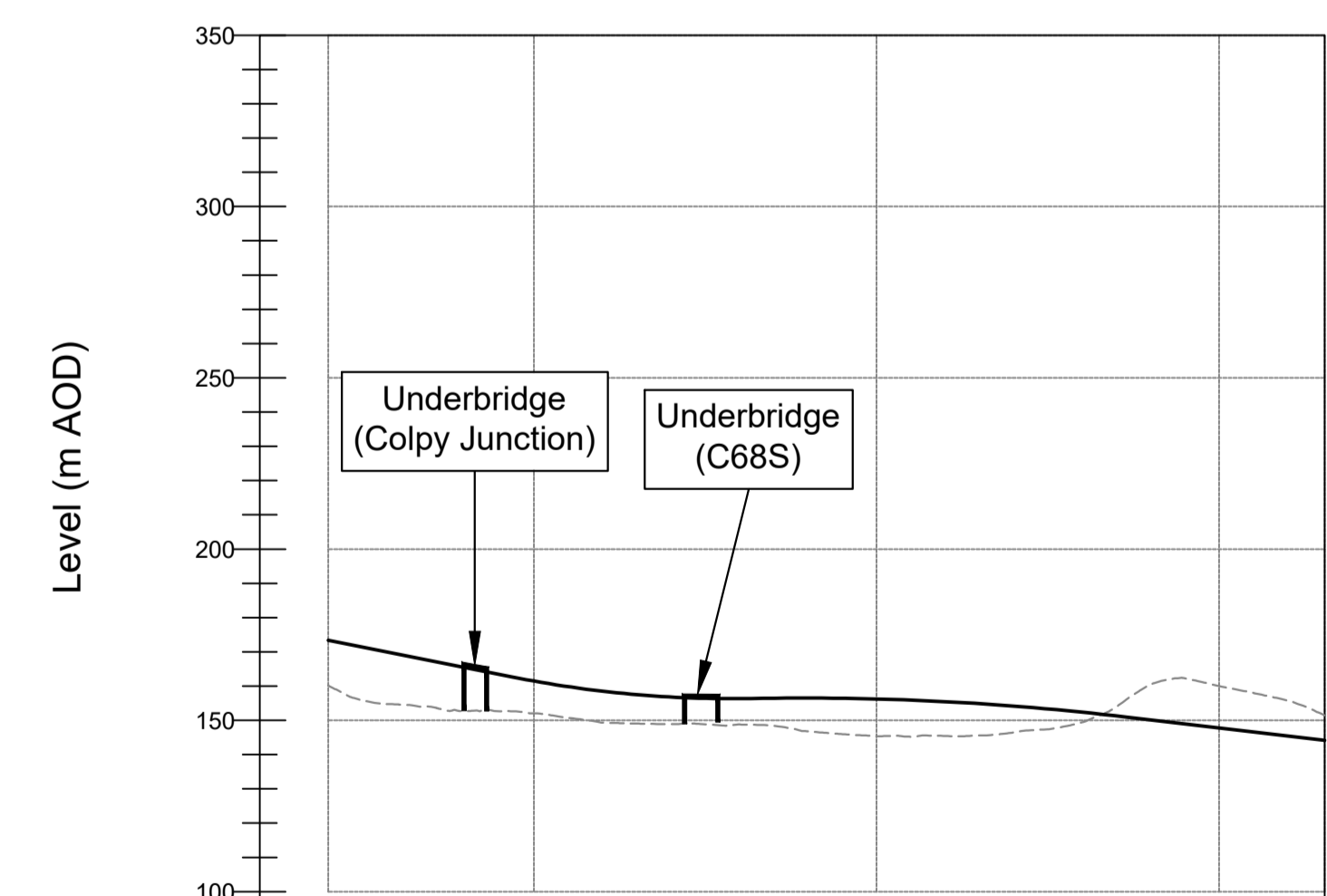
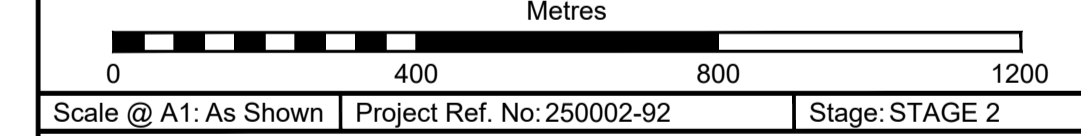
© Crown copyright and database right (2020). All rights reserved. Ordnance Survey Licence number 100046668. Mapping obtained from Transport Scotland January 2020.

Plan  
Scale 1:10000

This figure was prepared by AmeyArup on behalf of Transport Scotland in connection with the A96 Dualling East of Huntly to Aberdeen Project. It takes into account our client's particular instructions and requirements and addresses their priorities at the time. This report was not intended for, and should not be relied on by, any third party and no responsibility is undertaken to any third party in relation to it.



C01	SMON	ROAK	CBAT	GMAC	AFRE
	15/12/20	15/12/20	15/12/20	15/12/20	15/12/20
Revision	Created	Checked	Reviewed	Approved	Authorised



Proposed Road Level	173.405	169.405	165.405	161.473	158.512	156.801	156.340	156.528	156.242	155.456	154.170	152.384	150.129	147.767	145.406	144.131
Existing Ground Level	160.130	154.701	152.619	152.038	149.338	148.868	148.786	146.821	145.336	145.451	146.474	149.419	160.444	160.010	155.765	151.429
Chainage	10+700	10+800	10+900	11+000	11+100	11+200	11+300	11+400	11+500	11+600	11+700	11+800	11+900	12+000	12+100	12+154

Longitudinal Section  
Scale H1:10000 V1:2000

Project Name  
**A96 Dualling East of Huntly to Aberdeen**

Drawing Title  
**Figure 5.6 Red Route Option Plan and Profile Sheet 3 of 3**

Drawing Number	Project	Originator	Volume
A96PEA	SWI	AMAR	HGN
Location	Type	Role	Number
			DR-CH-341003

Suitability	Suitability Description	Revision
A	Approved for Stage Complete	C01