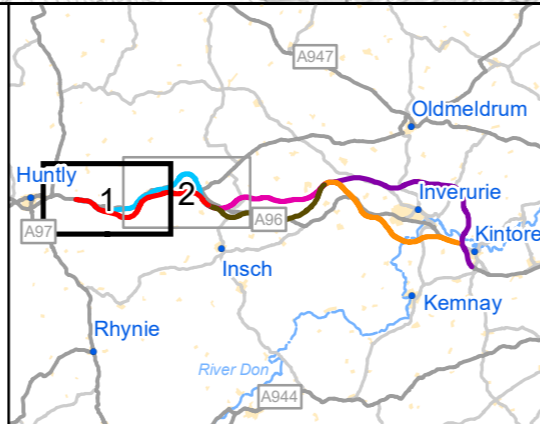


Route Option	Faults and Rock Segments	Bedrock Geology
Cyan	Fault, Inferred	HFPM-PESP - Hill of Foudland Pelite Member
Adjoining	Reverse or Thrust Fault	HFPM-PSHO - Hill of Foudland Pelite Member
500m Buffer	Slide, Inferred	HTKN-GBRMG - Huntly-Knock Pluton
		MCD-MCONG - Macduff Formation
		MCD-MPSP - Macduff Formation
		WHSG-PSPE - Whitehills Grit Formation



East of Huntly to Aberdeen

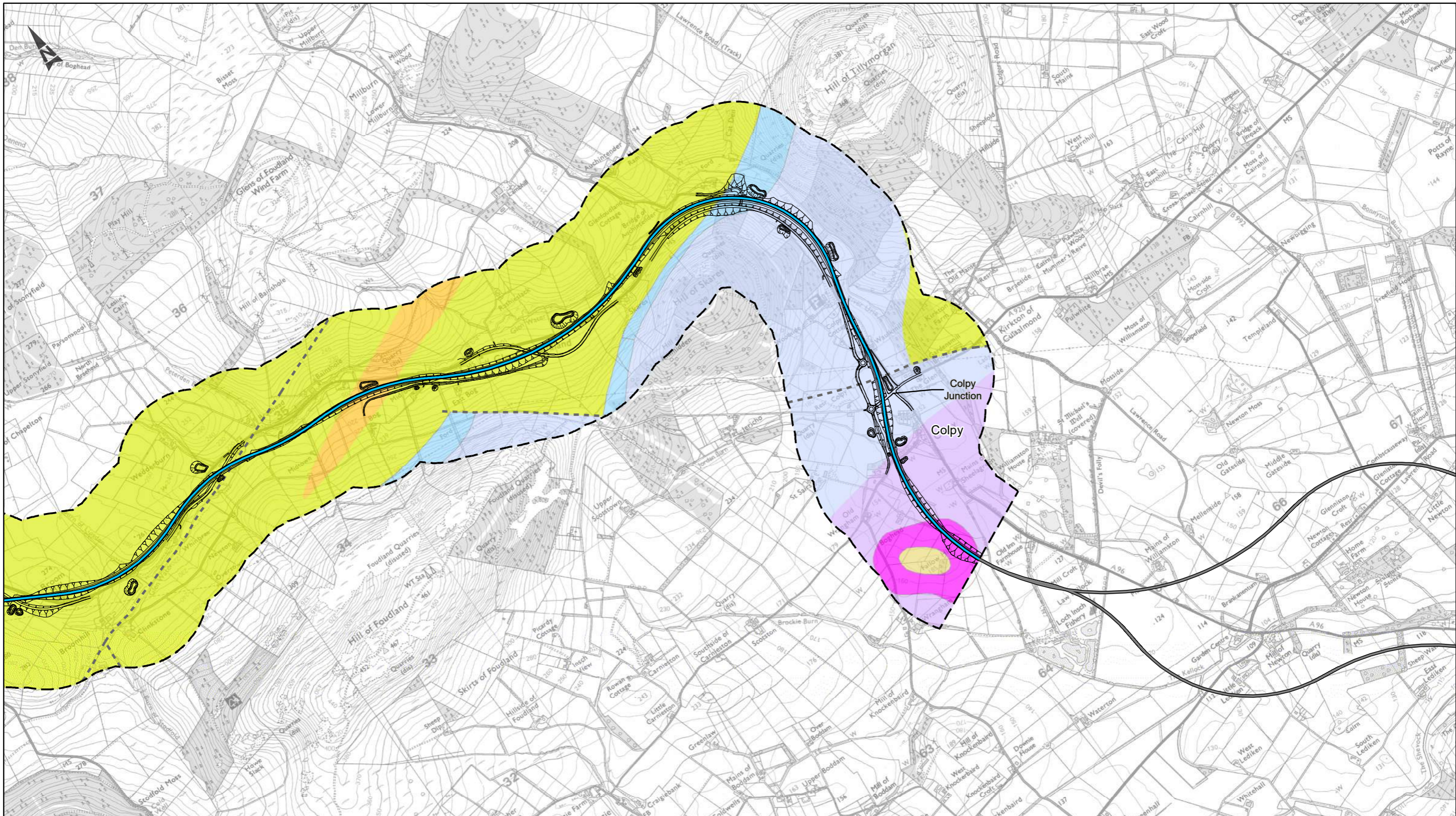
TRANSPORT SCOTLAND

C01	First Issue				
	LPAG	MMAT	ALOW	FMAX	GMAC
	18/03/20	18/03/20	25/03/20	03/04/20	03/12/20
Revision	Created	Checked	Reviewed	Approved	Authorised

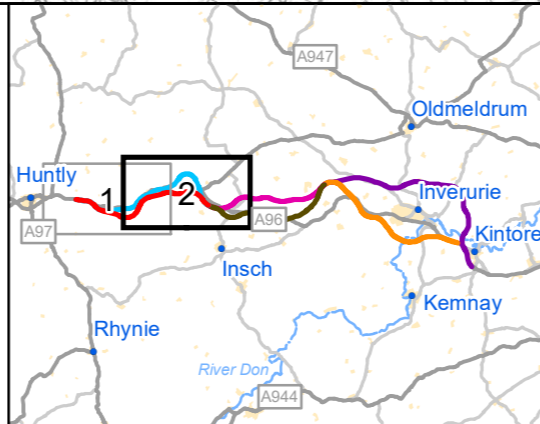
Scale @ A3: 1:25,000 | Project Ref. No. A96PEA | Stage: Stage 2

© Crown copyright and database right (2020). All rights reserved. OS 100046668.  
© Scottish Environment Protection Agency and database right (2020).  
Reproduced with the permission of the British Geological Survey ©UKRI. All rights Reserved

Project Name <b>A96 Dualling East of Huntly to Aberdeen</b>			
Map Title <b>Figure 5.11 Solid Geology Cyan Route Option Sheet 1 of 2</b>			
Map Number Project <b>A96PEA</b>	Originator <b>AMAR</b>	Volume <b>EGT</b>	
SWI Location		MP - CE - 000005 Type   Role   Number	
Suitability <b>A</b>	Suitability Description <b>Approved for Stage Complete</b>		Revision <b>C01</b>



- Route Option**
- Cyan
  - Adjoining
  - 500m Buffer
- Faults and Rock Segments**
- Fault, Inferred
  - ▲ Reverse or Thrust Fault
  - Slide, Inferred
- Bedrock Geology**
- HFPM-PESP - Hill of Foudland Pelite Member
  - HFPM-PSHO - Hill of Foudland Pelite Member (hornfelsed)
  - INSUZ-MZDO - Insch Pluton, Upper Zone
  - INSUZ-OLGBFE - Insch Pluton, Upper Zone
  - INSUZ-SYR - Insch Pluton, Upper Zone
  - MCD-MCONG - Macduff Formation
  - MCD-MPSP - Macduff Formation



**ASS DUALLING** EAST OF HUNTLY TO ABERDEEN

**Amey Arup**

C01	First Issue	LPAG	MMAT	ALOW	FMAX	GMAC
		18/03/20	18/03/20	25/03/20	03/04/20	03/12/20
Revision	Created	Checked	Reviewed	Approved	Authorised	

Kilometres

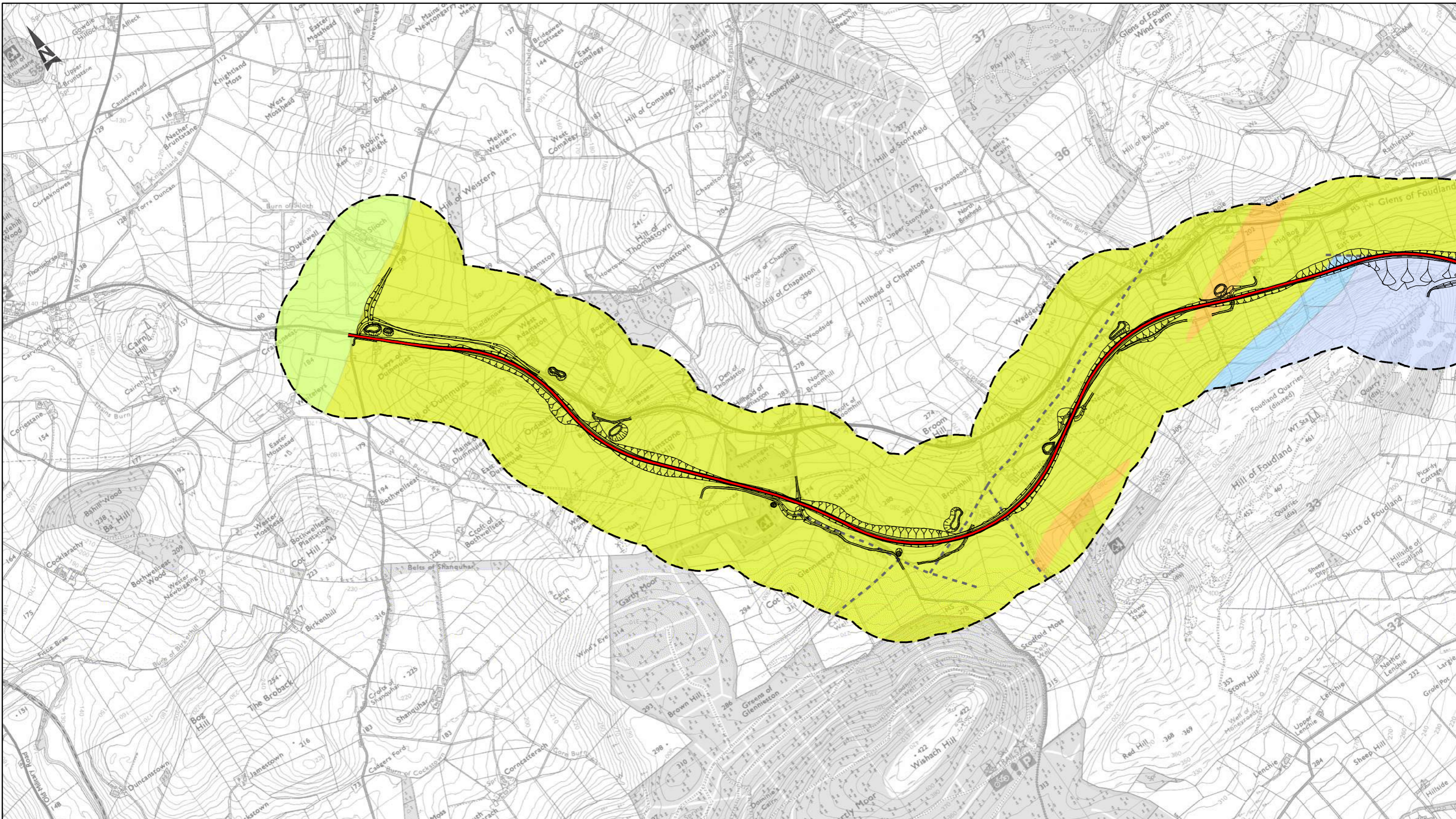
Scale @ A3: 1:25,000 | Project Ref. No. A96PEA | Stage: Stage 2

© Crown copyright and database right (2020). All rights reserved. OS 100046668.  
 © Scottish Environment Protection Agency and database right (2020).  
 Reproduced with the permission of the British Geological Survey ©UKRI. All rights Reserved

Project Name  
**A96 Dualling East of Huntly to Aberdeen**

Map Title  
**Figure 5.12 Solid Geology Cyan Route Option Sheet 2 of 2**

Map Number	Project	Originator	Volume
A96PEA	-	AMAR	- EGT
SWI	-	MP	- CE - 000006
Location	-	Type	Role
			Number
Suitability	Suitability Description		Revision
A	Approved for Stage Complete		C01



**Route Option**

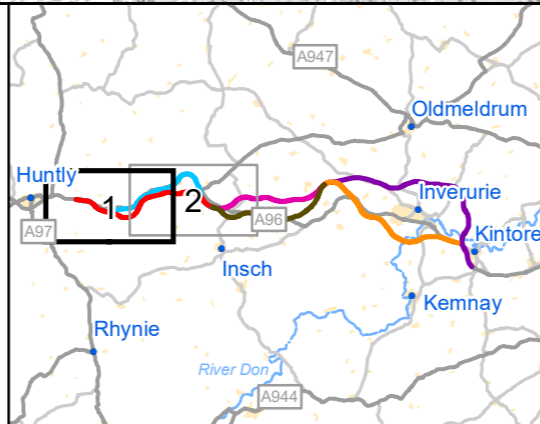
- Red
- Adjoining
- 500m Buffer

**Faults and Rock Segments**

- Fault, Inferred
- ▲ Reverse or Thrust Fault
- Slide, Inferred

**Bedrock Geology**

- HFPM-PESP - Hill of Foudland Pelite Member
- HFPM-PSHO - Hill of Foudland Pelite Member (hornfelsed)
- HTKN-GBRMG - Huntly-Knock Pluton
- MCD-MCONG - Macduff Formation
- MCD-MPSP - Macduff Formation
- WHSG-PSPE - Whitehills Grit Formation



**ASS DUALLING** | **Amey Arup**

C01	First Issue	LPAG	MMAT	ALOW	FMAX	GMAC
	Created	18/03/20	18/03/20	25/03/20	03/04/20	03/12/20
Revision	Created	Checked	Reviewed	Approved	Authorised	

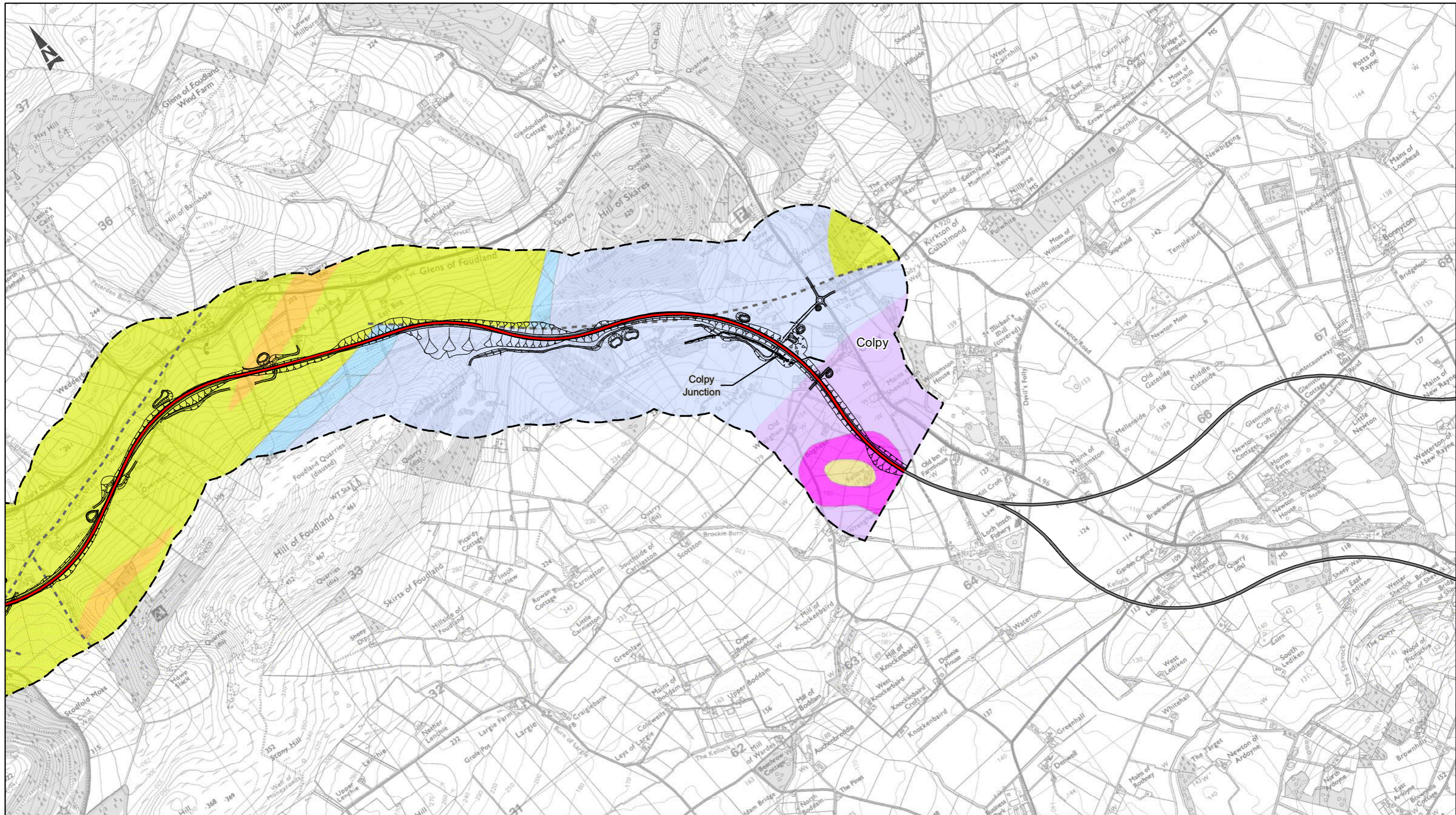
Scale @ A3: 1:25,000 | Project Ref. No. A96PEA | Stage: Stage 2

© Crown copyright and database right (2020). All rights reserved. OS 100046668.  
 © Scottish Environment Protection Agency and database right (2020).  
 Reproduced with the permission of the British Geological Survey ©UKRI. All rights Reserved

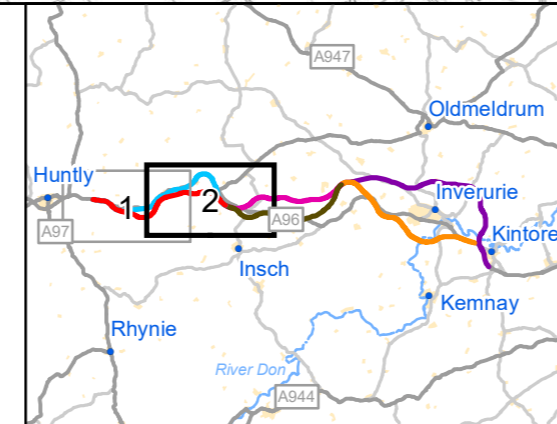
Project Name  
**A96 Dualling East of Huntly to Aberdeen**

Map Title  
**Figure 5.13 Solid Geology Red Route Option Sheet 1 of 2**

Map Number	Project	Originator	Volume
A96PEA	-	AMAR	- EGT
SWI	-	MP - CE	- 000007
Location		Type	Role
Suitability	Approved for Stage Complete		Number
A			C01



- Route Option**
- Red
  - Adjoining
  - 500m Buffer Area
- Faults and Rock Segments**
- Fault, Inferred
  - ▲ Reverse or Thrust Fault
  - Slide, Inferred
- Bedrock Geology**
- HFPM-PESP - Hill of Foudland Pelite Member
  - HFPM-PSHO - Hill of Foudland Pelite Member (hornfelsed)
  - INSUZ-MZDO - Insch Pluton, Upper Zone
  - INSUZ-OLGBFE - Insch Pluton, Upper Zone
  - INSUZ-SYR - Insch Pluton, Upper Zone
  - MCD-MCONG - Macduff Formation
  - MCD-MPSP - Macduff Formation



**ASS DUALLING** EAST OF HUNTLY TO ABERDEEN

**Amey Arup**

**TRANSPORT SCOTLAND**

C01	First Issue	LPAG	MMAT	ALOW	FMAX	GMAC
		18/03/20	18/03/20	25/03/20	03/04/20	03/12/20
Revision	Created	Checked	Reviewed	Approved	Authorised	

Kilometres

0 1 2

Scale @ A3: 1:25,000 | Project Ref. No. A96PEA | Stage: Stage 2

© Crown copyright and database right (2020). All rights reserved. OS 100046668.  
© Scottish Environment Protection Agency and database right (2020).  
Reproduced with the permission of the British Geological Survey ©UKRI. All rights Reserved

Project Name  
**A96 Dualling East of Huntly to Aberdeen**

Map Title  
**Figure 5.14 Solid Geology Red Route Option Sheet 2 of 2**

Map Number	Project	Originator	Volume
A96PEA	-	AMAR	- EGT
SWI	-	MP	- CE - 000008
Location		Type	Role
Suitability	Suitability Description		Revision
A	Approved for Stage Complete		C01