

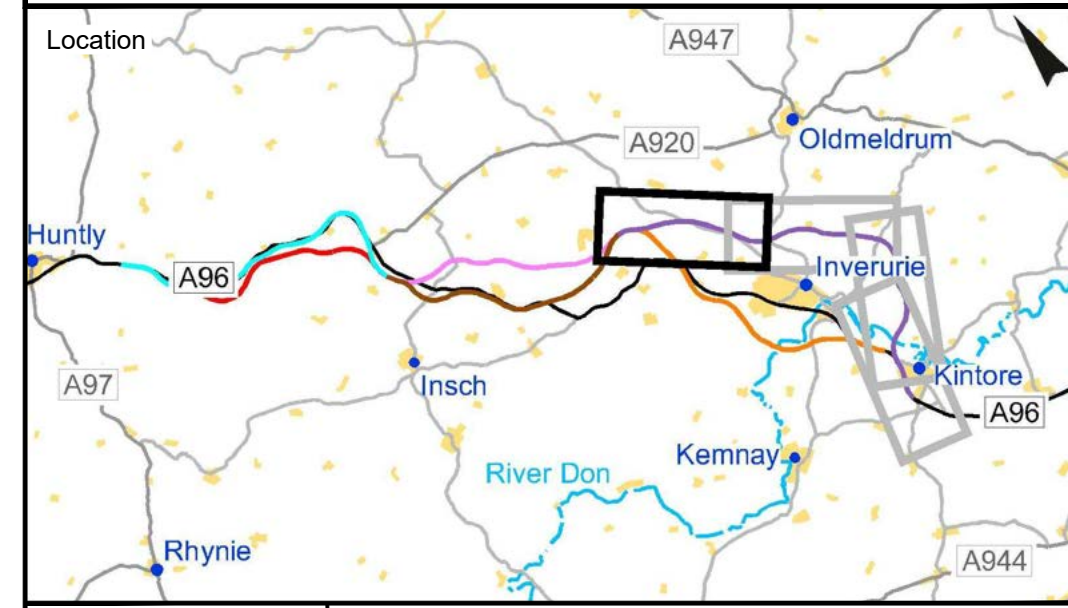
LEGEND

- Structures
- SSE 275kV
- National Grid High Pressure Gas Main
- SGN High Pressure Gas Main
- Drainage Basin

© Crown copyright and database right (2020). All rights reserved. Ordnance Survey Licence number 100046668. Mapping obtained from Transport Scotland January 2020.

Plan
Scale 1:10000

This figure was prepared by AmeyArup on behalf of Transport Scotland in connection with the A96 Dualling East of Huntly to Aberdeen Project. It takes into account our client's particular instructions and requirements and addresses their priorities at the time. This report was not intended for, and should not be relied on by, any third party and no responsibility is undertaken to any third party in relation to it.



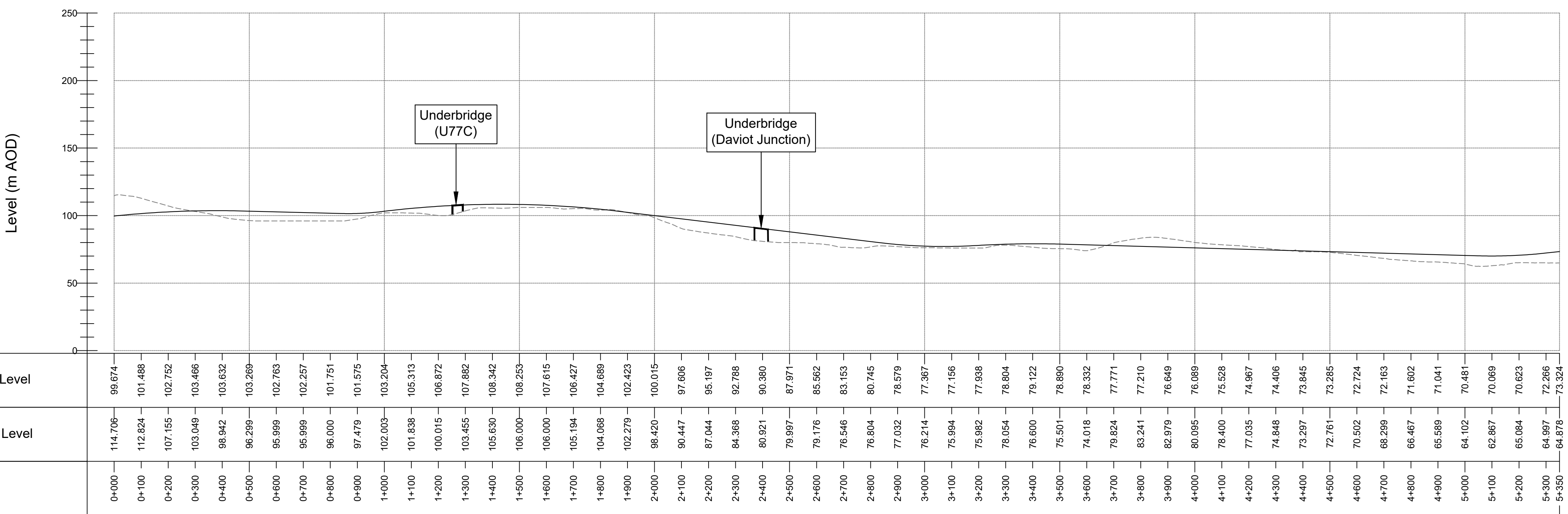
Revision	SMON	ROAK	CBAT	GMAC	AFRE
	Created	Checked	Reviewed	Approved	Authorised

Scale @ A1: As Shown | Project Ref. No: 250002-92 | Stage: STAGE 2

Project Name
A96 Dualling East of Huntly to Aberdeen

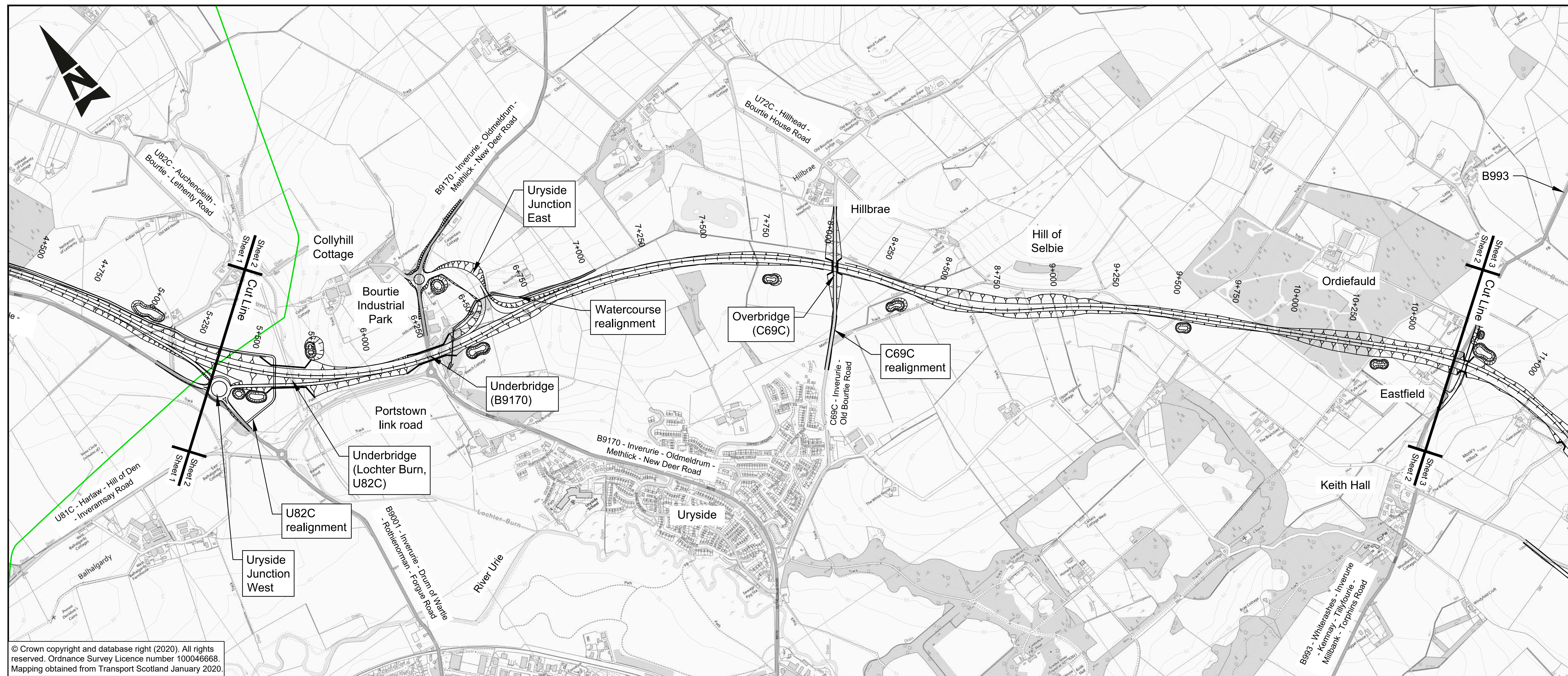
Drawing Title
**Figure 7.1
Violet Route Option
Plan and Profile
Sheet 1 of 4**

Suitability	Suitability Description	Revision
A	Approved for Stage Complete	C01



Chainage	Proposed Road Level	Existing Ground Level
0+000	99.674	114.706
0+100	101.488	112.824
0+200	102.752	107.155
0+300	103.466	103.049
0+400	103.632	98.942
0+500	103.269	96.299
0+600	102.763	95.999
0+700	102.257	95.999
0+800	101.751	96.000
0+900	101.575	97.479
1+000	103.204	102.003
1+100	105.313	101.838
1+200	106.872	100.015
1+300	107.882	103.455
1+400	108.342	105.630
1+500	108.253	106.000
1+600	107.615	106.000
1+700	106.427	105.194
1+800	104.689	104.088
1+900	102.423	102.279
2+000	100.015	96.420
2+100	97.606	90.447
2+200	95.197	87.044
2+300	92.788	84.368
2+400	90.380	80.921
2+500	87.971	79.997
2+600	85.562	79.176
2+700	83.153	76.546
2+800	80.745	76.804
2+900	78.337	77.032
3+000	75.928	76.214
3+100	73.520	75.994
3+200	71.111	75.982
3+300	68.703	76.054
3+400	66.294	76.600
3+500	63.886	75.501
3+600	61.477	74.018
3+700	59.069	71.824
3+800	56.660	69.241
3+900	54.252	66.979
4+000	51.844	64.095
4+100	49.435	61.400
4+200	47.027	58.967
4+300	44.618	56.467
4+400	42.210	54.089
4+500	39.801	51.761
4+600	37.393	50.502
4+700	34.984	48.299
4+800	32.576	46.162
4+900	30.167	44.104
5+000	27.759	42.102
5+100	25.350	40.169
5+200	22.942	38.283
5+300	20.533	36.457

Longitudinal Section
Scale H1:10000 V1:2000



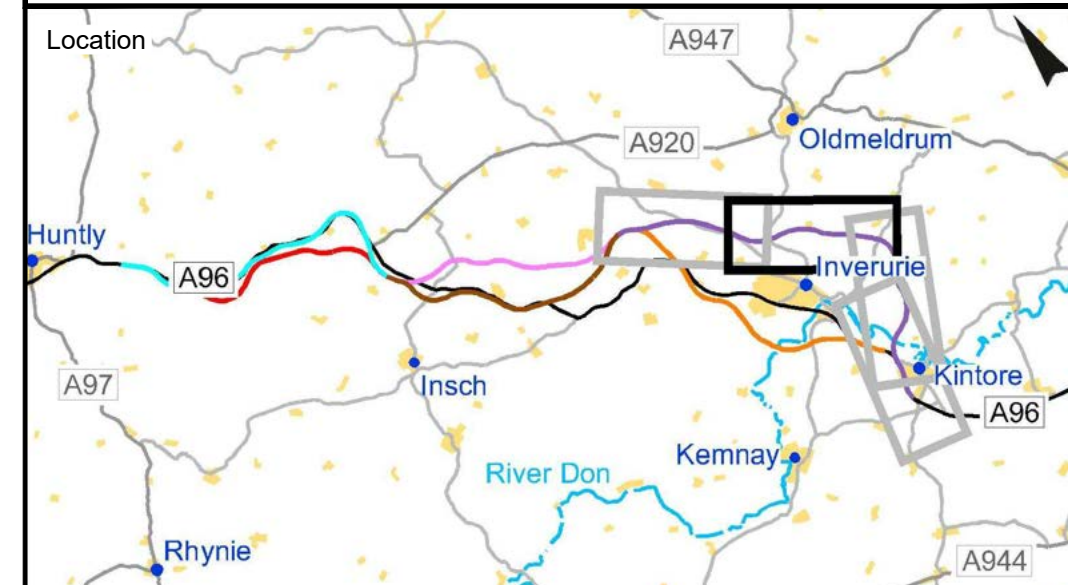
LEGEND

- Structures
- SSE 275kV
- National Grid High Pressure Gas Main
- SGN High Pressure Gas Main
- Drainage Basin

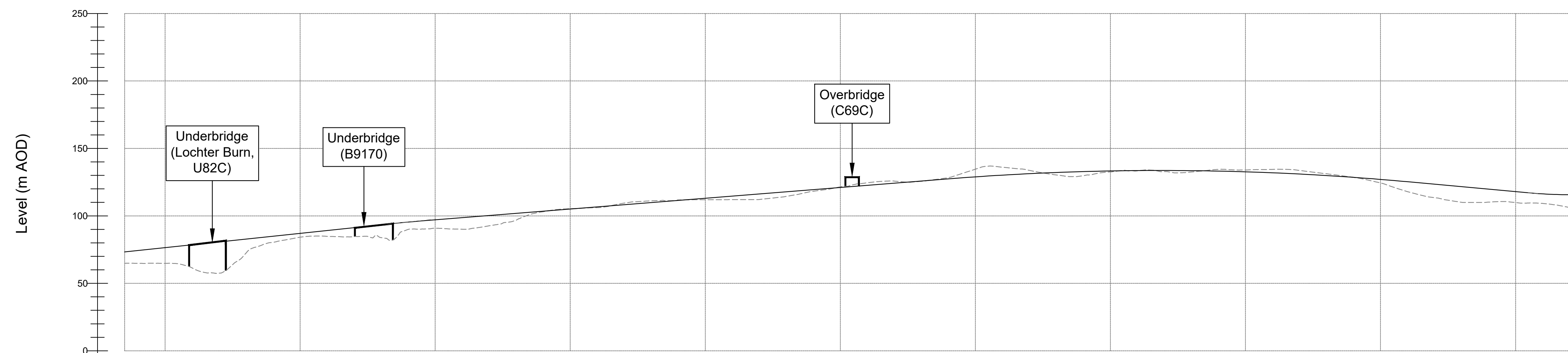
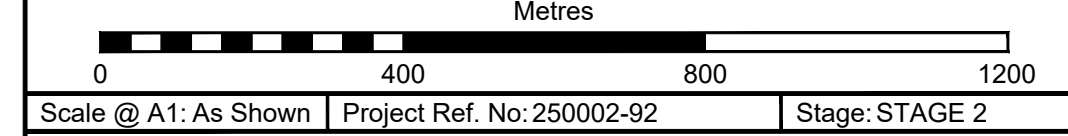
© Crown copyright and database right (2020). All rights reserved. Ordnance Survey Licence number 100046668. Mapping obtained from Transport Scotland January 2020.

Plan
Scale 1:10000

This figure was prepared by AmeyArup on behalf of Transport Scotland in connection with the A96 Dualling East of Huntly to Aberdeen Project. It takes into account our client's particular instructions and requirements and addresses their priorities at the time. This report was not intended for, and should not be relied on by, any third party and no responsibility is undertaken to any third party in relation to it.



Revision	SMON	ROAK	CBAT	GMAC	AFRE
	14/12/20	14/12/20	15/12/20	15/12/20	15/12/20
Created	Checked	Reviewed	Approved	Authorised	



Proposed Road Level	Existing Ground Level	Chainage
73.324	64.878	5+350
74.382	64.829	5+400
76.496	64.830	5+500
78.611	61.440	5+600
80.726	57.552	5+700
82.840	72.531	5+800
84.955	80.372	5+900
87.070	84.197	6+000
89.184	84.812	6+100
91.299	84.609	6+200
93.414	83.898	6+300
95.411	89.985	6+400
97.065	90.819	6+500
98.665	90.103	6+600
100.264	92.664	6+700
101.864	96.780	6+800
103.463	103.084	6+900
105.063	105.351	7+000
106.662	106.107	7+100
108.262	109.497	7+200
109.862	111.138	7+300
111.461	111.845	7+400
113.061	112.005	7+500
114.660	112.037	7+600
116.260	112.160	7+700
117.859	114.488	7+800
119.459	118.250	7+900
121.058	121.522	8+000
122.658	124.535	8+100
124.258	125.783	8+200
125.857	125.669	8+300
127.455	128.374	8+400
128.929	134.619	8+500
130.202	136.073	8+600
131.276	133.708	8+700
132.150	130.316	8+800
132.823	129.816	8+900
133.297	132.569	9+000
133.571	133.399	9+100
133.645	132.795	9+200
133.518	132.524	9+300
133.192	134.464	9+400
132.666	133.998	9+500
131.939	134.477	9+600
131.013	133.691	9+700
129.887	131.185	9+800
128.560	128.539	9+900
127.034	124.416	10+000
125.308	117.943	10+100
123.475	113.566	10+200
121.642	110.034	10+300
119.809	110.182	10+400
117.976	109.896	10+500
116.313	109.207	10+600
115.693	106.199	10+700

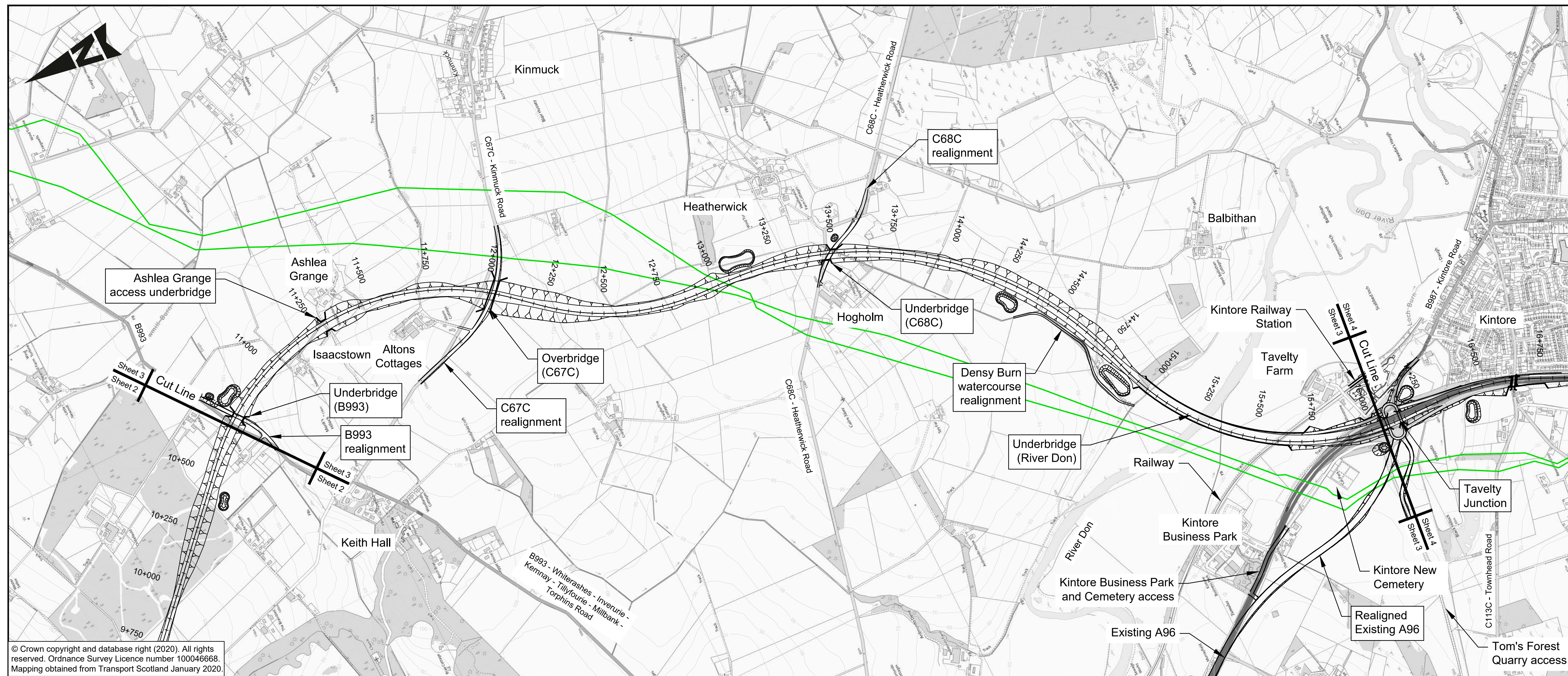
Longitudinal Section
Scale H1:10000 V1:2000

AS9 DUALLING | **TRANSPORT SCOTLAND** | **Amey Arup**

Project Name: A96 Dualling East of Huntly to Aberdeen
 Drawing Title: Figure 7.2 Violet Route Option Plan and Profile Sheet 2 of 4

Drawing Number: A96PEA - SWI | Originator: AMAR | Volume: HGN | Location: SWI | Type: -DR-CH-344002 | Role: | Number: |

Suitability: A | Suitability Description: Approved for Stage Complete | Revision: C01



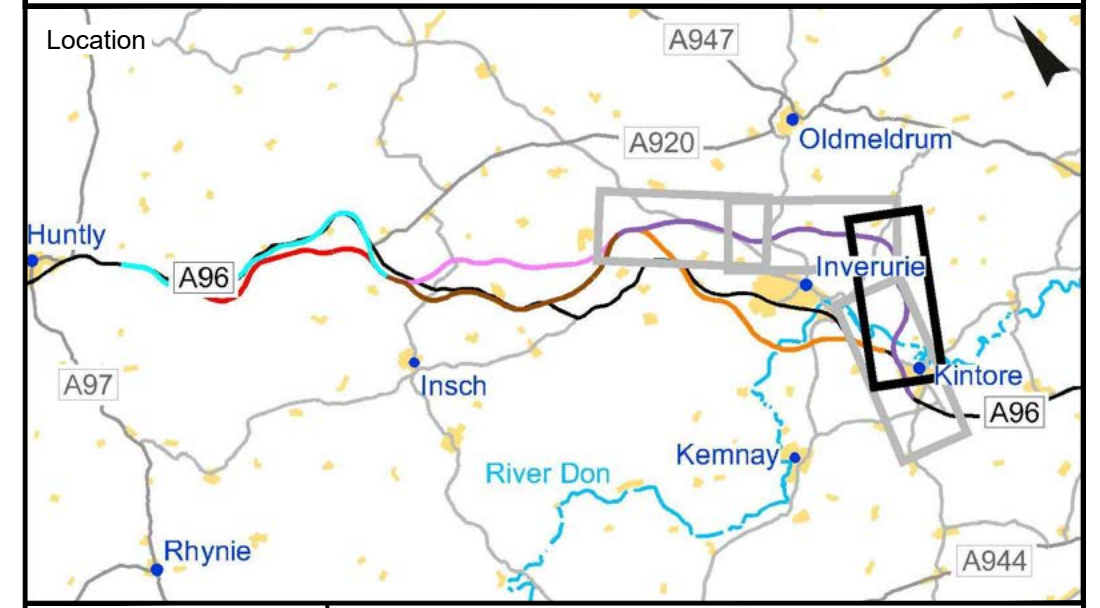
LEGEND

- Structures
- SSE 275kV
- National Grid High Pressure Gas Main
- SGN High Pressure Gas Main
- Drainage Basin

© Crown copyright and database right (2020). All rights reserved. Ordnance Survey Licence number 100046668. Mapping obtained from Transport Scotland January 2020.

Plan
Scale 1:10000

This figure was prepared by AmeyArup on behalf of Transport Scotland in connection with the A96 Dualling East of Huntly to Aberdeen Project. It takes into account our client's particular instructions and requirements and addresses their priorities at the time. This report was not intended for, and should not be relied on by, any third party and no responsibility is undertaken to any third party in relation to it.



Revision	SMON	ROAK	CBAT	GMAC	AFRE
15/12/20	Created	15/12/20	15/12/20	15/12/20	15/12/20
	Checked	Reviewed	Approved	Authorised	

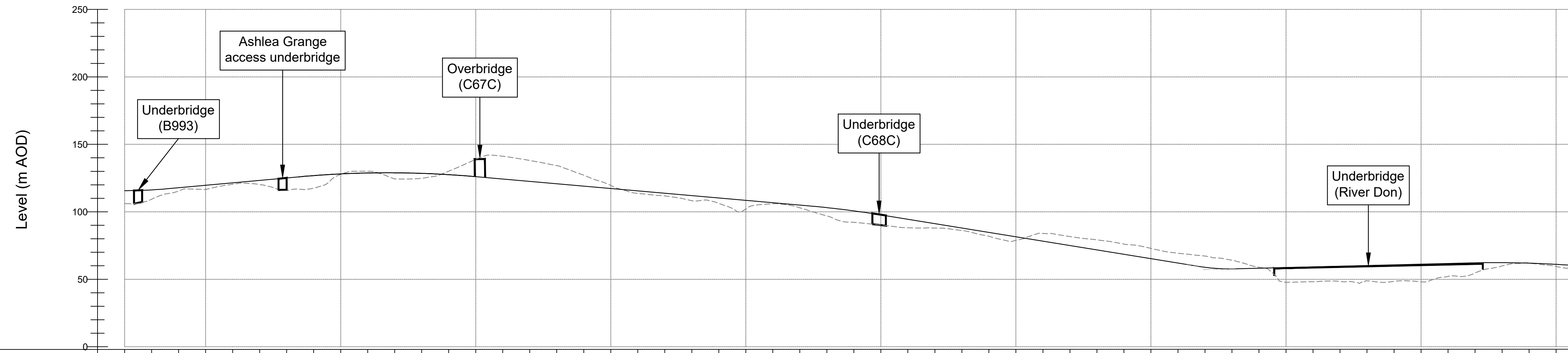
Scale @ A1: As Shown | Project Ref. No: 250002-92 | Stage: STAGE 2

Project Name
A96 Dualling East of Huntly to Aberdeen

Drawing Title
**Figure 7.3
Violet Route Option
Plan and Profile
Sheet 3 of 4**

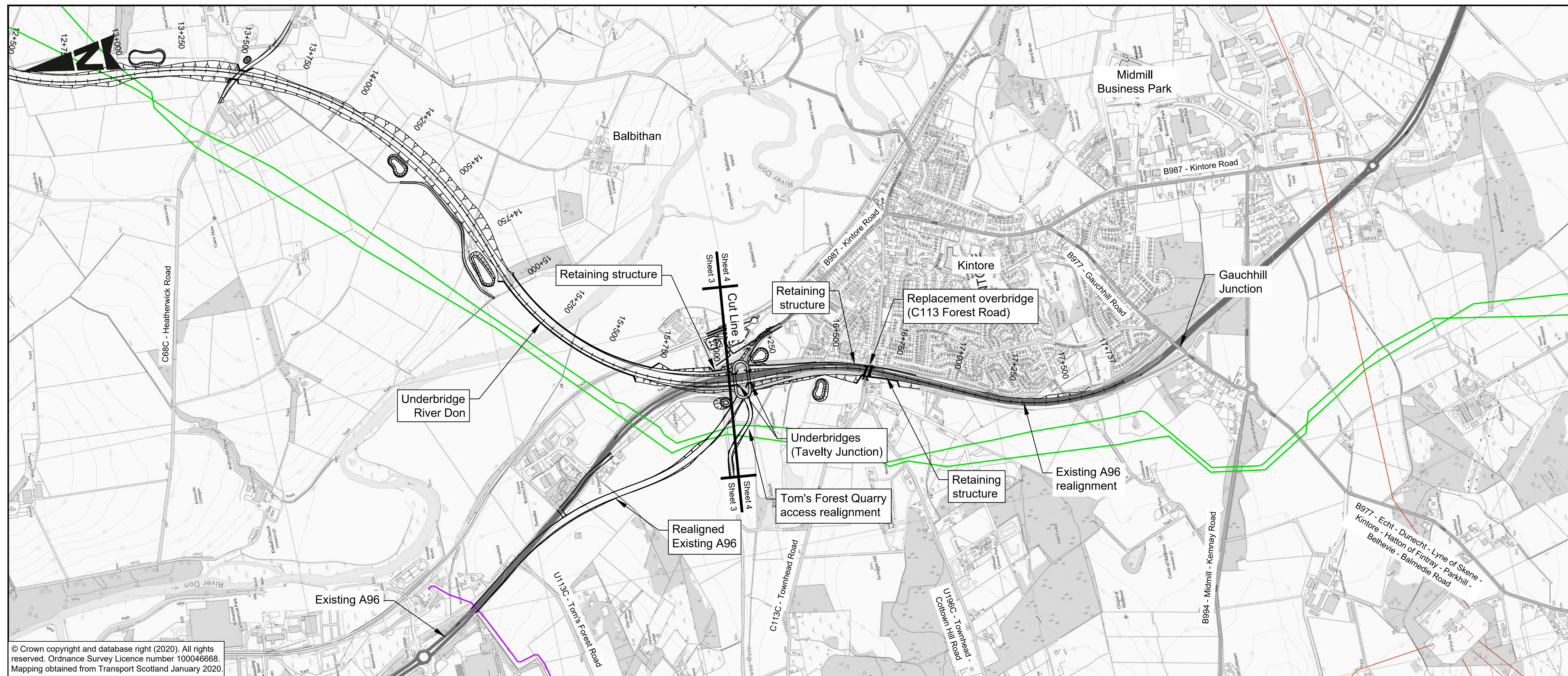
Drawing Number	Project	Originator	Volume
A96PEA	SWI	AMAR	HGN

Suitability A | Suitability Description Approved for Stage Complete | Revision C01



Chainage	Proposed Road Level	Existing Ground Level
10+700	115.693	106.199
10+800	116.237	109.363
10+900	117.858	115.325
11+000	119.671	116.614
11+100	121.483	120.417
11+200	123.296	120.154
11+300	125.108	115.968
11+400	126.938	117.522
11+500	128.075	127.734
11+600	128.763	130.011
11+700	128.901	124.367
11+800	128.490	124.779
11+900	127.529	130.116
12+000	126.020	138.904
12+100	124.267	141.220
12+200	122.514	138.054
12+300	120.762	134.219
12+400	119.009	127.168
12+500	117.257	119.578
12+600	115.504	113.656
12+700	113.751	111.798
12+800	111.999	108.229
12+900	110.246	106.265
13+000	108.494	102.071
13+100	106.741	105.993
13+200	104.989	102.997
13+300	103.096	96.944
13+400	100.677	92.228
13+500	97.709	90.143
13+600	94.486	88.169
13+700	91.222	87.961
13+800	87.979	86.156
13+900	84.735	81.880
14+000	81.492	78.801
14+100	78.249	83.961
14+200	75.005	81.678
14+300	71.762	79.259
14+400	68.519	76.052
14+500	65.275	72.900
14+600	62.032	69.290
14+700	58.777	67.213
14+800	57.676	64.115
14+900	56.159	58.900
15+000	56.686	47.794
15+100	59.173	48.159
15+200	59.680	48.343
15+300	60.187	48.868
15+400	60.694	48.435
15+500	61.201	48.077
15+600	61.708	52.079
15+700	62.197	54.724
15+800	62.317	59.890
15+900	61.937	61.966
16+000	61.056	59.502
16+050	60.429	58.096

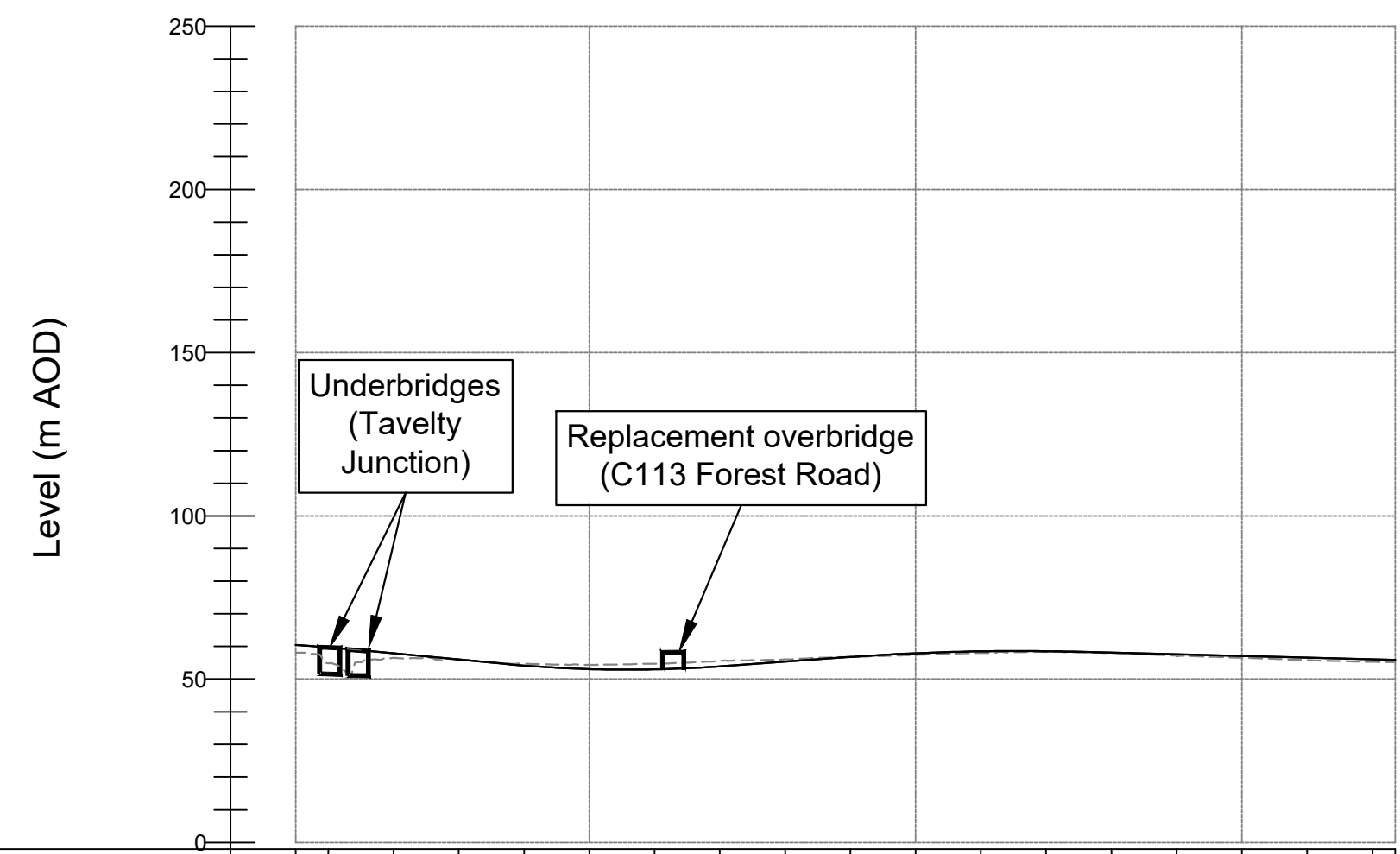
Longitudinal Section
Scale H1:10000 V1:2000



© Crown copyright and database right (2020). All rights reserved. Ordnance Survey Licence number 100046668. Mapping obtained from Transport Scotland January 2020.

LEGEND

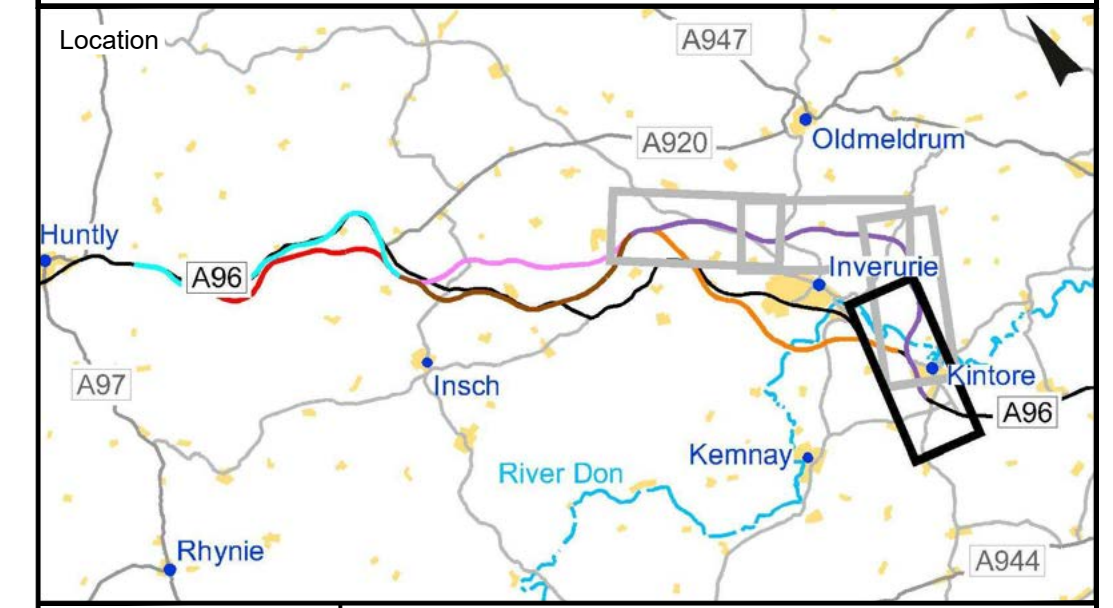
- Structures
- SSE 275kV
- National Grid High Pressure Gas Main
- SGN High Pressure Gas Main
- Drainage Basin



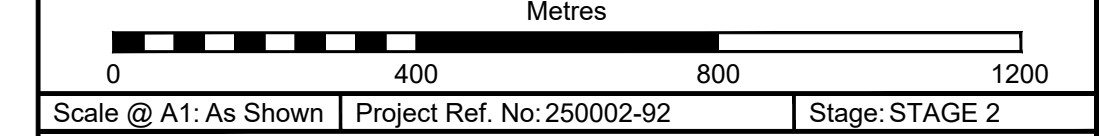
Proposed Road Level	60.429	59.676	57.859	55.979	54.143	53.061	52.978	53.886	55.338	56.779	57.912	58.495	58.530	58.087	57.582	57.077	56.572	56.067	55.880
Existing Ground Level	56.096	54.837	56.494	55.990	54.710	54.391	54.709	55.567	56.021	56.763	57.417	58.007	58.356	57.982	57.057	56.515	55.793	55.273	55.173
Chainage	16+050	16+100	16+200	16+300	16+400	16+500	16+600	16+700	16+800	16+900	17+000	17+100	17+200	17+300	17+400	17+500	17+600	17+700	17+735

Longitudinal Section
Scale H1:10000 V1:2000

This figure was prepared by AmeyArup on behalf of Transport Scotland in connection with the A96 Dualling East of Huntly to Aberdeen Project. It takes into account our client's particular instructions and requirements and addresses their priorities at the time. This report was not intended for, and should not be relied on by, any third party and no responsibility is undertaken to any third party in relation to it.



C01	SMON	ROAK	CBAT	GMAC	AFRE
	15/12/20	15/12/20	15/12/20	15/12/20	15/12/20
Revision	Created	Checked	Reviewed	Approved	Authorised

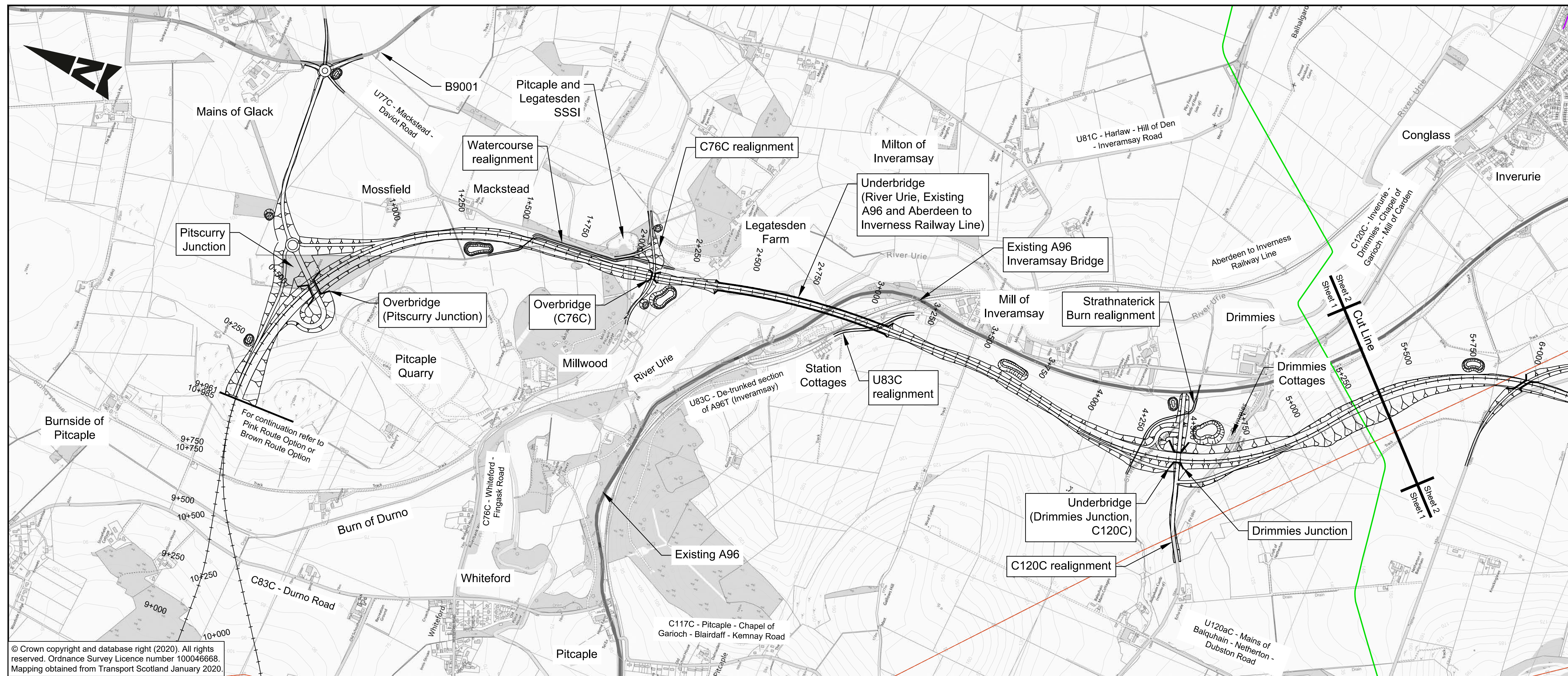


Project Name
A96 Dualling East of Huntly to Aberdeen

Drawing Title
**Figure 7.4
Violet Route Option
Plan and Profile
Sheet 4 of 4**

Drawing Number	Project	Originator	Volume
A96PEA	SWI	AMAR	HGN
Location	Type	Role	Number
		-DR-CH-	344004

Suitability	Suitability Description	Revision
A	Approved for Stage Complete	C01



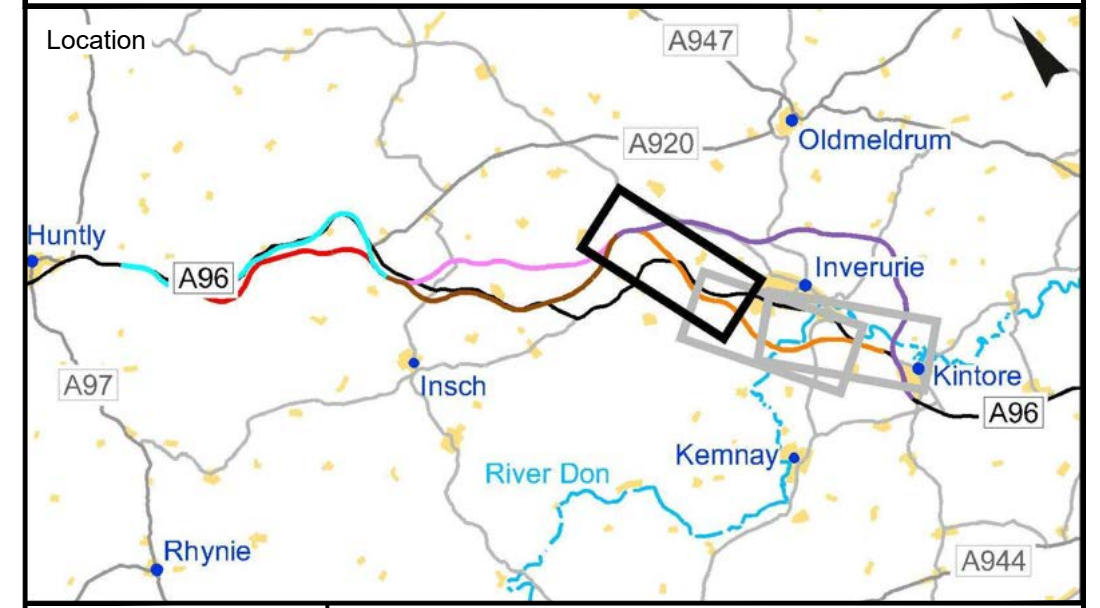
LEGEND

- Structures
- SSE 275kV
- National Grid High Pressure Gas Main
- SGN High Pressure Gas Main
- Drainage Basin

© Crown copyright and database right (2020). All rights reserved. Ordnance Survey Licence number 100046668. Mapping obtained from Transport Scotland January 2020.

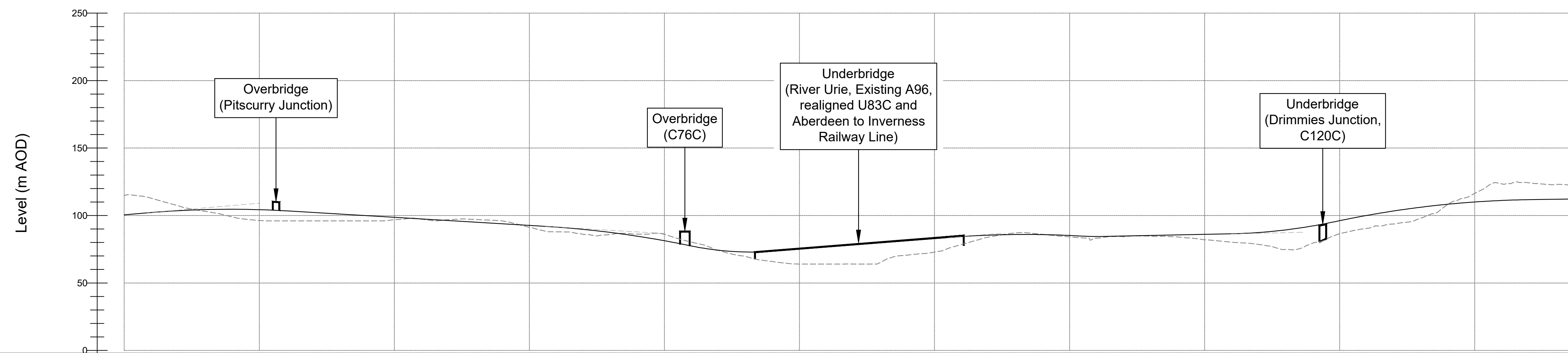
Plan
Scale 1:10000

This figure was prepared by AmeyArup on behalf of Transport Scotland in connection with the A96 Dualling East of Huntly to Aberdeen Project. It takes into account our client's particular instructions and requirements and addresses their priorities at the time. This report was not intended for, and should not be relied on by, any third party and no responsibility is undertaken to any third party in relation to it.



Revision	SMON	ROAK	CBAT	GMAC	AFRE
Created	15/12/20	15/12/20	15/12/20	15/12/20	15/12/20
Checked			Reviewed	Approved	Authorised

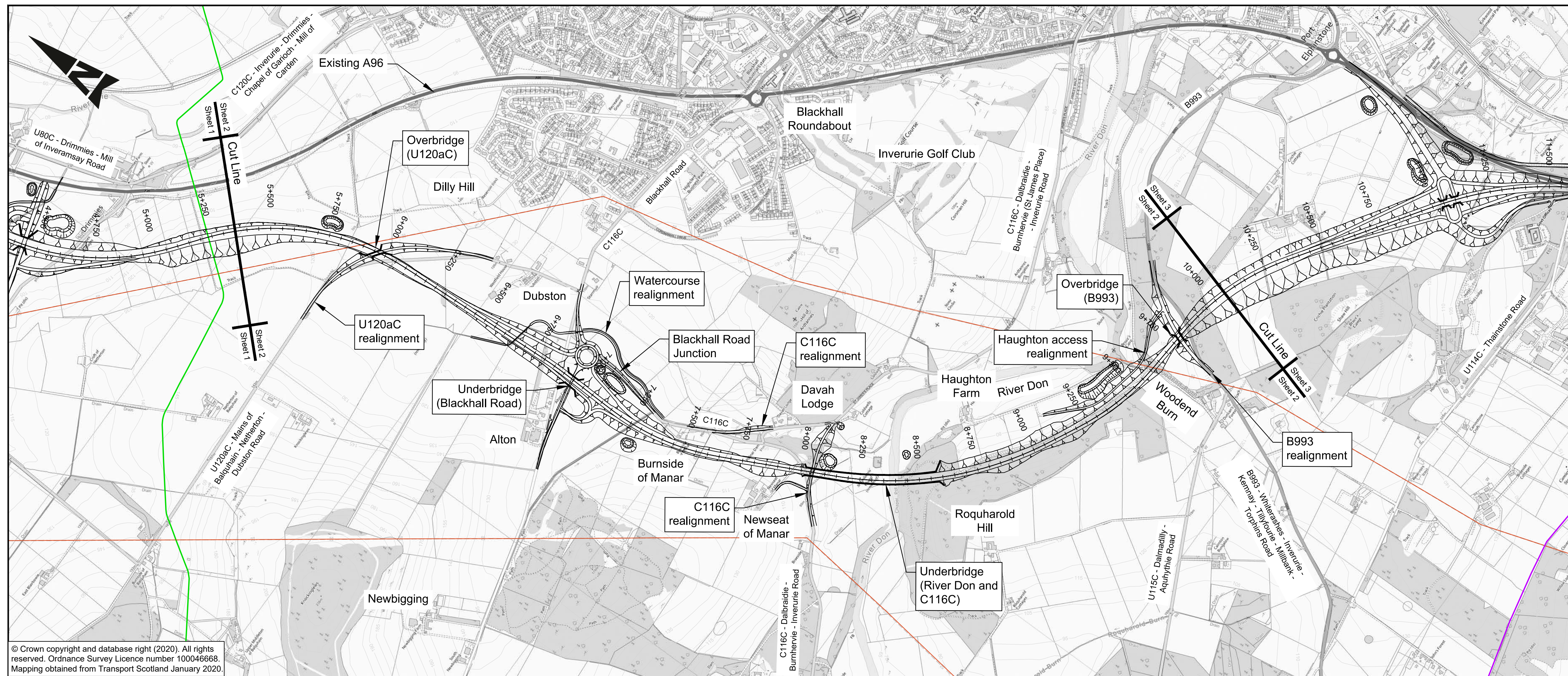
Scale @ A1: As Shown | Project Ref. No: 250002-92 | Stage: STAGE 2



Proposed Road Level	Existing Ground Level	Chainage
100.528	114.706	0+000
102.233	112.824	0+100
103.581	107.155	0+200
104.379	103.049	0+300
104.628	98.942	0+400
104.327	96.299	0+500
103.477	95.999	0+600
102.279	95.999	0+700
101.076	96.000	0+800
99.872	96.000	0+900
98.669	96.874	1+000
97.465	97.333	1+100
96.262	96.871	1+200
95.058	97.081	1+300
93.855	95.973	1+400
92.651	91.275	1+500
91.402	87.902	1+600
89.700	85.985	1+700
87.448	85.869	1+800
84.647	86.193	1+900
81.296	86.047	2+000
77.400	80.320	2+100
74.276	74.133	2+200
72.971	69.699	2+300
73.483	65.926	2+400
75.050	64.037	2+500
76.624	63.998	2+600
78.197	64.000	2+700
79.770	65.313	2+800
81.344	70.678	2+900
82.917	72.910	3+000
84.421	78.481	3+100
85.444	83.984	3+200
85.917	87.088	3+300
85.841	86.035	3+400
85.215	84.140	3+500
84.445	83.230	3+600
84.795	84.298	3+700
85.209	84.657	3+800
85.623	84.122	3+900
86.036	82.066	4+000
86.450	80.271	4+100
87.387	78.577	4+200
89.324	74.938	4+300
92.260	79.480	4+400
96.170	86.513	4+500
100.041	90.409	4+600
103.363	93.694	4+700
106.135	98.045	4+800
108.358	108.162	4+900
110.031	116.401	5+000
111.155	123.486	5+100
111.729	124.231	5+200
112.031	123.049	5+300
112.652	122.852	5+350

Longitudinal Section
Scale H1:10000 V1:2000

Project Name: A96 Dualling East of Huntly to Aberdeen
 Drawing Title: Figure 7.5 Orange Route Option Plan and Profile Sheet 1 of 3
 Drawing Number: A96PEA - SWI
 Project: AMAR - DR-CH-345001
 Originator: HGN
 Volume: 1
 Location: SWI
 Type: Role
 Number: Number
 Suitability: A
 Suitability Description: Approved for Stage Complete
 Revision: C01

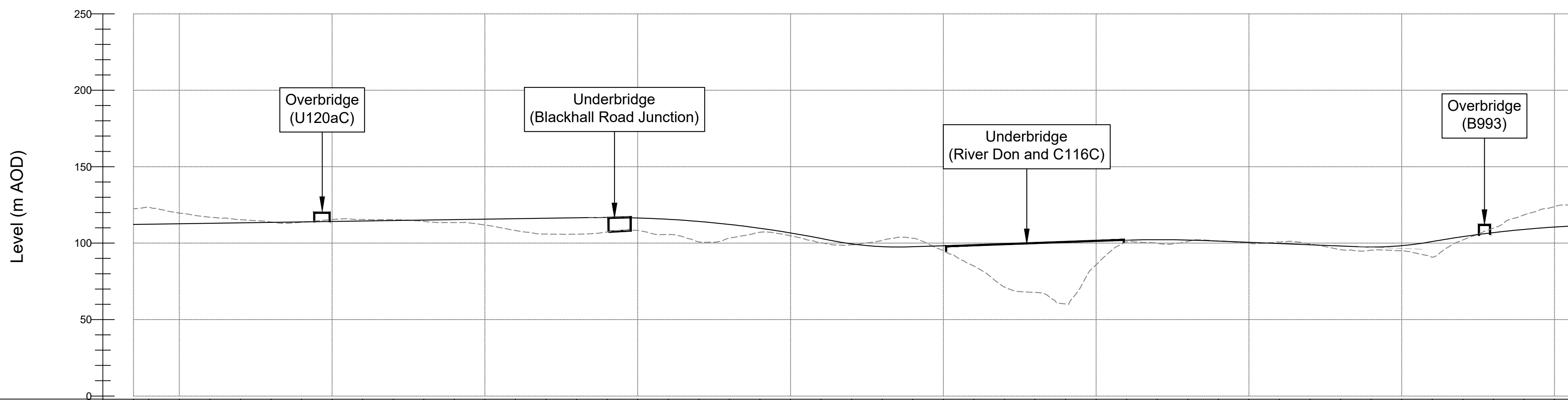


LEGEND

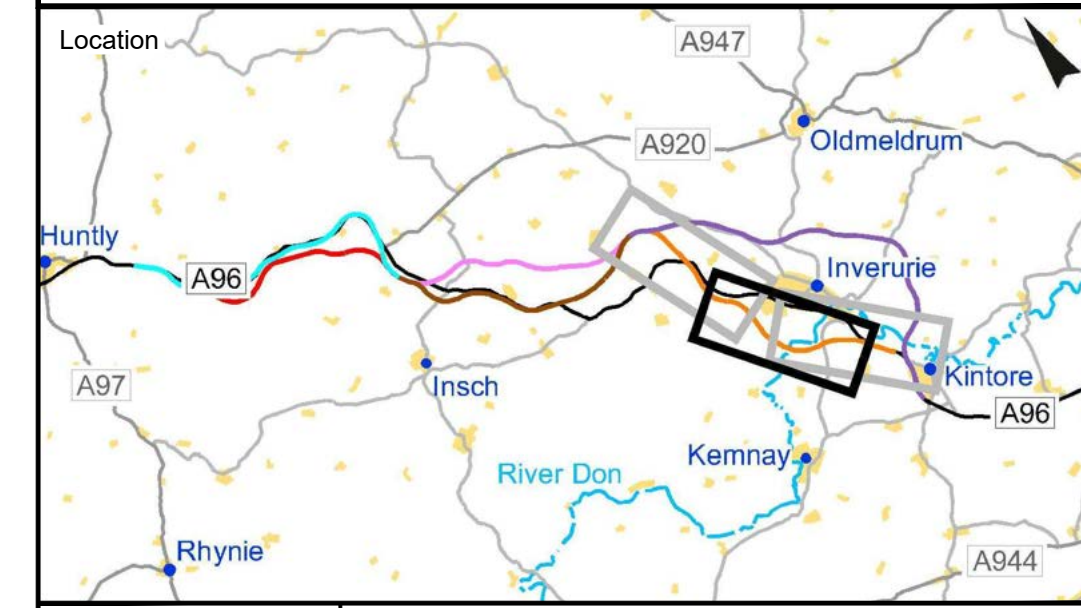
- Structures
- SSE 275kV
- National Grid High Pressure Gas Main
- SGN High Pressure Gas Main
- Drainage Basin

© Crown copyright and database right (2020). All rights reserved. Ordnance Survey Licence number 100046668. Mapping obtained from Transport Scotland January 2020.

Plan
Scale 1:10000



This figure was prepared by AmeyArup on behalf of Transport Scotland in connection with the A96 Dualling East of Huntly to Aberdeen Project. It takes into account our client's particular instructions and requirements and addresses their priorities at the time. This report was not intended for, and should not be relied on by, any third party and no responsibility is undertaken to any third party in relation to it.



Revision	SMON	ROAK	CBAT	GMAC	AFRE
	Created	Checked	Reviewed	Approved	Authorised

Scale @ A1: As Shown | Project Ref. No: 250002-92 | Stage: STAGE 2

Scale @ A1: As Shown | Project Ref. No: 250002-92 | Stage: STAGE 2



Project Name
A96 Dualling East of Huntly to Aberdeen

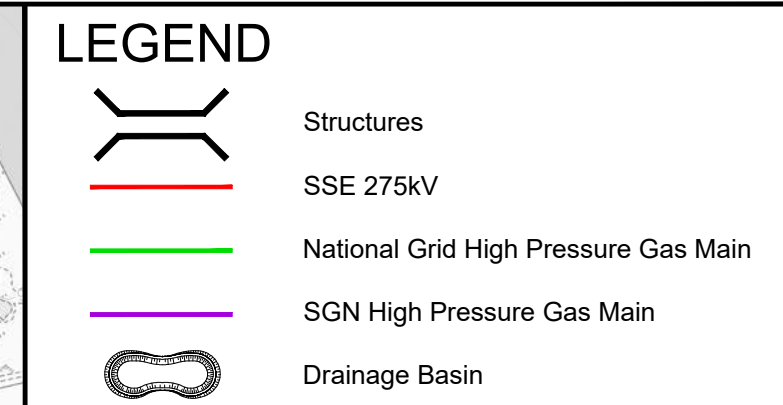
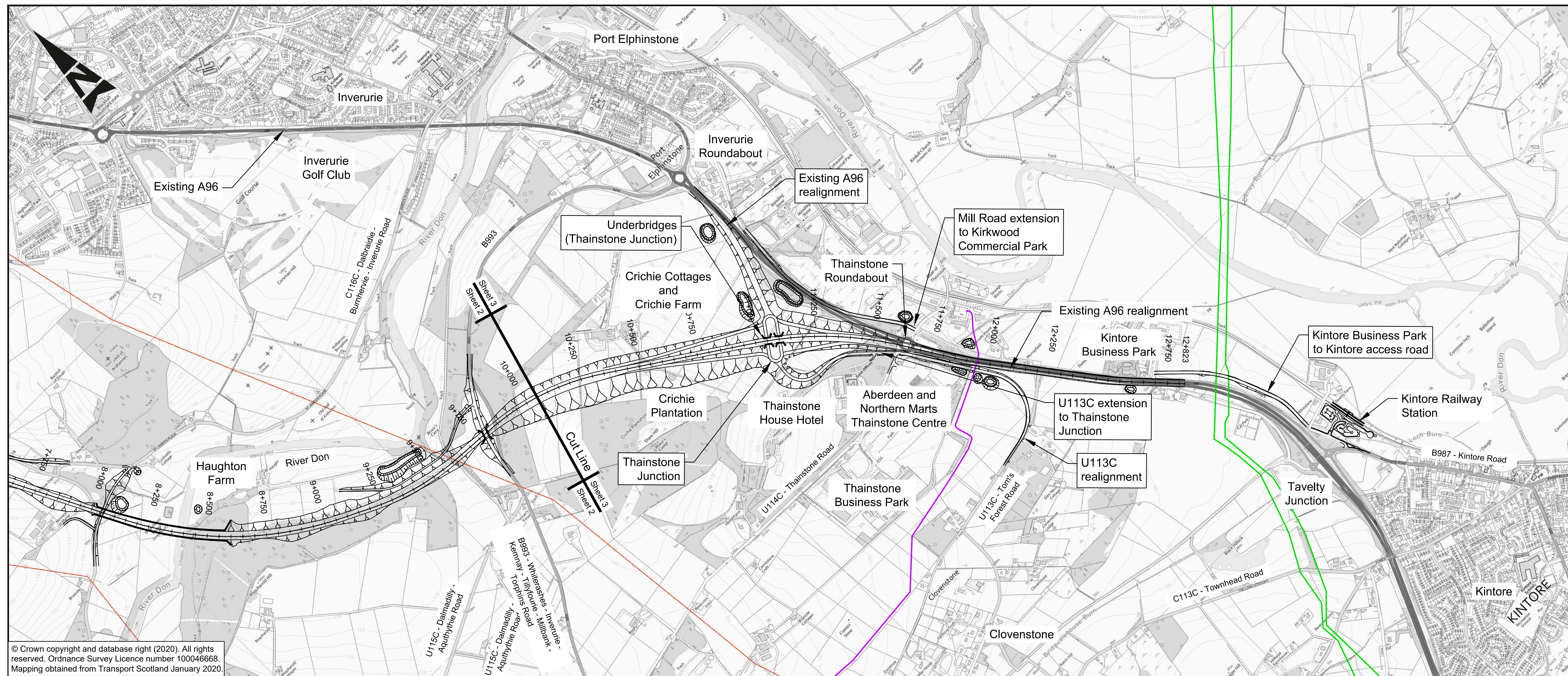
Drawing Title
Figure 7.6 Orange Route Option Plan and Profile Sheet 2 of 3

Suitability	Suitability Description	Revision
A	Approved for Stage Complete	C01

Project | A96PEA | Originator | AMAR | Volume | HGN |
 Location | SWI | Type | Role | Number |
 -DR-CH-345002

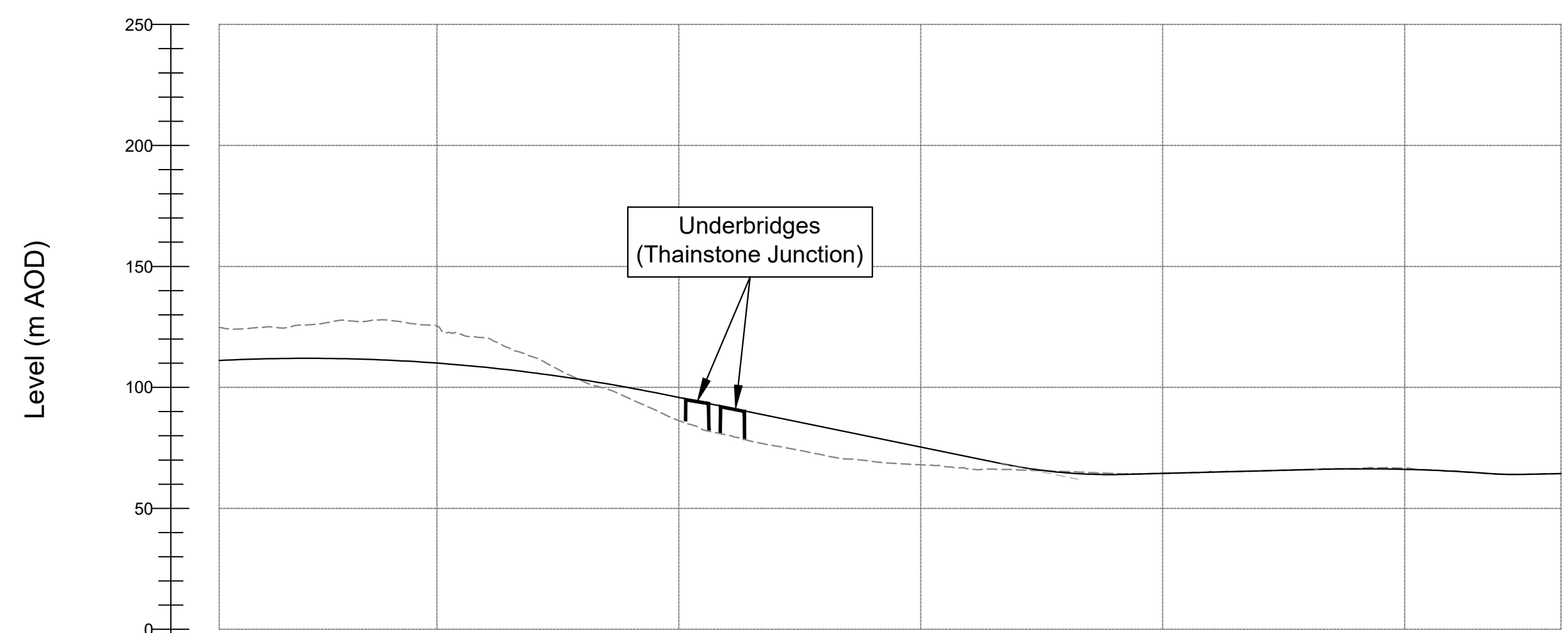
Proposed Road Level	Existing Ground Level	Chainage
112.181	122.552	5+350
112.332	123.508	5+400
112.634	119.644	5+500
112.835	116.980	5+600
113.236	115.319	5+700
113.538	113.803	5+800
113.839	113.633	5+900
114.141	115.439	6+000
114.442	115.502	6+100
114.744	115.329	6+200
115.045	114.264	6+300
115.346	113.475	6+400
115.648	111.871	6+500
115.949	108.263	6+600
116.251	105.926	6+700
116.552	105.873	6+800
116.753	107.267	6+900
116.446	106.292	7+000
115.590	105.592	7+100
114.185	100.860	7+200
112.230	103.290	7+300
109.726	107.110	7+400
106.673	104.834	7+500
103.069	100.330	7+600
99.518	98.864	7+700
97.887	101.784	7+800
97.652	103.196	7+900
98.265	95.142	8+000
98.878	85.032	8+100
99.491	71.221	8+200
100.104	67.781	8+300
100.717	60.231	8+400
101.330	85.794	8+500
101.943	100.848	8+600
102.253	99.892	8+700
102.013	101.069	8+800
101.291	101.411	8+900
100.497	99.883	9+000
99.703	100.676	9+100
98.909	99.463	9+200
98.115	95.761	9+300
97.478	95.364	9+400
98.351	94.968	9+500
101.038	90.843	9+600
104.237	102.115	9+700
106.888	109.845	9+800
108.968	118.440	9+900
110.540	123.951	10+000
111.109	124.758	10+050

Longitudinal Section
Scale H1:10000 V1:2000



© Crown copyright and database right (2020). All rights reserved. Ordnance Survey Licence number 100046668. Mapping obtained from Transport Scotland January 2020.

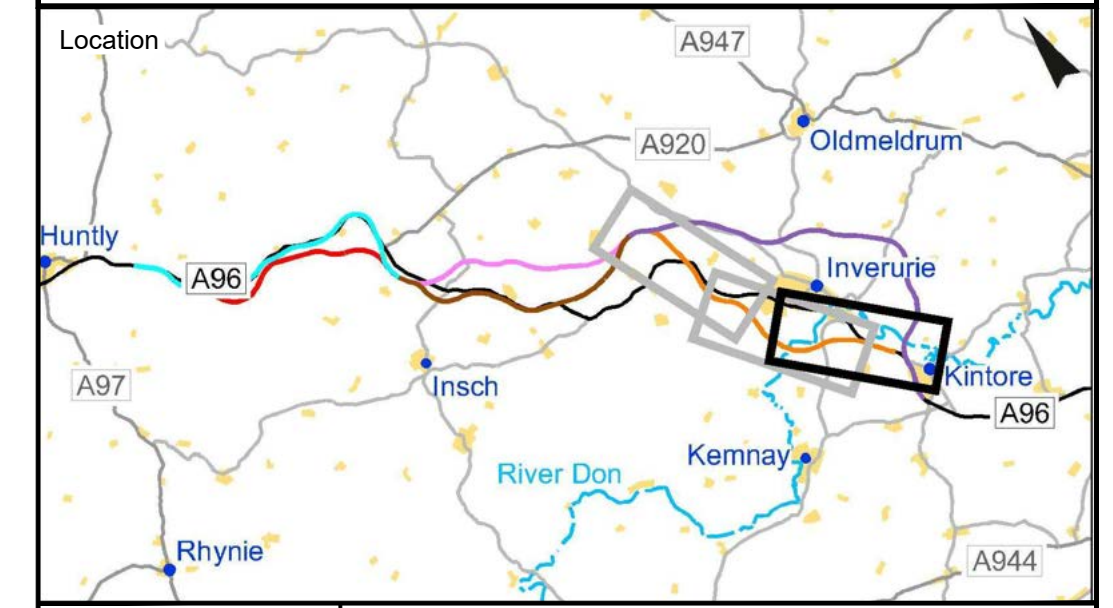
Plan
Scale 1:10000



Chainage	Proposed Road Level	Existing Ground Level
10+050	111.109	124.758
10+100	111.541	124.193
10+200	111.994	125.161
10+300	111.897	127.721
10+400	111.250	127.799
10+500	110.054	125.505
10+600	108.309	120.473
10+700	106.014	112.524
10+800	103.170	102.756
10+900	99.776	95.153
11+000	95.845	86.281
11+100	91.744	80.303
11+200	87.643	75.803
11+300	83.541	71.925
11+400	79.440	69.413
11+500	75.339	66.014
11+600	71.237	66.284
11+700	67.252	65.865
11+800	64.709	65.218
11+900	63.985	64.396
12+000	64.475	64.566
12+100	64.996	65.192
12+200	65.518	65.493
12+300	66.039	66.024
12+400	66.352	66.300
12+500	66.120	66.639
12+600	66.339	65.439
12+700	64.113	64.089
12+800	64.330	64.330

Longitudinal Section
Scale H1:10000 V1:2000

This figure was prepared by AmeyArup on behalf of Transport Scotland in connection with the A96 Dualling East of Huntly to Aberdeen Project. It takes into account our client's particular instructions and requirements and addresses their priorities at the time. This report was not intended for, and should not be relied on by, any third party and no responsibility is undertaken to any third party in relation to it.



Revision	SMON	ROAK	CBAT	GMAC	AFRE
	Created	Checked	Reviewed	Approved	Authorised

Scale @ A1: As Shown | Project Ref. No: 250002-92 | Stage: STAGE 2

Project Name
A96 Dualling East of Huntly to Aberdeen

Drawing Title
Figure 7.7 Orange Route Option Plan and Profile Sheet 3 of 3

Drawing Number	Project	Originator	Volume
A96PEA	AMAR	HGN	
SWI		-DR-CH-345003	
Location	Type	Role	Number

Suitability: A | Suitability Description: Approved for Stage Complete | Revision: C01