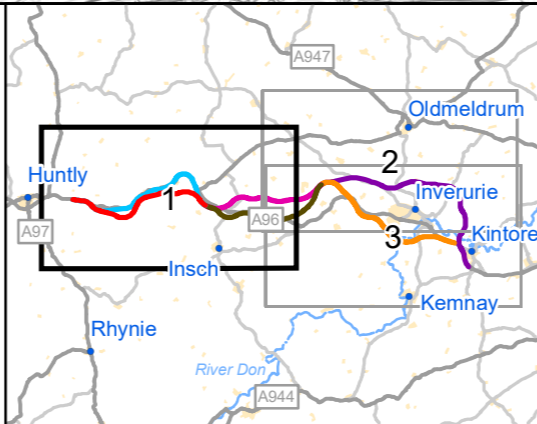


Route Option **Air Quality Features**

— Cyan ● Affected Receptors

— Pink ■ Affected Road Network



ASS
DUALLING
EAST OF HUNTLY TO ABERDEEN

TRANSPORT
SCOTLAND

Amey
Arup

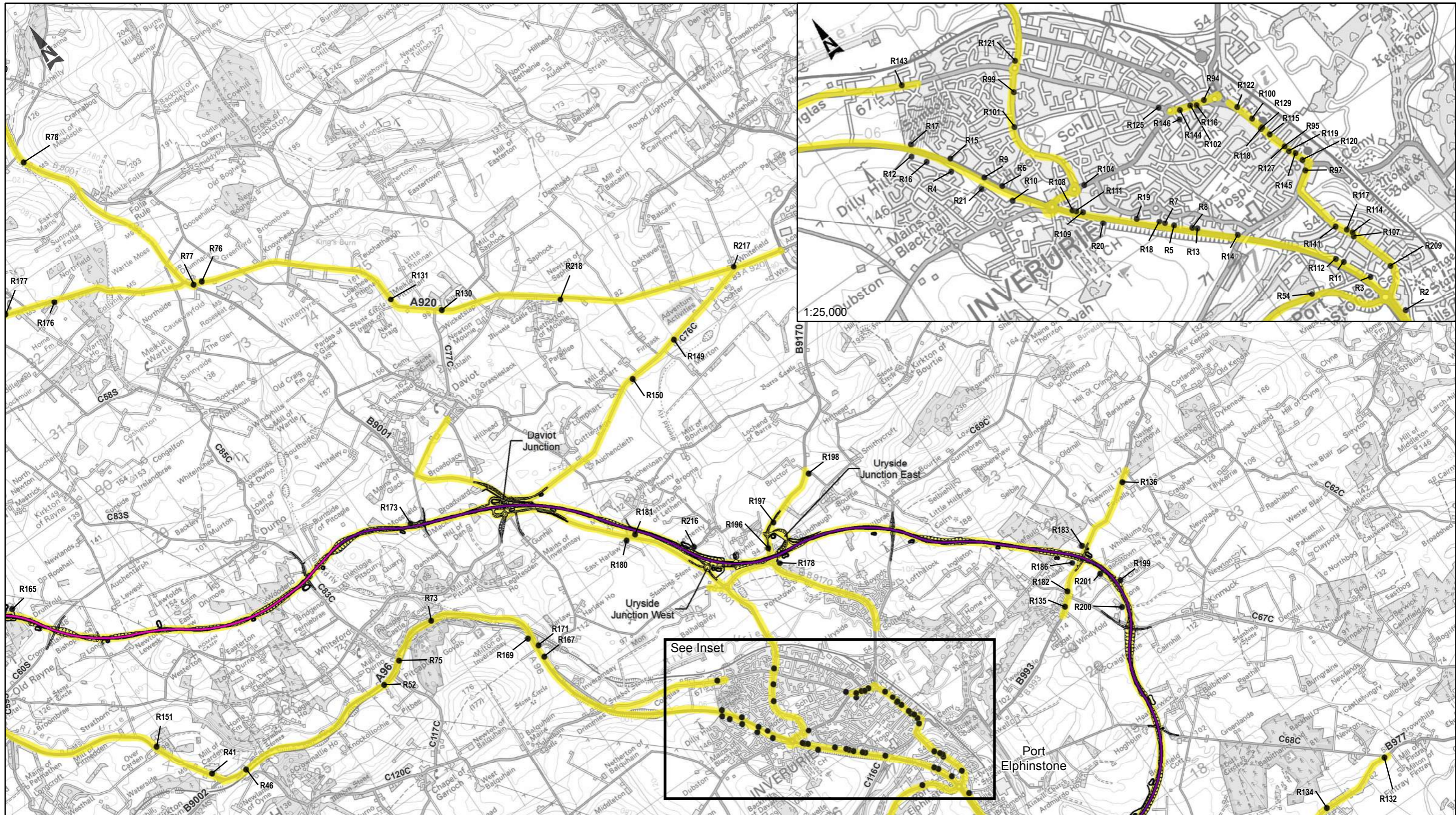
C01	First Issue				
	DTUC	MMAT	DMON	LWAR	NHAC
	16/11/20	16/11/20	18/11/20	19/11/20	20/11/20
Revision	Created	Checked	Reviewed	Approved	Authorised

0 1 2 3 4

Scale @ A3: 1:50,000 | Project Ref. No. A96PEA | Stage: Stage 2

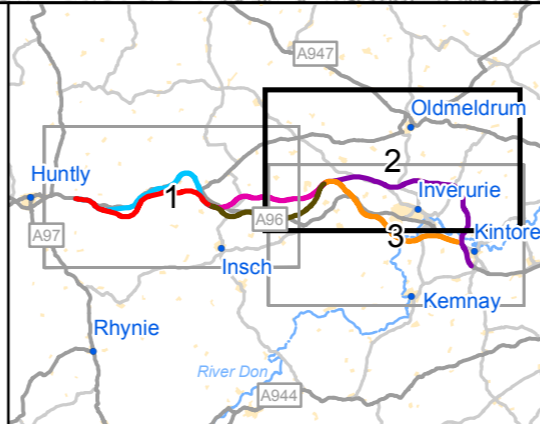
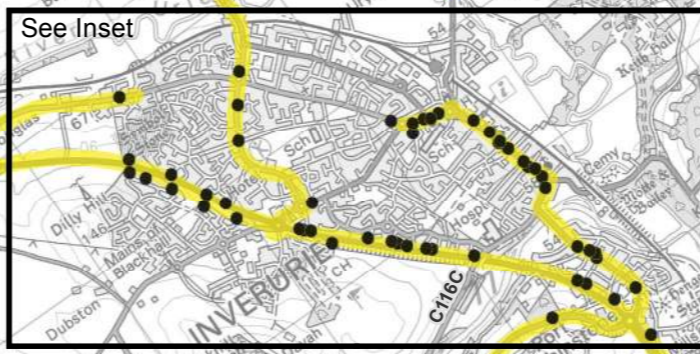
© Crown copyright and database right (2020). All rights reserved. OS 100046668.
Contains public sector information licensed under the Open Government Licence v3.0.

Project Name A96 Dualling East of Huntly to Aberdeen			
Map Title Figure 10.1			
Air Quality Affected Road Network and Worst Case Receptors – C-P-V Option			
Sheet 1 of 3			
Map Number	Project	Originator	Volume
A96PEA	-	AMAR	-
SWI	-	MP	-
Location	-	LA	-
		Type	Role
			Number
Suitability	Suitability Description		Revision
A	Approved for Stage Complete		C01



Route Option
 Pink
 Violet

Air Quality Features
 ● Affected Receptors
 Yellow box Affected Road Network



ASS DUALLING
 EAST OF HUNTLY TO ABERDEEN

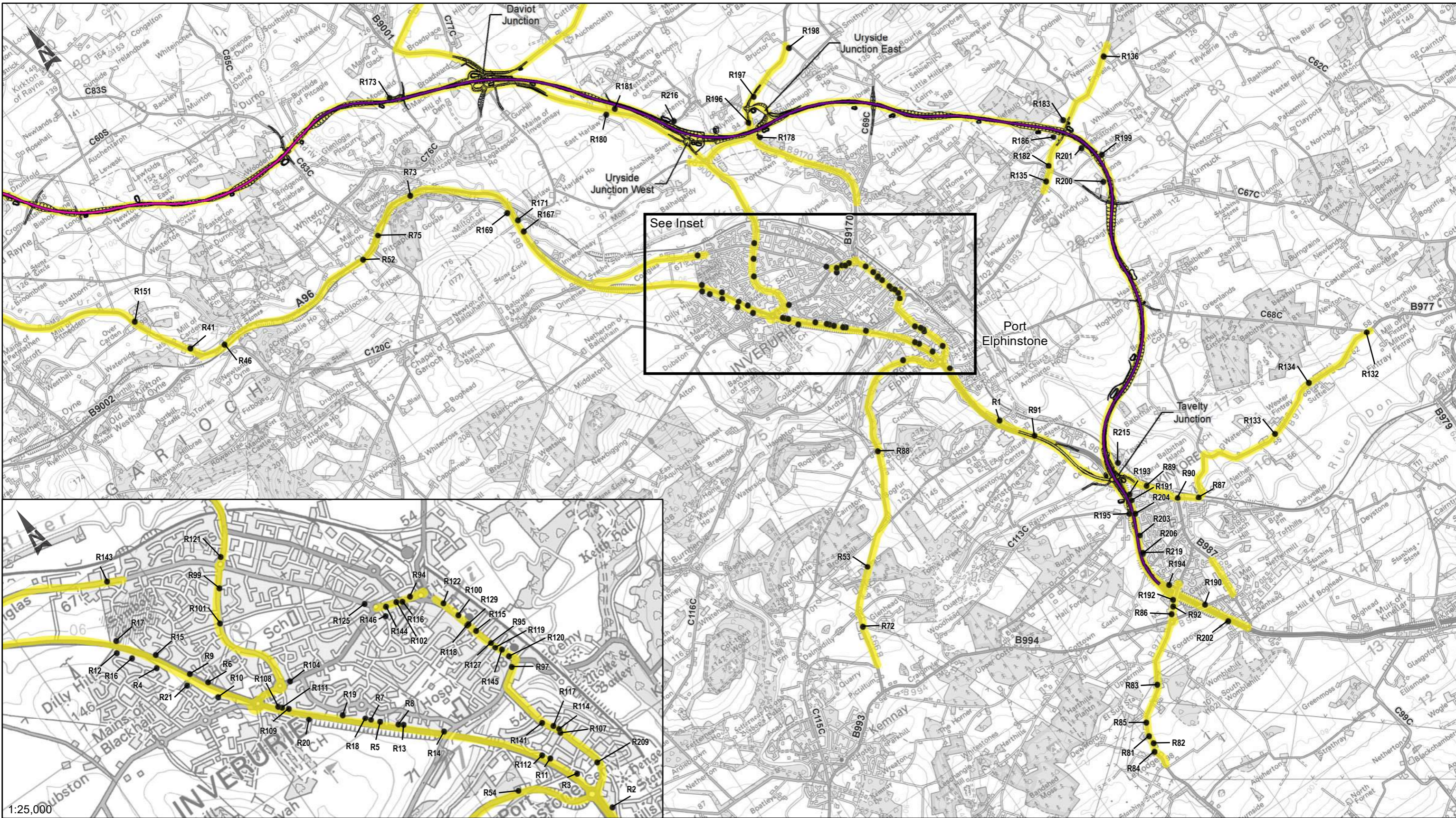
Amey Arup
 TRANSPORT SCOTLAND

C01	First Issue	DTUC	MMAT	DMON	LWAR	NHAC
	Created	16/11/20	16/11/20	18/11/20	19/11/20	20/11/20
Revision	Created	Checked	Reviewed	Approved	Authorised	

0 1 2 3 4 Kilometres

Scale @ A3: 1:50,000 | Project Ref. No. A96PEA | Stage: Stage 2
 © Crown copyright and database right (2020). All rights reserved. OS 100046668.
 Contains public sector information licensed under the Open Government Licence v3.0.

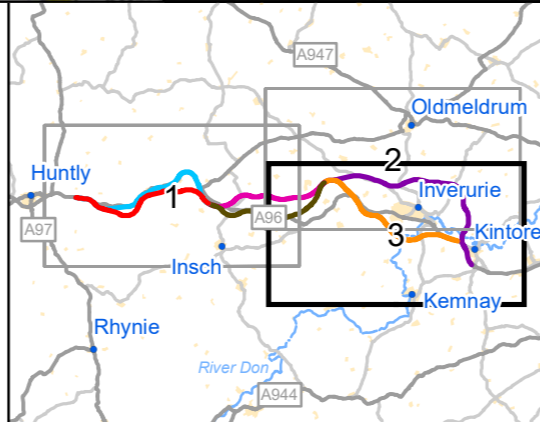
Project Name A96 Dualling East of Huntly to Aberdeen			
Map Title Figure 10.2			
Air Quality Affected Road Network and Worst Case Receptors – C-P-V Option			
Sheet 2 of 3			
Map Number Project A96PEA	Originator AMAR	Volume EAQ	
Scale @ A3: 1:50,000	SWI	MP	LA - 000002
Location	Type	Role	Number
Suitability A	Suitability Description Approved for Stage Complete		Revision C01



1:25,000

Route Option
 Pink
 Violet

Air Quality Features
 ● Affected Receptors
 Affected Road Network



ASS DUALLING EAST OF HUNTLY TO ABERDEEN

Amey Arup

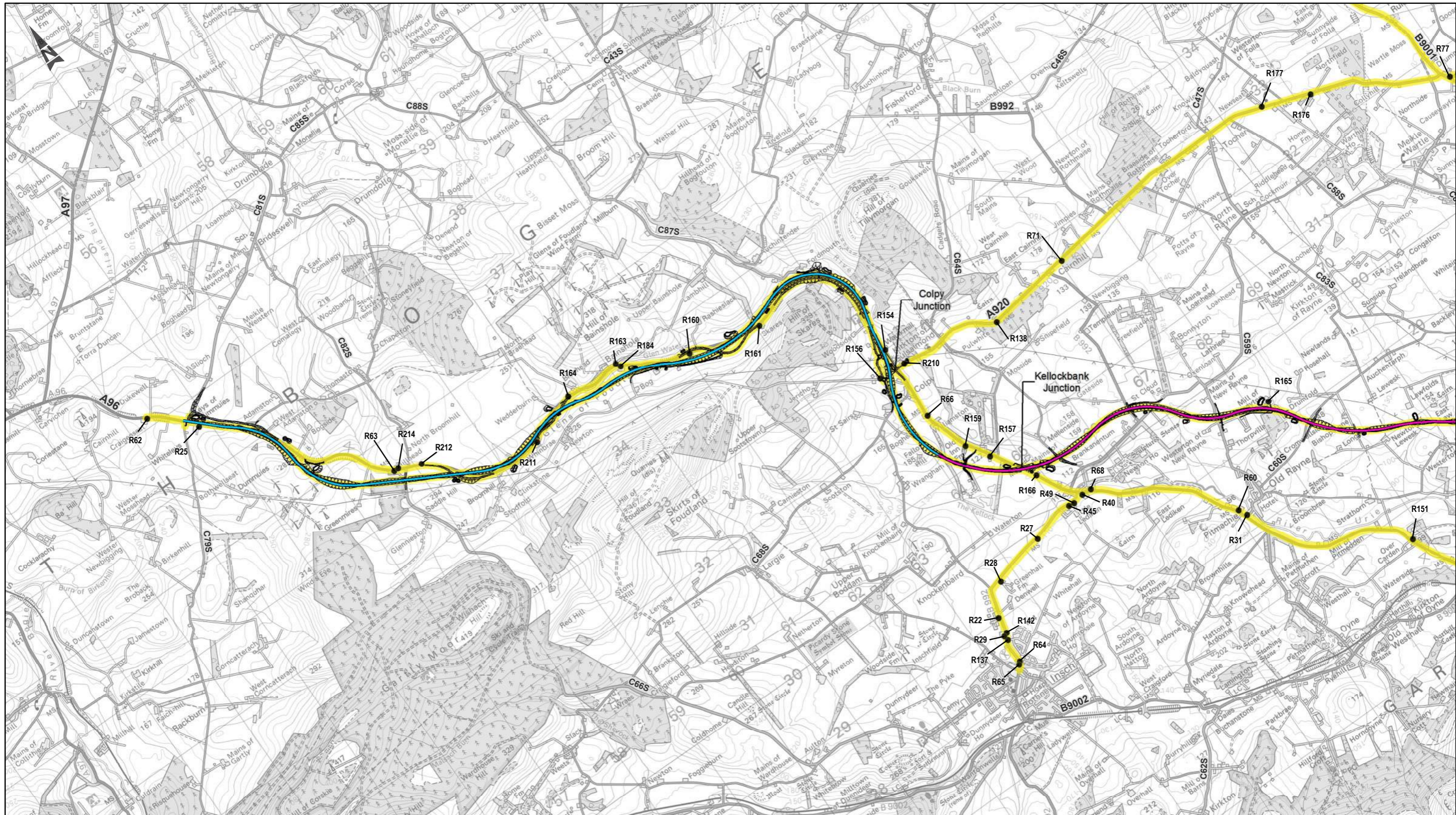
C01	First Issue	DTUC	MMAT	DMON	LWAR	NHAC
		16/11/20	16/11/20	18/11/20	19/11/20	20/11/20
Revision	Created	Checked	Reviewed	Approved	Authorised	

Kilometres

Scale @ A3: 1:50,000 | Project Ref. No. A96PEA | Stage: Stage 2

© Crown copyright and database right (2020). All rights reserved. OS 100046668. Contains public sector information licensed under the Open Government Licence v3.0.

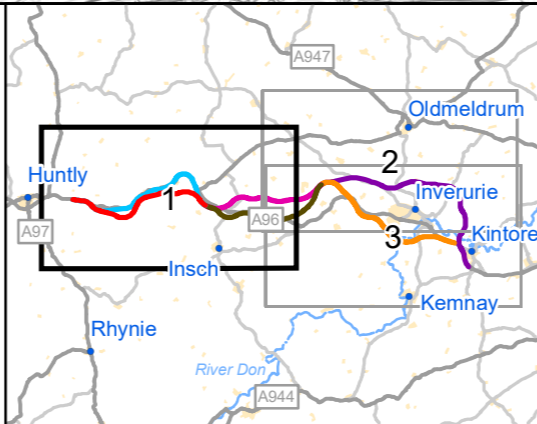
Project Name A96 Dualling East of Huntly to Aberdeen			
Map Title Figure 10.3			
Air Quality Affected Road Network and Worst Case Receptors – C-P-V Option			
Sheet 3 of 3			
Map Number A96PEA	Project - AMAR	Originator - MP	Volume - LA - 000003
Suitability A	Suitability Description Approved for Stage Complete		Revision C01



Route Option **Air Quality Features**

— Cyan ● Affected Receptors

— Pink ■ Affected Road Network

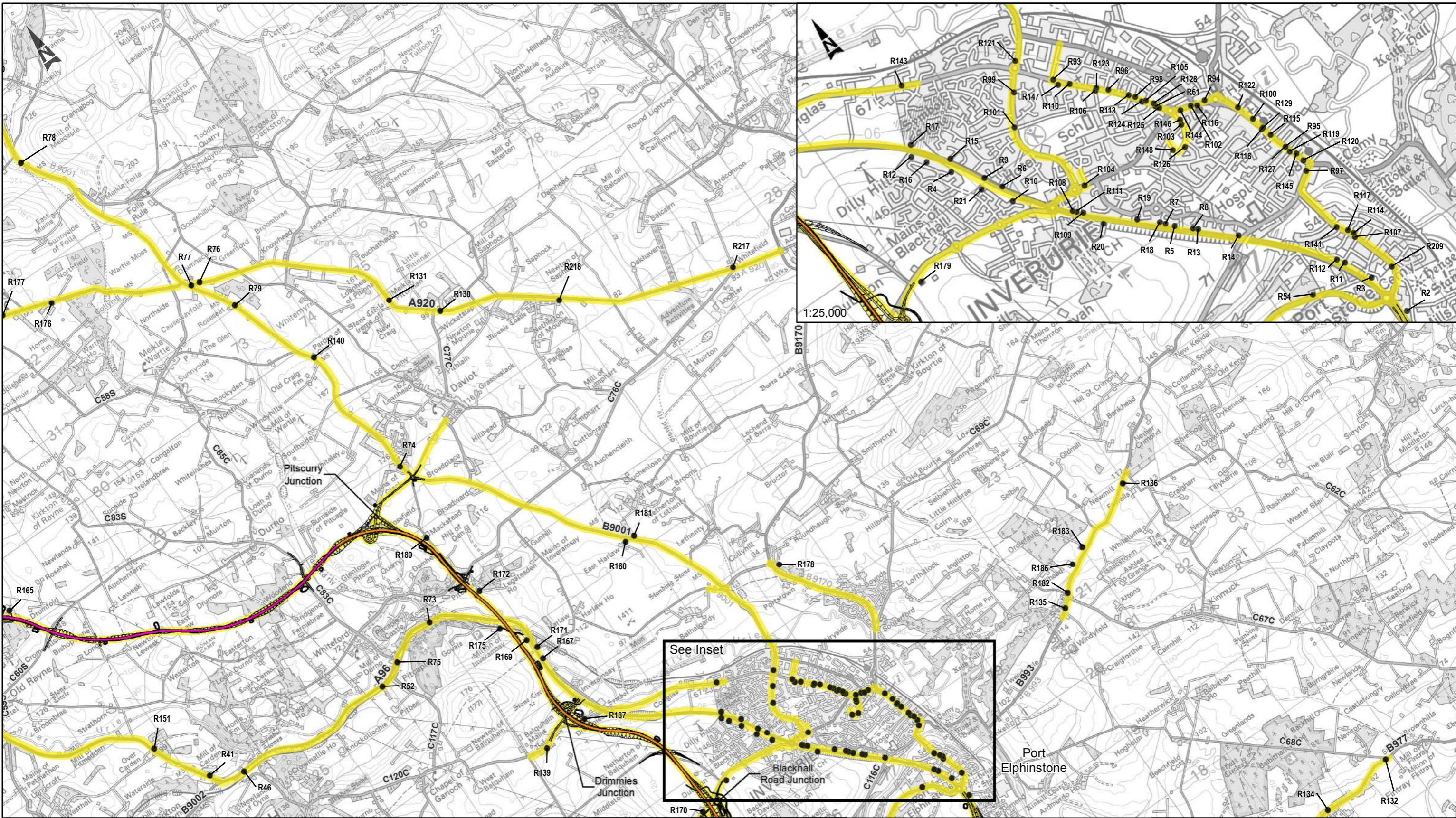


C01	First Issue				
	DTUC	MMAT	DMON	LWAR	NHAC
	16/11/20	16/11/20	18/11/20	19/11/20	20/11/20
Revision	Created	Checked	Reviewed	Approved	Authorised

Kilometres

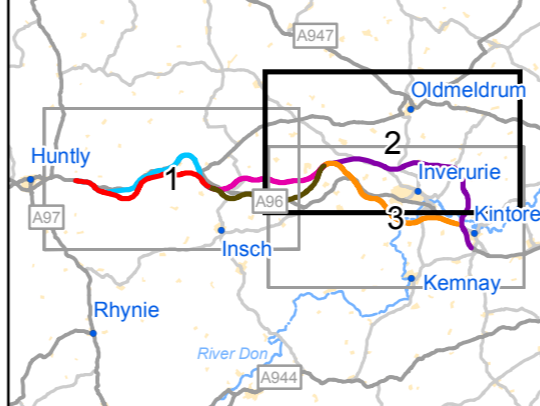
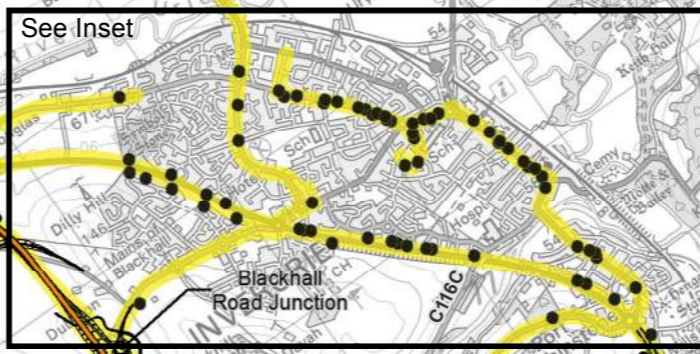
Scale @ A3: 1:50,000 | Project Ref. No. A96PEA | Stage: Stage 2
 © Crown copyright and database right (2020). All rights reserved. OS 100046668.
 Contains public sector information licensed under the Open Government Licence v3.0.

Project Name A96 Dualling East of Huntly to Aberdeen			
Map Title Figure 10.4			
Air Quality Affected Road Network and Worst Case Receptors – C-P-O Option			
Sheet 1 of 3			
Map Number	Project	Originator	Volume
A96PEA	-	AMAR	-
SWI	-	MP - LA	-
Location	Type	Role	Number
A	Approved for Stage Complete		000004
Suitability	Suitability Description		Revision
A	Approved for Stage Complete		C01



Route Option
 Pink
 Orange

Air Quality Features
 ● Affected Receptors
 Yellow line Affected Road Network



ASS DUALLING
 EAST OF HUNTLY TO ABERDEEN

Amey Arup
 TRANSPORT SCOTLAND

C01	First Issue	DTUC	MMAT	DMON	LWAR	NHAC
	Created	16/11/20	16/11/20	18/11/20	19/11/20	20/11/20
Revision	Created	Checked	Reviewed	Approved	Authorised	

0 1 2 3 4 Kilometres

Scale @ A3: 1:50,000 | Project Ref. No. A96PEA | Stage: Stage 2
 © Crown copyright and database right (2020). All rights reserved. OS 100046668.
 Contains public sector information licensed under the Open Government Licence v3.0.

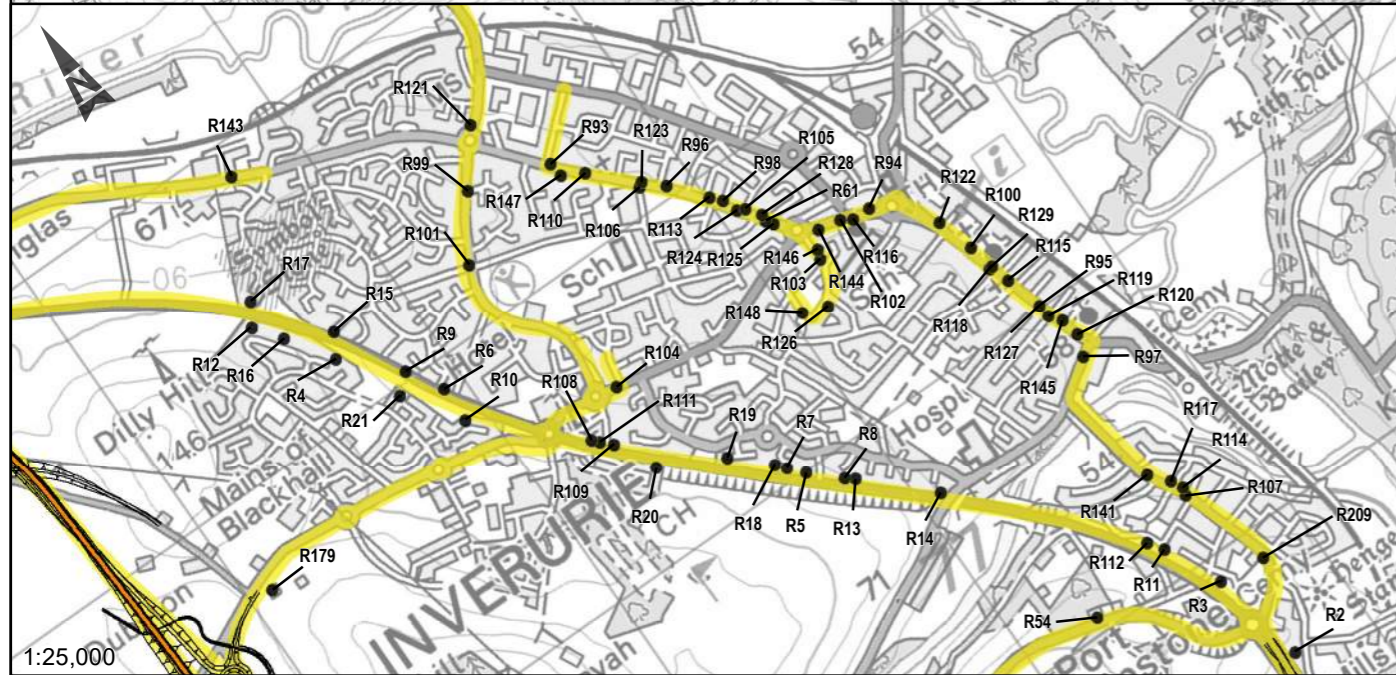
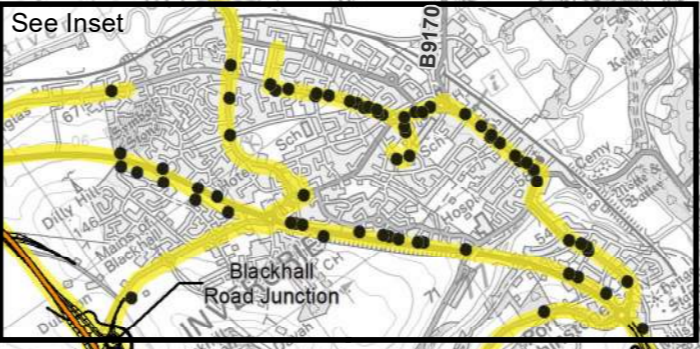
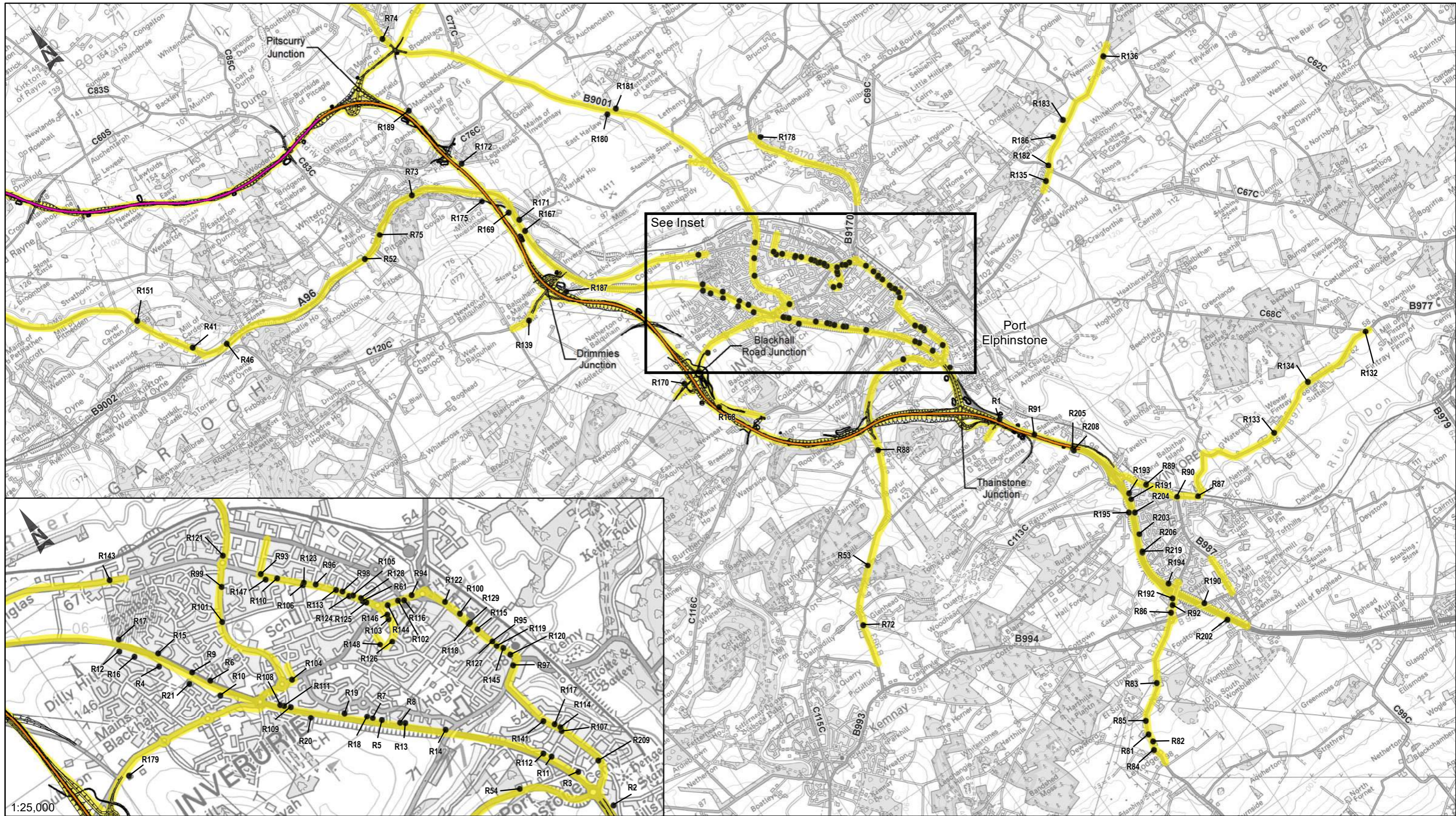
Project Name
A96 Dualling East of Huntly to Aberdeen

Map Title
Figure 10.5

Air Quality Affected Road Network and Worst Case Receptors – C-P-O Option

Sheet 2 of 3

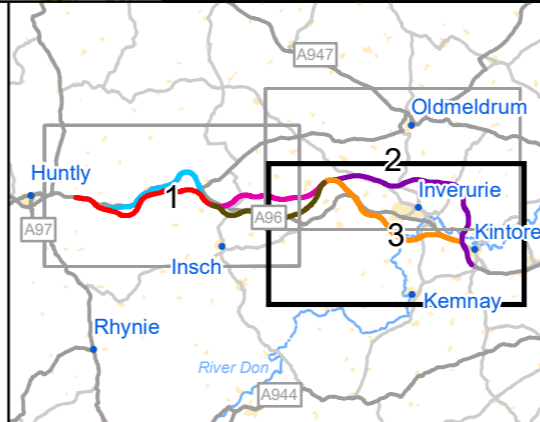
Map Number	Project	Originator	Volume
A96PEA	-	AMAR	-
Scale	SWI	MP	LA
Location	-	-	-
Suitability	Suitability Description		Revision
A	Approved for Stage Complete		C01



Route Option
 Pink
 Orange

Air Quality Features
 ● Affected Receptors
 Yellow Affected Road Network

1:25,000



ASS DUALLING
 EAST OF HUNTLY TO ABERDEEN

Amey Arup

C01	First Issue	DTUC	MMAT	DMON	LWAR	NHAC
	Created	16/11/20	16/11/20	18/11/20	19/11/20	20/11/20
Revision	Created	Checked	Reviewed	Approved	Authorised	

Kilometres

0 1 2 3 4

Scale @ A3: 1:50,000 | Project Ref. No. A96PEA | Stage: Stage 2
 © Crown copyright and database right (2020). All rights reserved. OS 100046668.
 Contains public sector information licensed under the Open Government Licence v3.0.

Project Name
A96 Dualling East of Huntly to Aberdeen

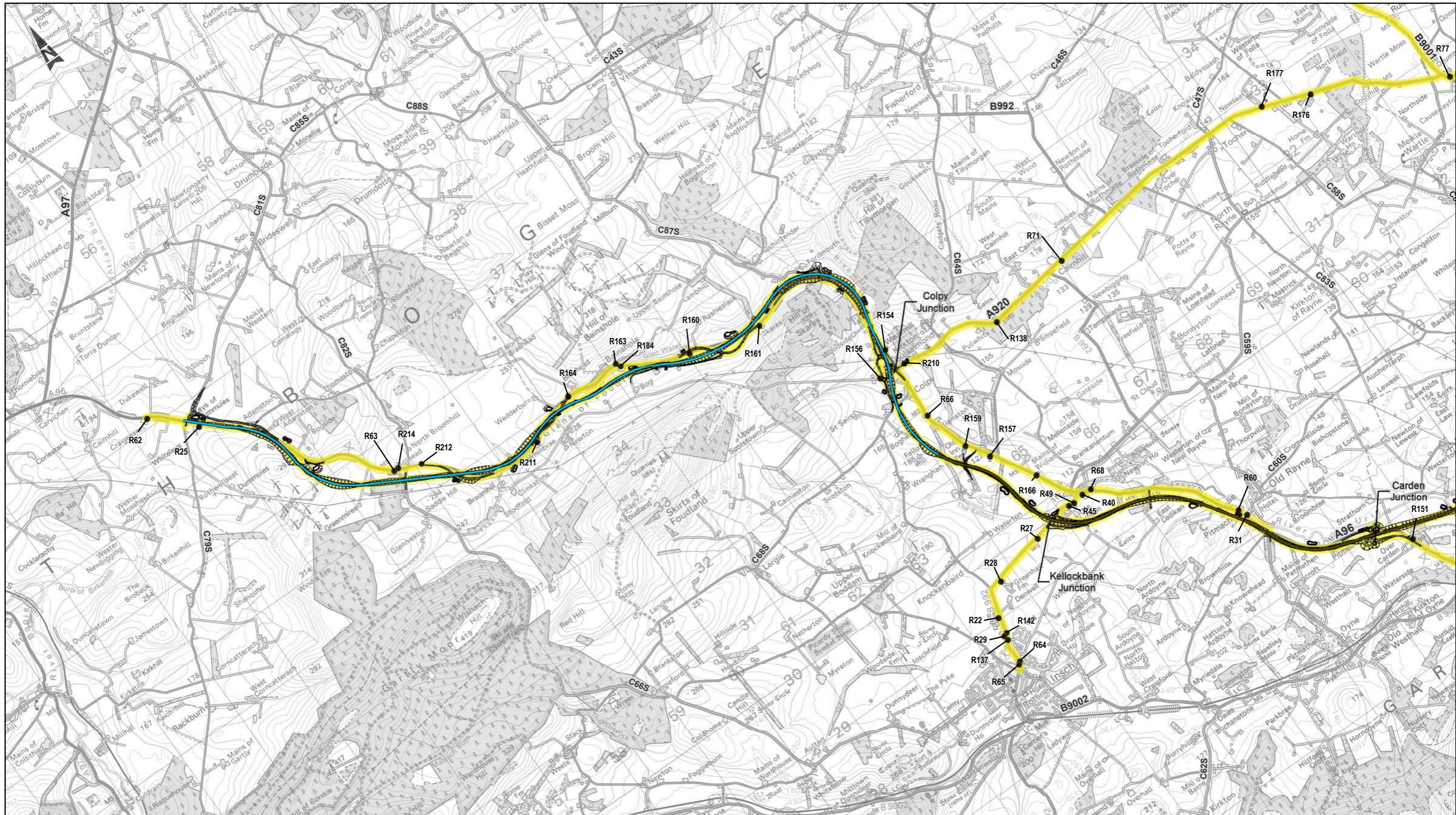
Map Title
Figure 10.6

Air Quality Affected Road Network and Worst Case Receptors – C-P-O Option

Sheet 3 of 3

Map Number	Project	Originator	Volume
A96PEA	-	AMAR	-
SWI	-	MP	-
Location	-	LA	-
		Type	Role
			Number

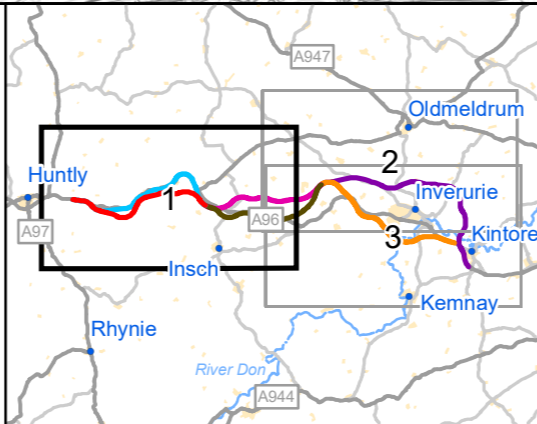
Suitability: A
 Suitability Description: Approved for Stage Complete
 Revision: C01



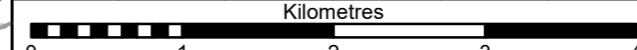
Route Option **Air Quality Features**

— Cyan ● Affected Receptors

— Brown ■ Affected Road Network



C01	First Issue				
	DTUC	MMAT	DMON	LWAR	NHAC
Revision	Created	Checked	Reviewed	Approved	Authorised
16/11/20	16/11/20	18/11/20	19/11/20	20/11/20	

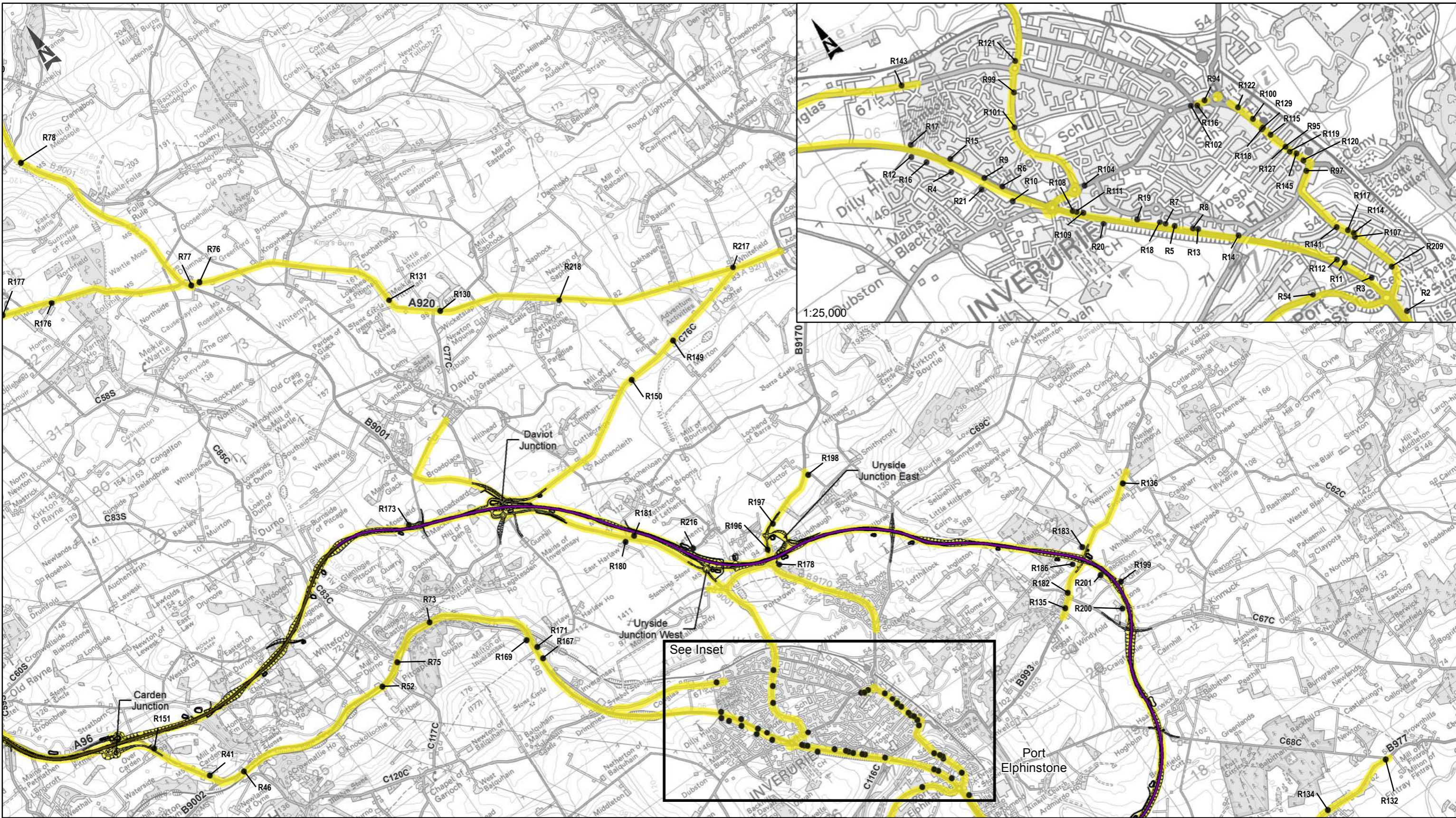


Scale @ A3: 1:50,000 | Project Ref. No. A96PEA | Stage: Stage 2
 © Crown copyright and database right (2020). All rights reserved. OS 100046668.
 Contains public sector information licensed under the Open Government Licence v3.0.

Project Name
A96 Dualling East of Huntly to Aberdeen

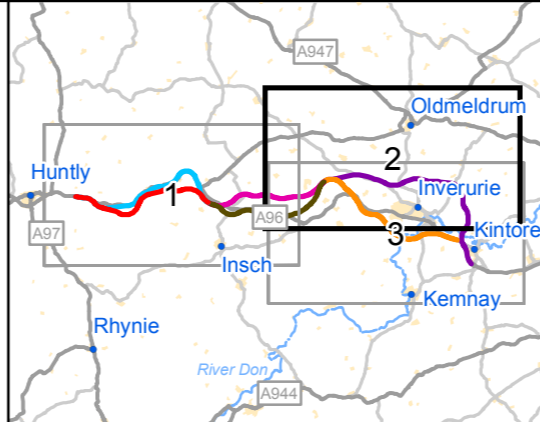
Map Title
Figure 10.7
Air Quality Affected Road Network and Worst Case Receptors – C-Br-V Option
 Sheet 1 of 3

Map Number	Project	Originator	Volume
A96PEA	-	AMAR	EAQ
SWI	-	MP	LA
Location	-	Type	Role
			Number
Suitability	Suitability Description		Revision
A	Approved for Stage Complete		C01



Route Option
 — Brown
 — Violet

Air Quality Features
 ● Affected Receptors
 ■ Affected Road Network



ASS DUALLING
 EAST OF HUNTLY TO ABERDEEN

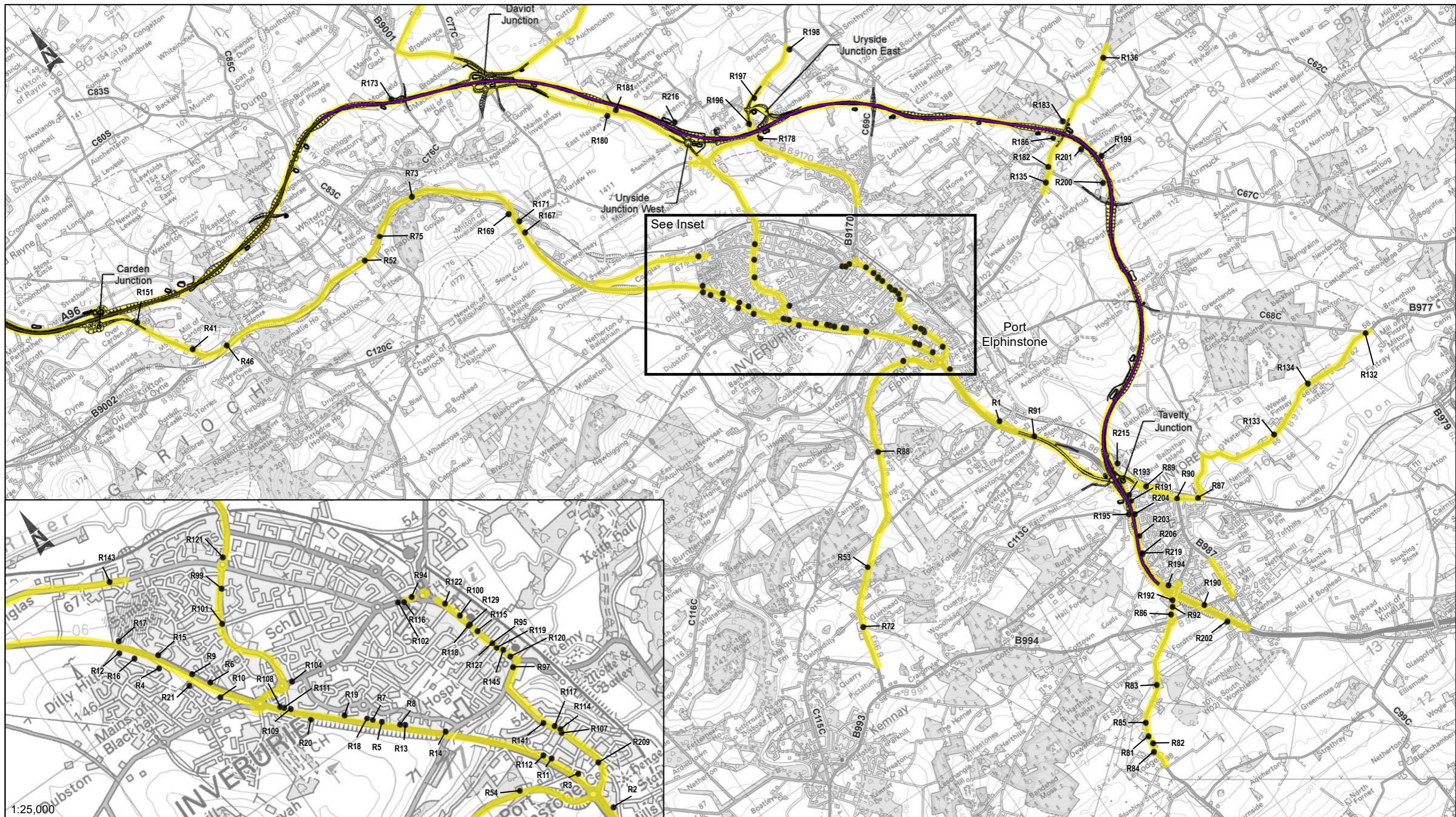
Amey Arup
 TRANSPORT SCOTLAND

C01	First Issue	DTUC	MMAT	DMON	LWAR	NHAC
	Created	16/11/20	16/11/20	18/11/20	19/11/20	20/11/20
Revision	Created	Checked	Reviewed	Approved	Authorised	

Kilometres
 0 1 2 3 4

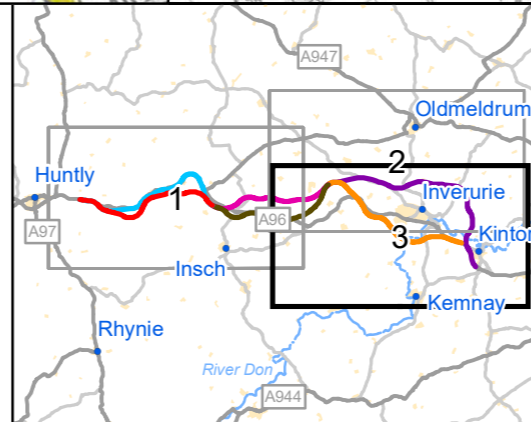
Scale @ A3: 1:50,000 | Project Ref. No. A96PEA | Stage: Stage 2
 © Crown copyright and database right (2020). All rights reserved. OS 100046668.
 Contains public sector information licensed under the Open Government Licence v3.0.

Project Name A96 Dualling East of Huntly to Aberdeen			
Map Title Figure 10.8 Air Quality Affected Road Network and Worst Case Receptors – C-Br-V Option Sheet 2 of 3			
Map Number Project A96PEA	Originator AMAR	Volume EAQ	
Scale @ A3: 1:50,000	Project Ref. No. A96PEA	Stage: Stage 2	
© Crown copyright and database right (2020). All rights reserved. OS 100046668. Contains public sector information licensed under the Open Government Licence v3.0.		SWI - MP - LA - 00008 Location Type Role Number	
Suitability A	Suitability Description Approved for Stage Complete	Revision C01	

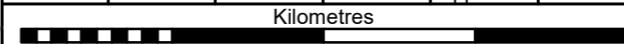


Route Option **Air Quality Features**
 — Brown ● Affected Receptors
 — Violet ■ Affected Road Network

1:25,000



C01	First Issue	DTUC	MMAT	DMON	LWAR	NHAC
	Created	16/11/20	16/11/20	18/11/20	19/11/20	20/11/20
Revision	Created	Checked	Reviewed	Approved	Authorised	

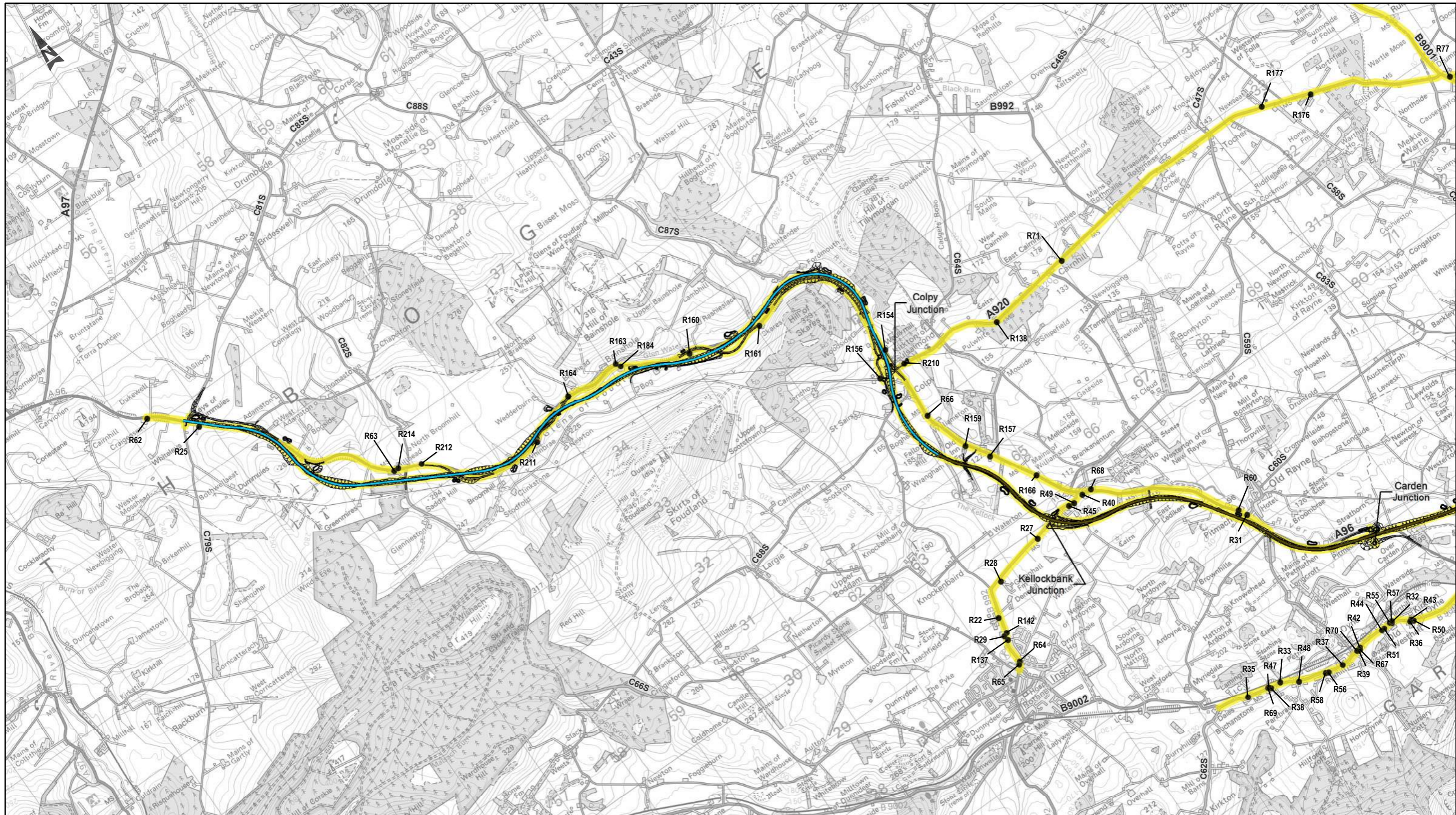


Scale @ A3: 1:50,000 | Project Ref. No. A96PEA | Stage: Stage 2
 © Crown copyright and database right (2020). All rights reserved. OS 100046668.
 Contains public sector information licensed under the Open Government Licence v3.0.

Project Name
A96 Dualling East of Huntly to Aberdeen

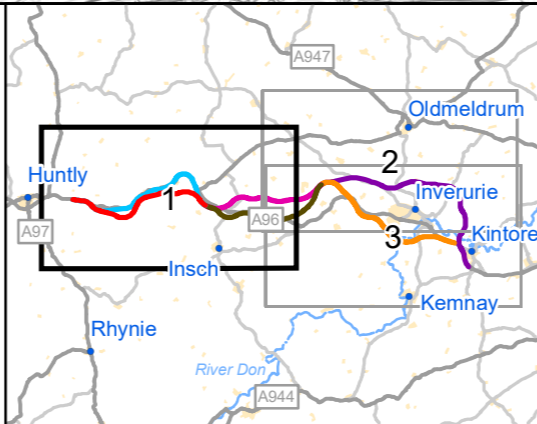
Map Title
Figure 10.9
Air Quality Affected Road Network and Worst Case Receptors – C-Br-V Option
Sheet 3 of 3

Map Number	Project	Originator	Volume
A96PEA	-	AMAR	-
SWI	-	MP	-
Location	-	LA	-
		Type	Role
			Number
Suitability	Suitability Description		Revision
A	Approved for Stage Complete		C01



Route Option
 Cyan
 Brown

Air Quality Features
 ● Affected Receptors
 Affected Road Network



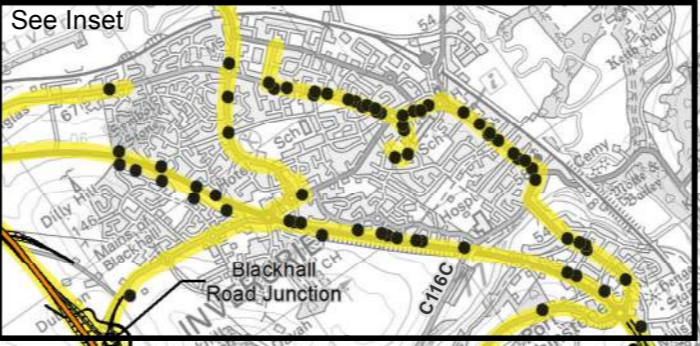
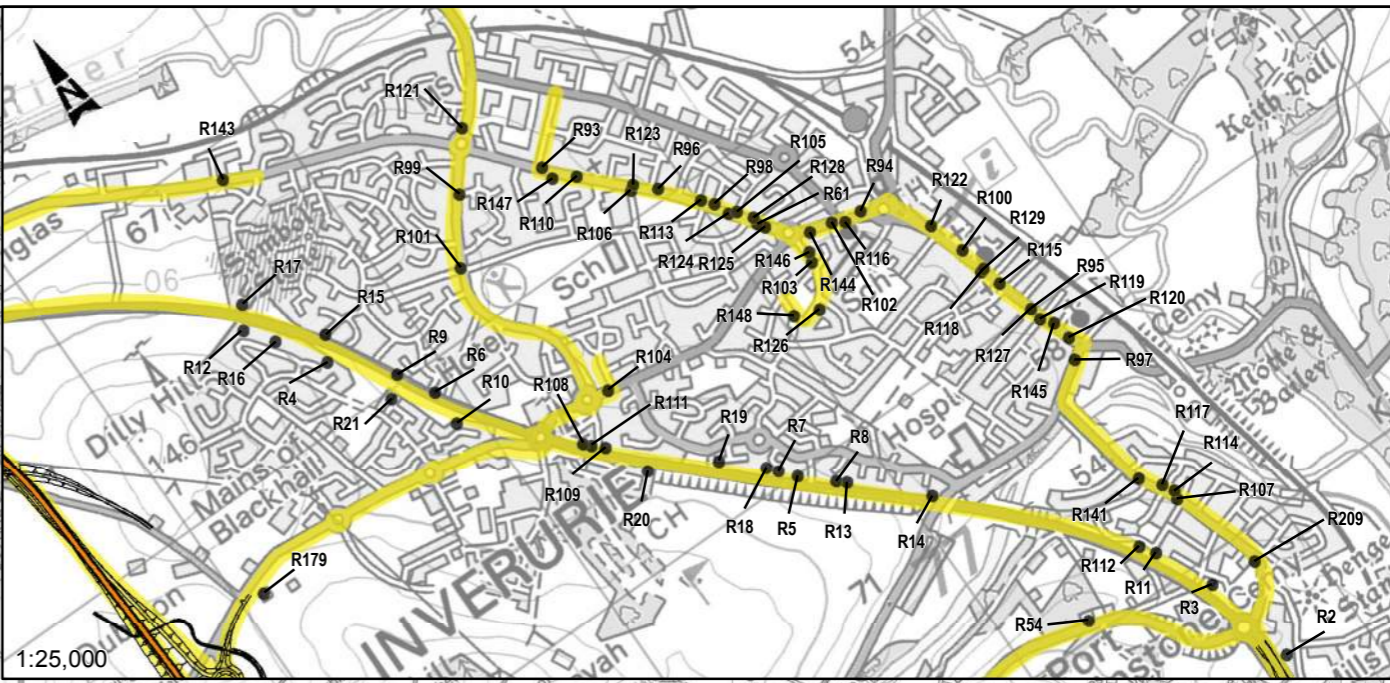
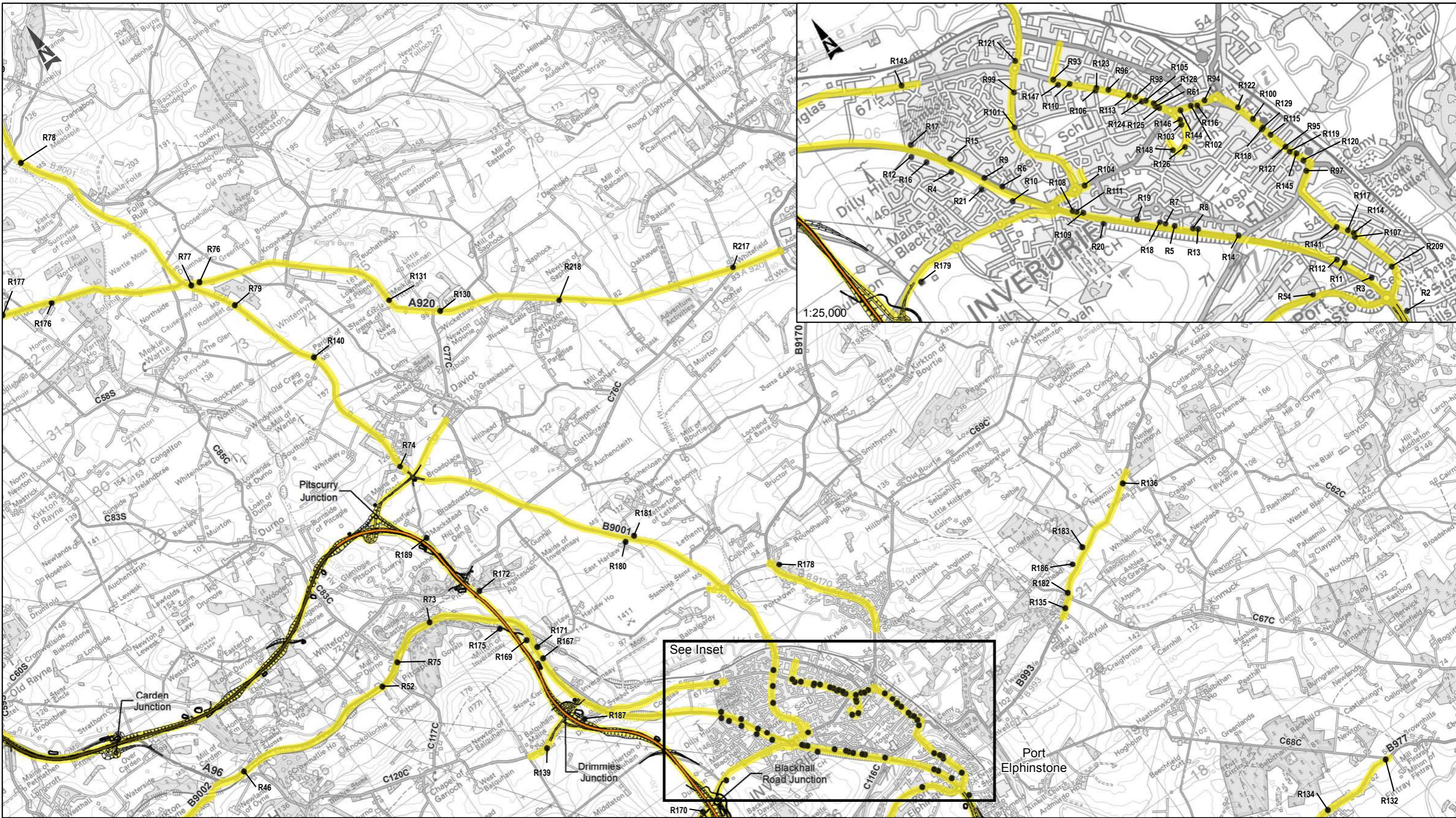
C01	First Issue				
	DTUC	MMAT	DMON	LWAR	NHAC
Revision	Created	Checked	Reviewed	Approved	Authorised
16/11/20	16/11/20	18/11/20	19/11/20	20/11/20	

Kilometres

Scale @ A3: 1:50,000 | Project Ref. No. A96PEA | Stage: Stage 2

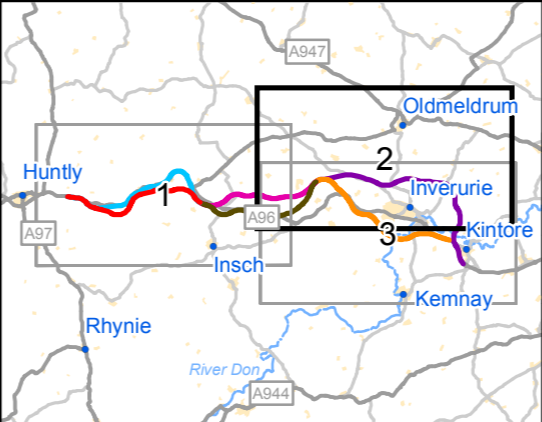
© Crown copyright and database right (2020). All rights reserved. OS 100046668.
 Contains public sector information licensed under the Open Government Licence v3.0.

Project Name A96 Dualling East of Huntly to Aberdeen			
Map Title Figure 10.10 Air Quality Affected Road Network and Worst Case Receptors – C-Br-O Option Sheet 1 of 3			
Map Number A96PEA	Project - AMAR	Originator - MP - LA	Volume - EAQ - 000010
Suitability A	Location SWI - MP - LA - 000010		Number - 000010
Suitability Description Approved for Stage Complete			Revision C01



Route Option
 — Brown
 — Orange

Air Quality Features
 ● Affected Receptors
 ■ Affected Road Network



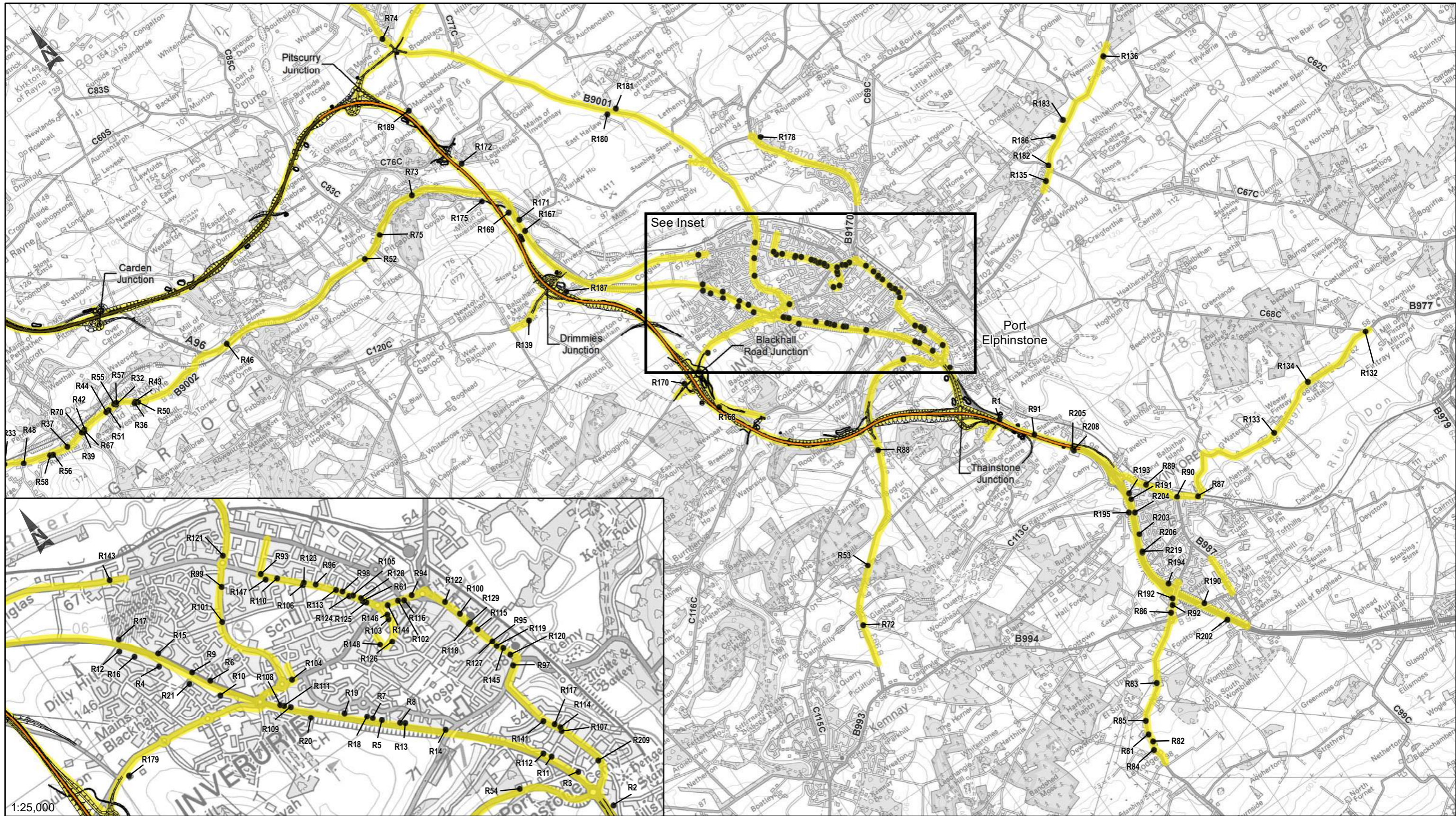
ASS DUALLING EAST OF HUNTLY TO ABERDEEN

Amey Arup

C01	First Issue	DTUC	MMAT	DMON	LWAR	NHAC
	Created	16/11/20	16/11/20	18/11/20	19/11/20	20/11/20
Revision	Created	Checked	Reviewed	Approved	Authorised	

Scale @ A3: 1:50,000 | Project Ref. No. A96PEA | Stage: Stage 2
 © Crown copyright and database right (2020). All rights reserved. OS 100046668.
 Contains public sector information licensed under the Open Government Licence v3.0.

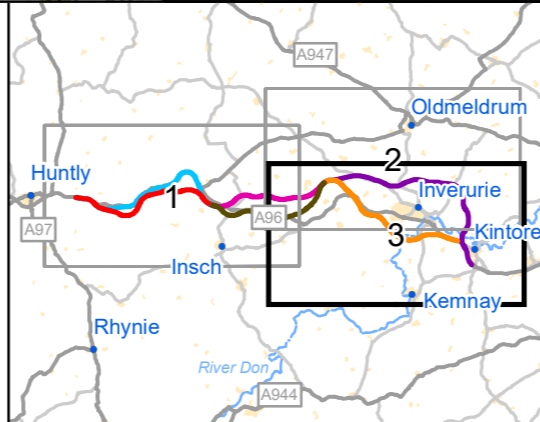
Project Name A96 Dualling East of Huntly to Aberdeen			
Map Title Figure 10.11 Air Quality Affected Road Network and Worst Case Receptors – C-Br-O Option Sheet 2 of 3			
Map Number Project A96PEA	Originator AMAR	Volume EAQ	
Scale @ A3: 1:50,000	SWI	MP	LA - 000011
Suitability A	Location Approved for Stage Complete	Type MP	Role LA
Revision C01	Number		



Route Option
 — Brown
 — Orange

Air Quality Features
 ● Affected Receptors
 ■ Affected Road Network

1:25,000



ASS DUALLING EAST OF HUNTLY TO ABERDEEN

Amey Arup

C01	First Issue	DTUC	MMAT	DMON	LWAR	NHAC
	Created	16/11/20	16/11/20	18/11/20	19/11/20	20/11/20
Revision	Created	Checked	Reviewed	Approved	Authorised	

Kilometres

0 1 2 3 4

Scale @ A3: 1:50,000 | Project Ref. No. A96PEA | Stage: Stage 2
 © Crown copyright and database right (2020). All rights reserved. OS 100046668.
 Contains public sector information licensed under the Open Government Licence v3.0.

Project Name A96 Dualling East of Huntly to Aberdeen			
Map Title Figure 10.12			
Air Quality Affected Road Network and Worst Case Receptors – C-Br-O Option			
Sheet 3 of 3			
Map Number A96PEA	Project - AMAR	Originator - MP	Volume - LA - 000012
SWI Location		Type	Role
Suitability A	Suitability Description Approved for Stage Complete		Revision C01