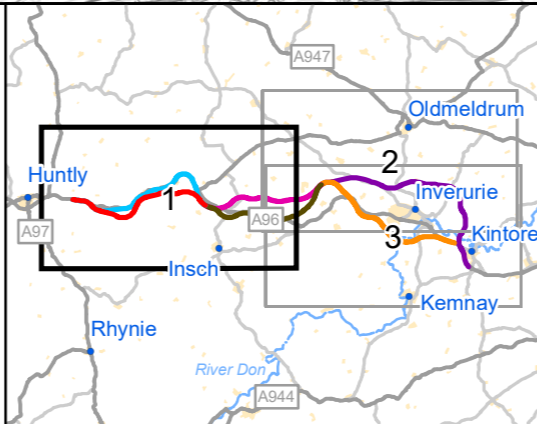
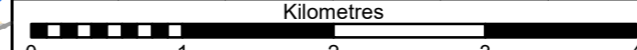


Route Option
 Red
 Pink

Air Quality Features
 ● Affected Receptors
 Yellow Affected Road Network



C01	First Issue	DTUC	MMAT	DMON	LWAR	NHAC
		16/11/20	16/11/20	18/11/20	19/11/20	20/11/20
Revision	Created	Checked	Reviewed	Approved	Authorised	

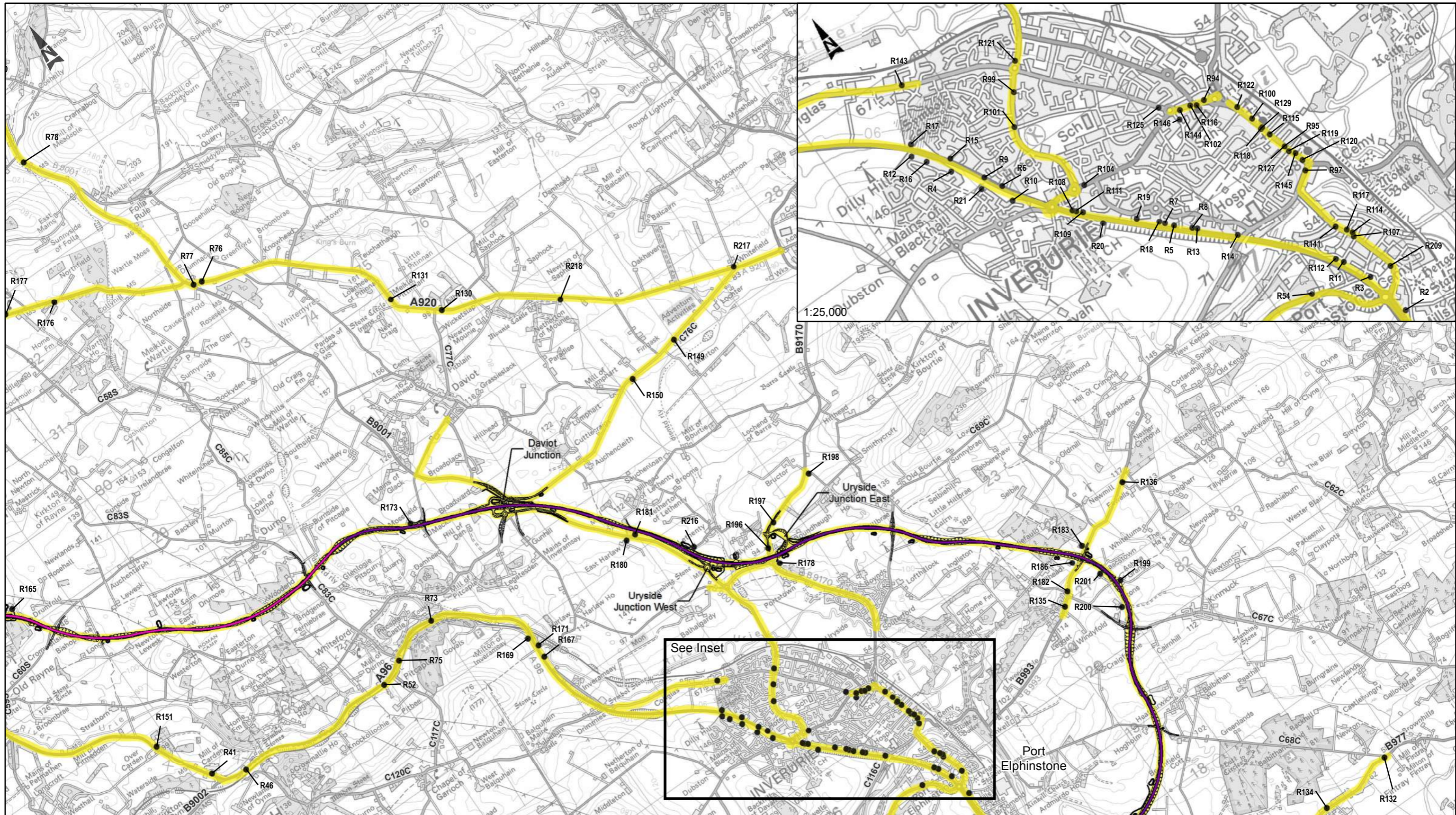


Scale @ A3: 1:50,000 | Project Ref. No. A96PEA | Stage: Stage 2
 © Crown copyright and database right (2020). All rights reserved. OS 100046668.
 Contains public sector information licensed under the Open Government Licence v3.0.

Project Name
A96 Dualling East of Huntly to Aberdeen

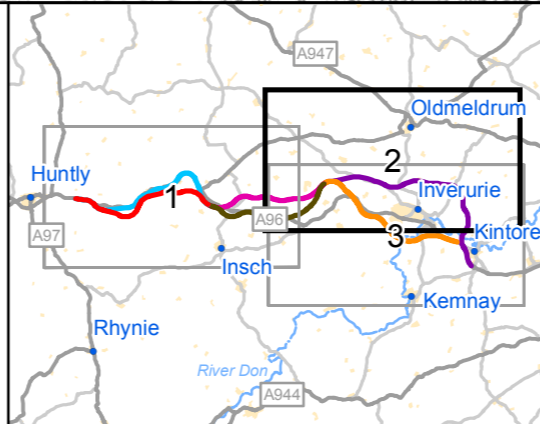
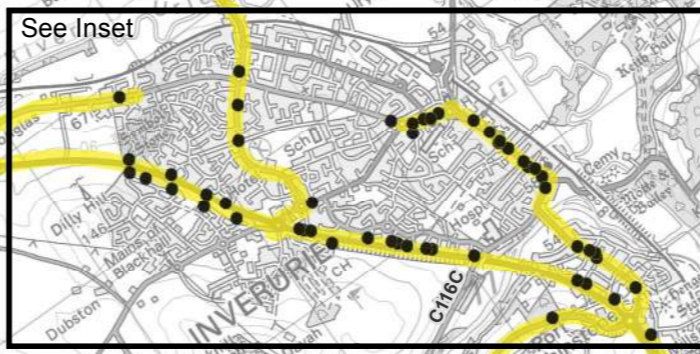
Map Title
**Figure 10.13
 Air Quality Affected Road Network and
 Worst Case Receptors – R-P-V Option
 Sheet 1 of 3**

Map Number	Project	Originator	Volume
A96PEA	-	AMAR	-
SWI	-	MP	-
Location	-	LA	-
		Type	Role
			Number
Suitability	Suitability Description		Revision
A	Approved for Stage Complete		C01



Route Option
 Pink
 Violet

Air Quality Features
 ● Affected Receptors
 Yellow box Affected Road Network



ASS DUALLING
 EAST OF HUNTLY TO ABERDEEN

Amey Arup
 TRANSPORT SCOTLAND

C01	First Issue	DTUC	MMAT	DMON	LWAR	NHAC
	Created	16/11/20	16/11/20	18/11/20	19/11/20	20/11/20
Revision	Created	Checked	Reviewed	Approved	Authorised	

Scale @ A3: 1:50,000 | Project Ref. No. A96PEA | Stage: Stage 2
 © Crown copyright and database right (2020). All rights reserved. OS 100046668.
 Contains public sector information licensed under the Open Government Licence v3.0.

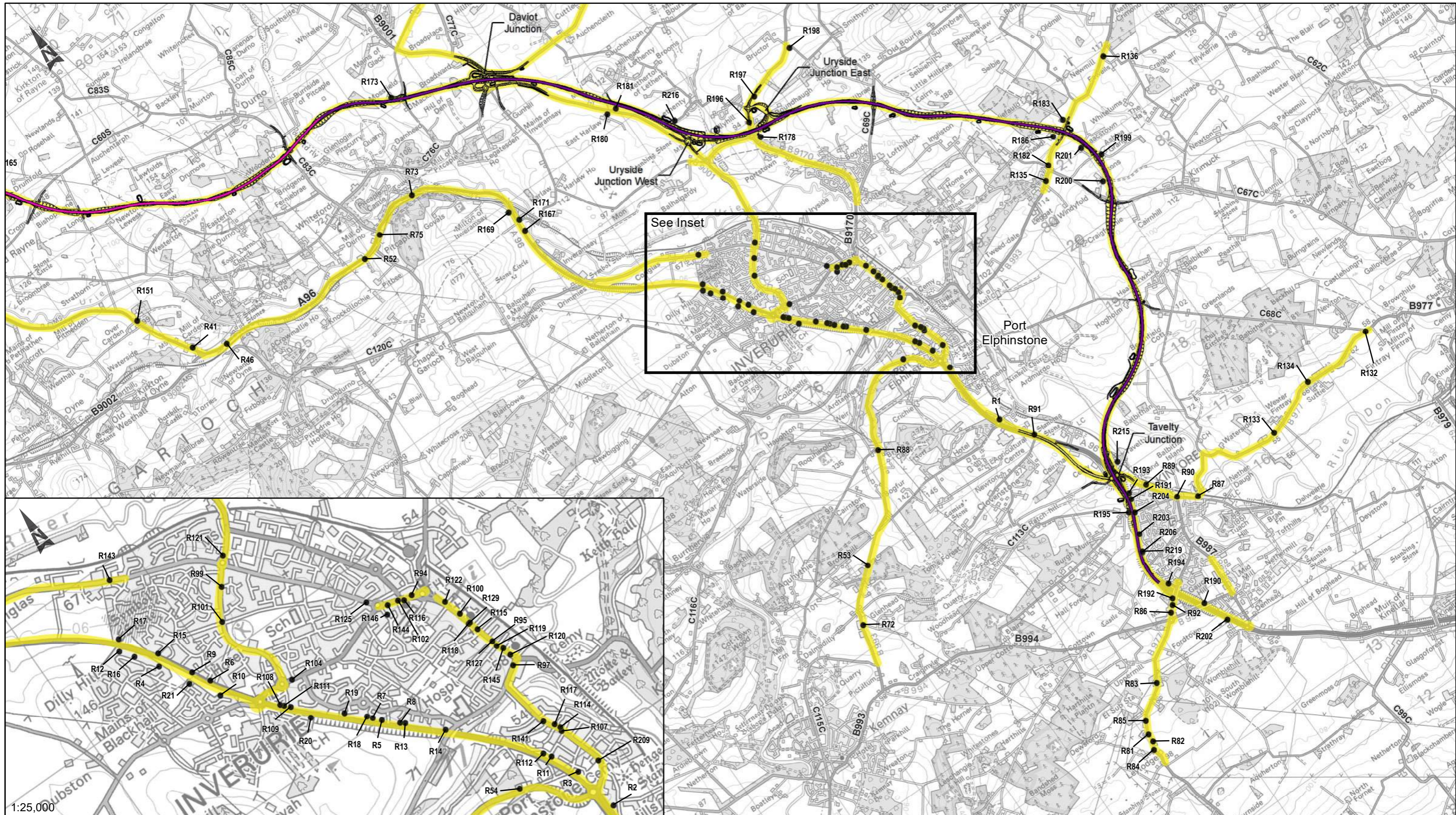
Project Name
A96 Dualling East of Huntly to Aberdeen

Map Title
Figure 10.14

Air Quality Affected Road Network and Worst Case Receptors – R-P-V Option

Sheet 2 of 3

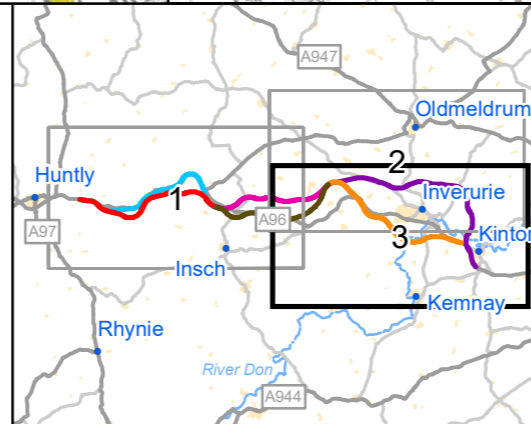
Map Number	Project	Originator	Volume
A96PEA	-	AMAR	EAQ
Scale @ A3: 1:50,000	Project Ref. No. A96PEA	Stage: Stage 2	
SWI	-	MP	LA
Location	Type	Role	Number
Suitability	Suitability Description		Revision
A	Approved for Stage Complete		C01



Route Option
 Pink
 Violet

Air Quality Features
 ● Affected Receptors
 Affected Road Network

1:25,000

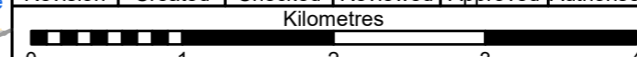


Project Name
A96 Dualling East of Huntly to Aberdeen

Map Title
Figure 10.15

Air Quality Affected Road Network and Worst Case Receptors – R-P-V Option
Sheet 3 of 3

C01	First Issue				
	DTUC	MMAT	DMON	LWAR	NHAC
Revision	Created	Checked	Reviewed	Approved	Authorised
	16/11/20	16/11/20	18/11/20	19/11/20	20/11/20

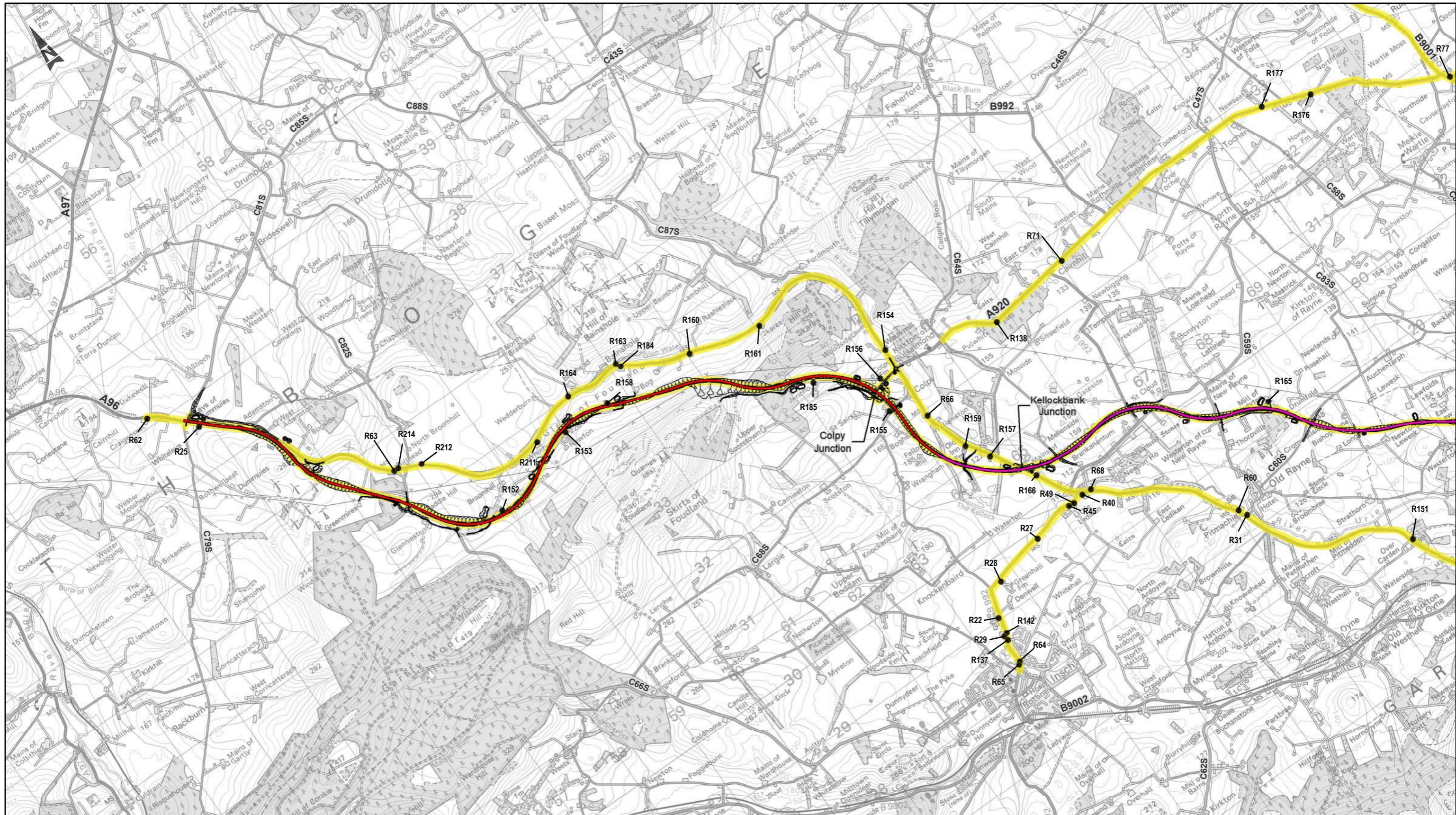


Scale @ A3: 1:50,000 | Project Ref. No. A96PEA | Stage: Stage 2

© Crown copyright and database right (2020). All rights reserved. OS 100046668.
 Contains public sector information licensed under the Open Government Licence v3.0.

Map Number	Project	Originator	Volume
A96PEA	-	AMAR	-
SWI	-	MP	-
Location	-	LA	-
		000015	

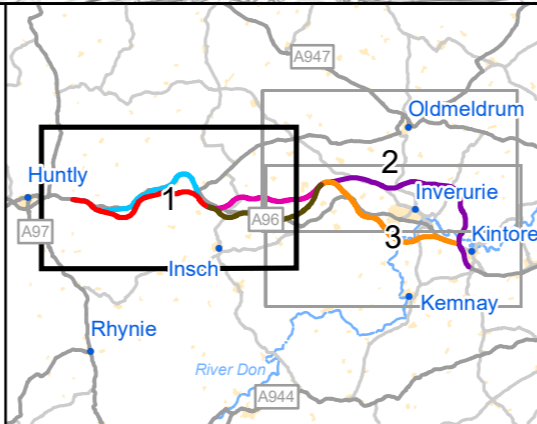
Suitability	Suitability Description	Revision
A	Approved for Stage Complete	C01



Route Option **Air Quality Features**

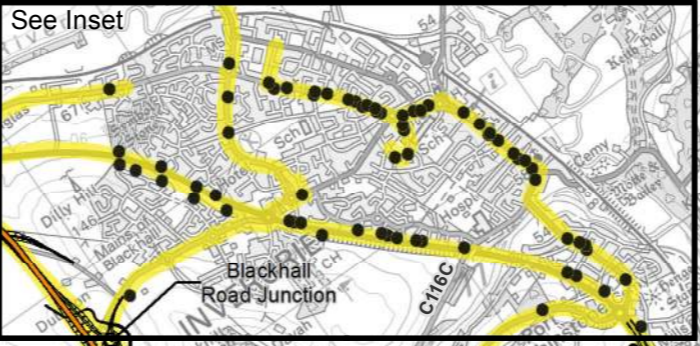
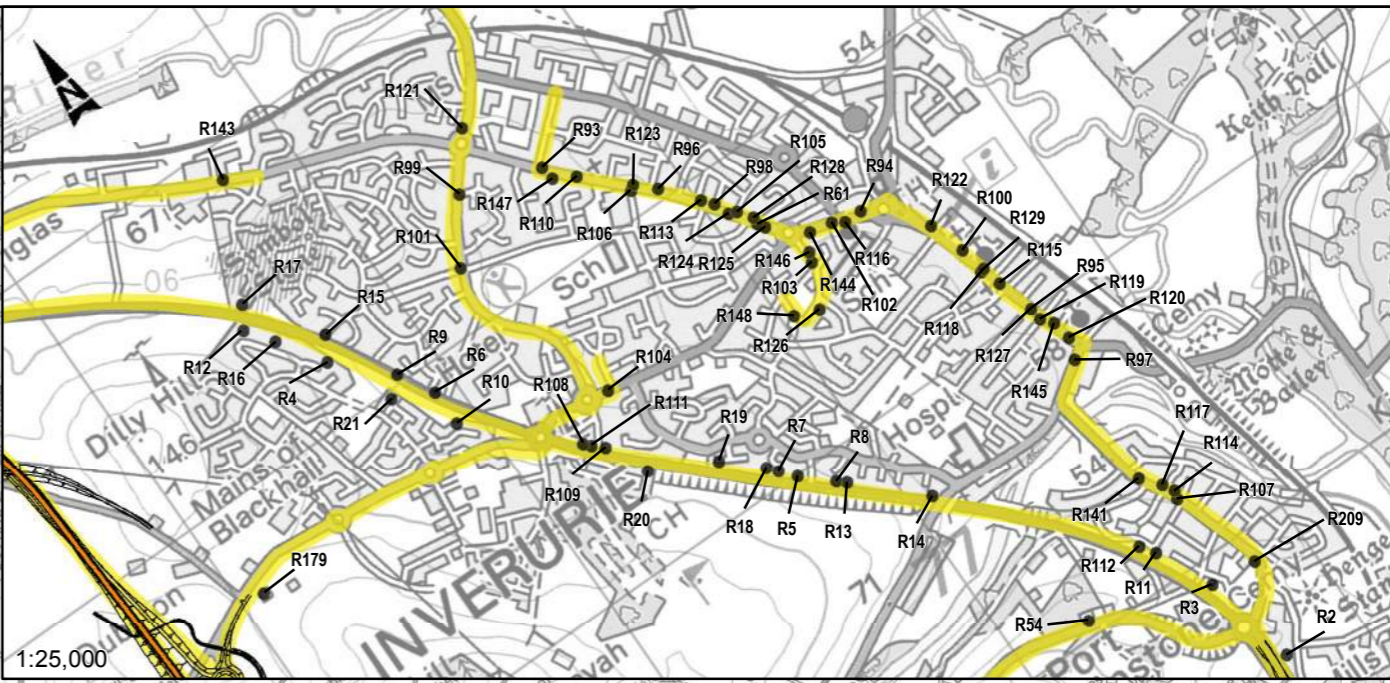
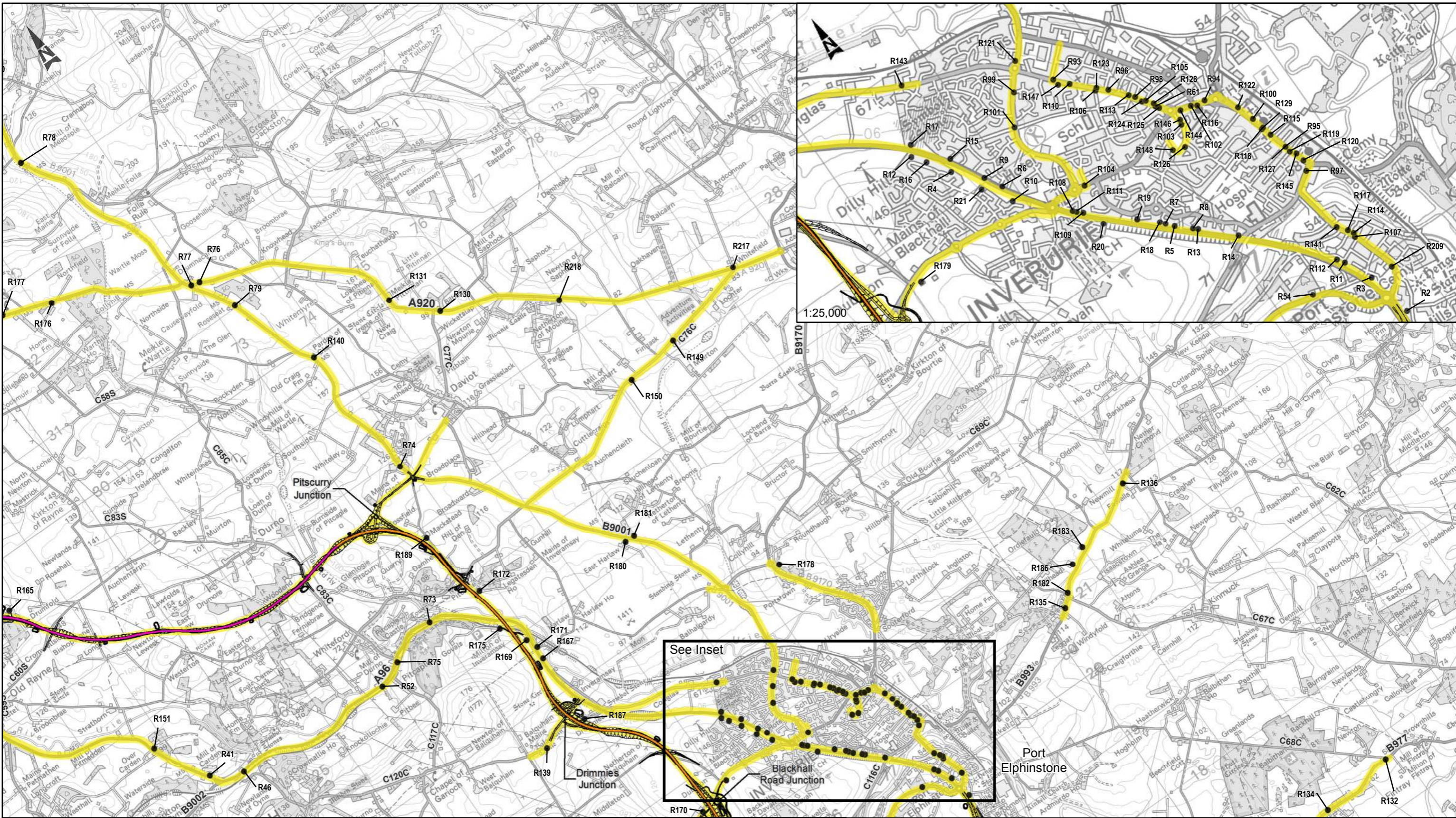
Red ● Affected Receptors

Pink ■ Affected Road Network



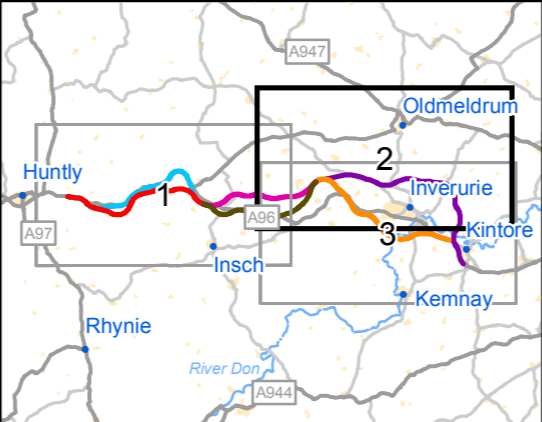
C01	First Issue	DTUC	MMAT	DMON	LWAR	NHAC
		16/11/20	16/11/20	18/11/20	19/11/20	20/11/20
Revision	Created	Checked	Reviewed	Approved	Authorised	
Kilometres						
Scale @ A3: 1:50,000 Project Ref. No. A96PEA Stage: Stage 2						
© Crown copyright and database right (2020). All rights reserved. OS 100046668. Contains public sector information licensed under the Open Government Licence v3.0.						

Project Name A96 Dualling East of Huntly to Aberdeen					
Map Title Figure 10.16					
Air Quality Affected Road Network and Worst Case Receptors – R-P-O Option					
Sheet 1 of 3					
Map Number	Project	Originator	Volume		
A96PEA	-	AMAR	-	EAQ	-
SWI		- MP - LA -		000016	
Location		Type	Role	Number	
Suitability	Suitability Description				Revision
A	Approved for Stage Complete				C01



Route Option
 Pink
 Orange

Air Quality Features
 ● Affected Receptors
 Yellow line Affected Road Network



ASS DUALLING
 EAST OF HUNTLY TO ABERDEEN

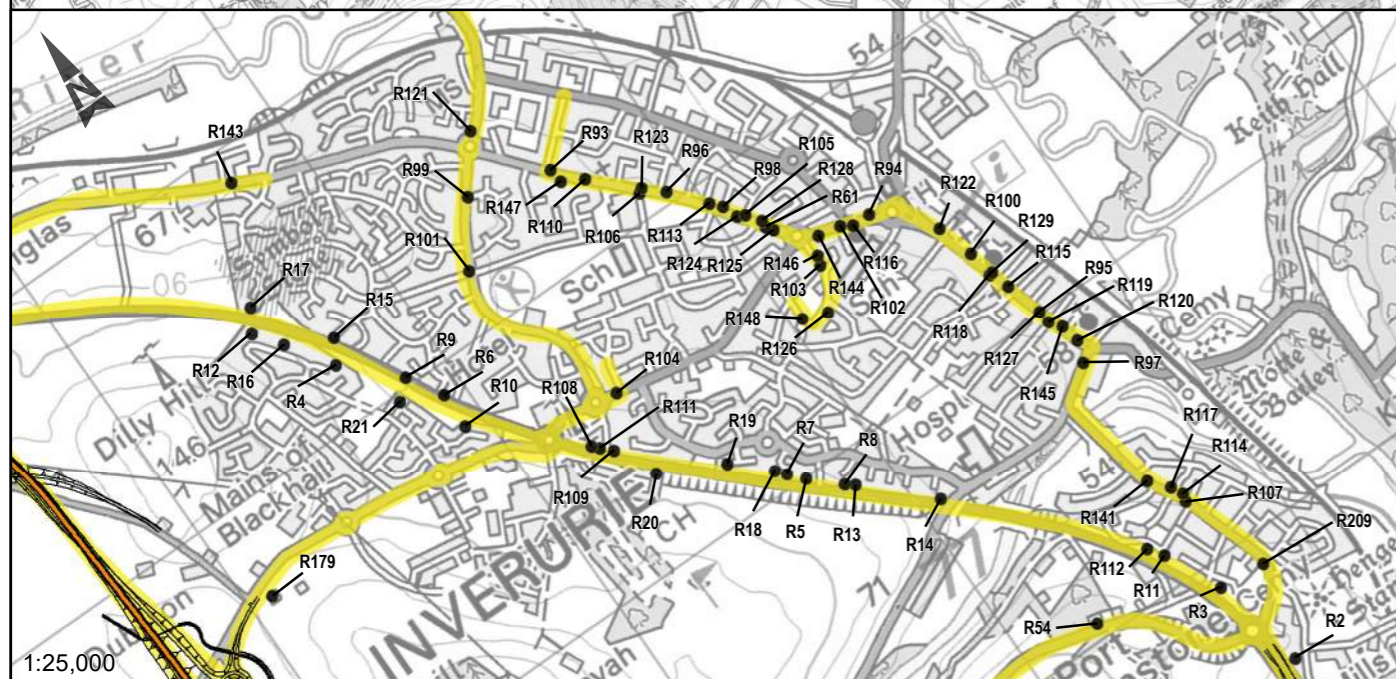
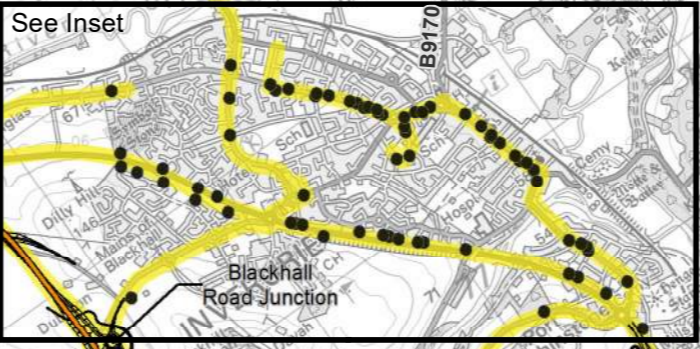
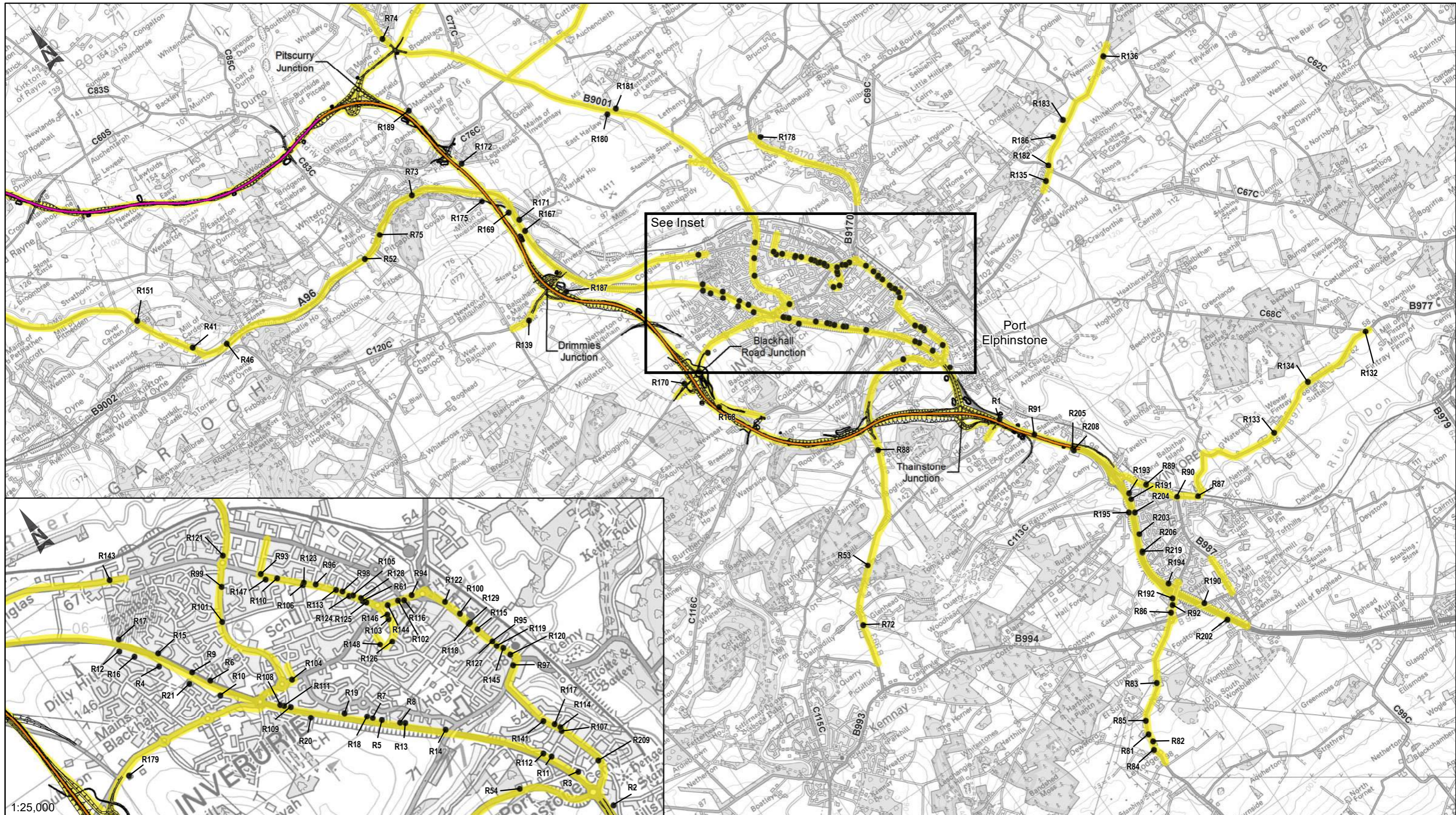
Amey Arup
 TRANSPORT SCOTLAND

C01	First Issue	DTUC	MMAT	DMON	LWAR	NHAC
	Created	16/11/20	16/11/20	18/11/20	19/11/20	20/11/20
Revision	Created	Checked	Reviewed	Approved	Authorised	

0 1 2 3 4 Kilometres

Scale @ A3: 1:50,000 | Project Ref. No. A96PEA | Stage: Stage 2
 © Crown copyright and database right (2020). All rights reserved. OS 100046668.
 Contains public sector information licensed under the Open Government Licence v3.0.

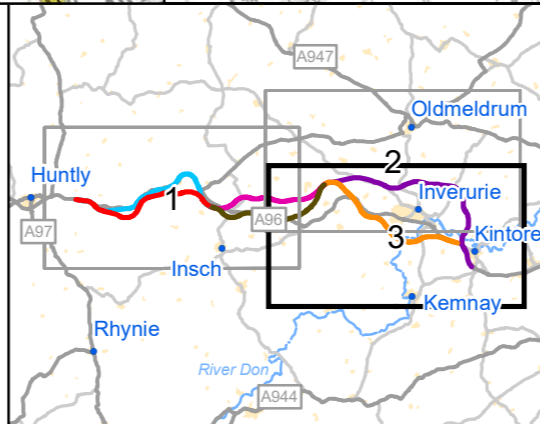
Project Name A96 Dualling East of Huntly to Aberdeen	
Map Title Figure 10.17 Air Quality Affected Road Network and Worst Case Receptors – R-P-O Option Sheet 2 of 3	
Map Number Project A96PEA	Originator AMAR
Scale @ A3: 1:50,000 Location SWI	Volume EAQ MP - LA - 000017 Type Role Number
Suitability A	Revision Approved for Stage Complete C01



1:25,000

Route Option
 Pink
 Orange

Air Quality Features
 ● Affected Receptors
 Yellow line Affected Road Network



ASS DUALLING EAST OF HUNTLY TO ABERDEEN

Amey Arup

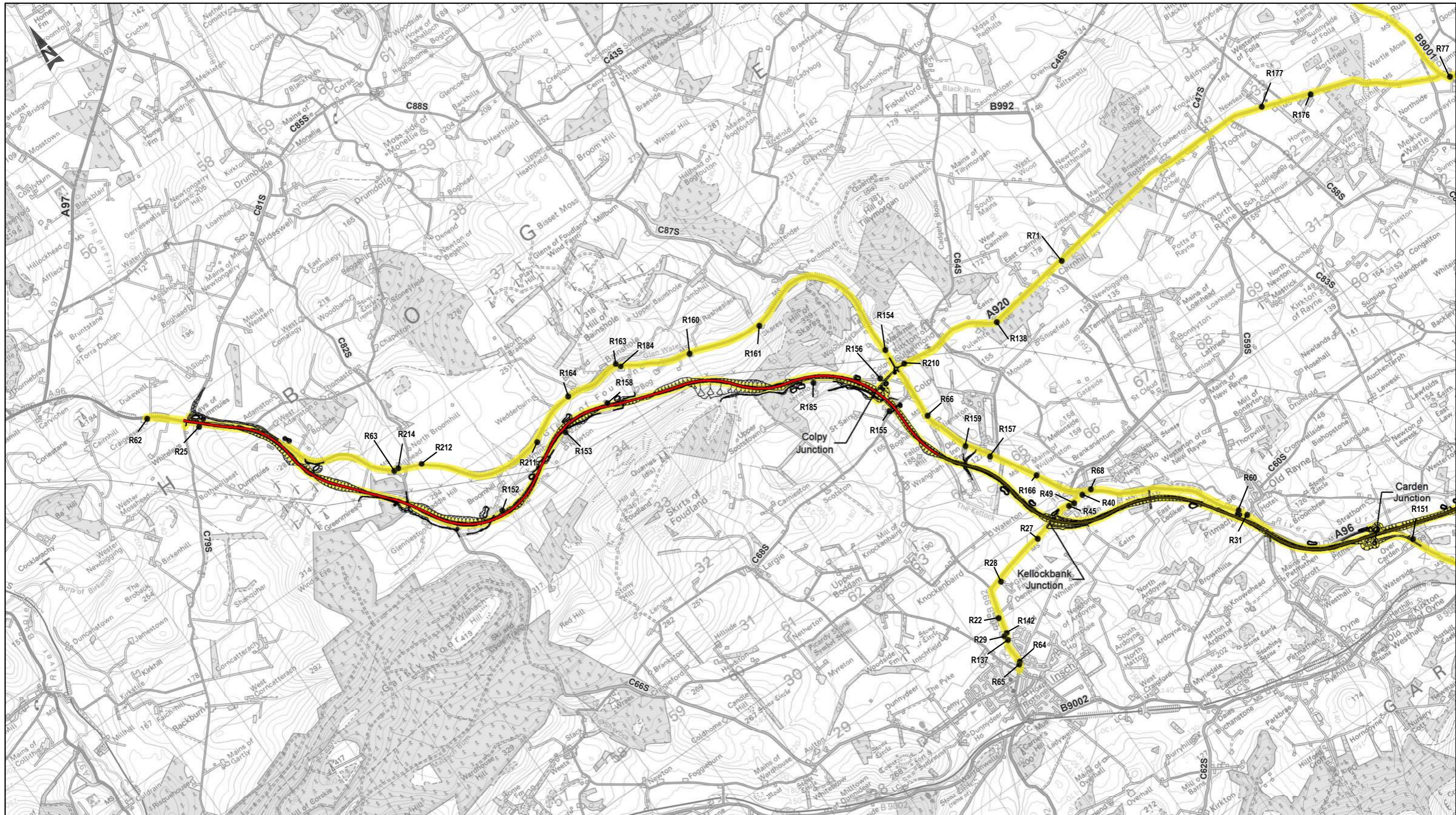
C01	First Issue	DTUC	MMAT	DMON	LWAR	NHAC
	Created	16/11/20	16/11/20	18/11/20	19/11/20	20/11/20
Revision	Created	Checked	Reviewed	Approved	Authorised	

Kilometres

Scale @ A3: 1:50,000 | Project Ref. No. A96PEA | Stage: Stage 2

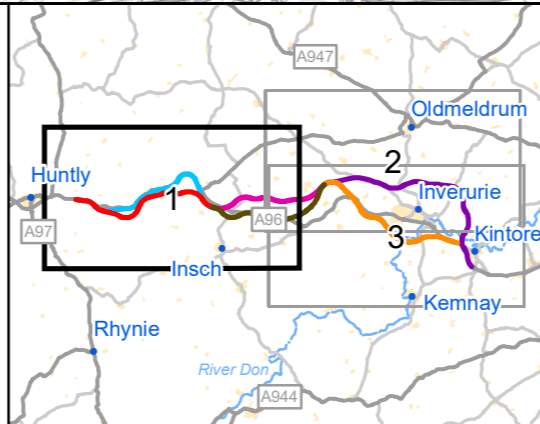
© Crown copyright and database right (2020). All rights reserved. OS 100046668.
 Contains public sector information licensed under the Open Government Licence v3.0.

Project Name A96 Dualling East of Huntly to Aberdeen			
Map Title Figure 10.18 Air Quality Affected Road Network and Worst Case Receptors – R-P-O Option Sheet 3 of 3			
Map Number A96PEA	Project SWI	Originator AMAR	Volume EAQ
Location Aberdeen	Type MP	Role LA	Number 000018
Suitability A	Suitability Description Approved for Stage Complete		Revision C01



Route Option
 Red
 Brown

Air Quality Features
 ● Affected Receptors
 Yellow box Affected Road Network



ASS DUALLING EAST OF HUNTLY TO ABERDEEN

Amey Arup

C01	First Issue	DTUC	MMAT	DMON	LWAR	NHAC
		16/11/20	16/11/20	18/11/20	19/11/20	20/11/20
Revision	Created	Checked	Reviewed	Approved	Authorised	

Kilometres

Scale @ A3: 1:50,000 | Project Ref. No. A96PEA | Stage: Stage 2

© Crown copyright and database right (2020). All rights reserved. OS 100046668.
 Contains public sector information licensed under the Open Government Licence v3.0.

Project Name
A96 Dualling East of Huntly to Aberdeen

Map Title
Figure 10.19
Air Quality Affected Road Network and Worst Case Receptors – R-Br-V Option
Sheet 1 of 3

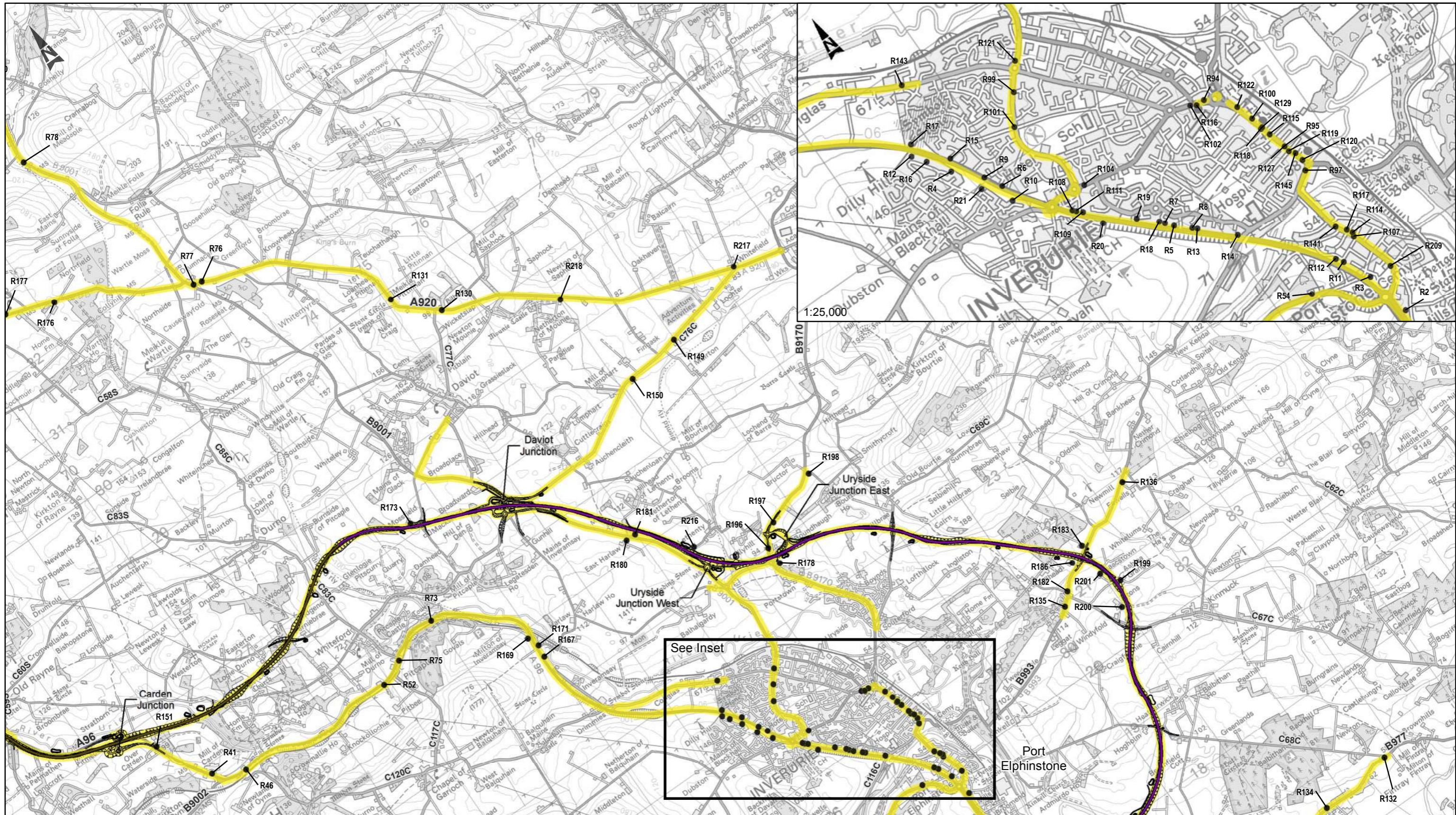
Map Number	Project	Originator	Volume
A96PEA	-	AMAR	-
SWI	-	MP	-
Location	-	LA	-
		Type	Role
			Number

Suitability: **A**

Suitability Description: **Approved for Stage Complete**

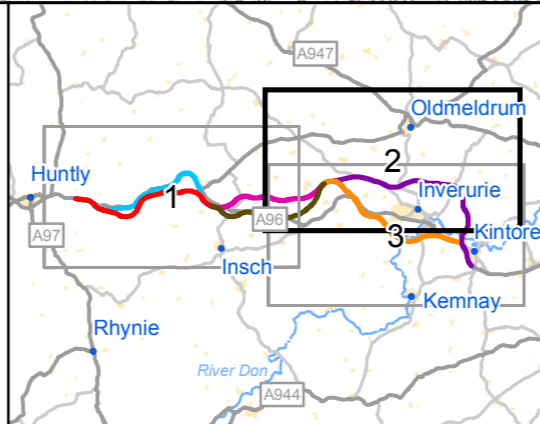
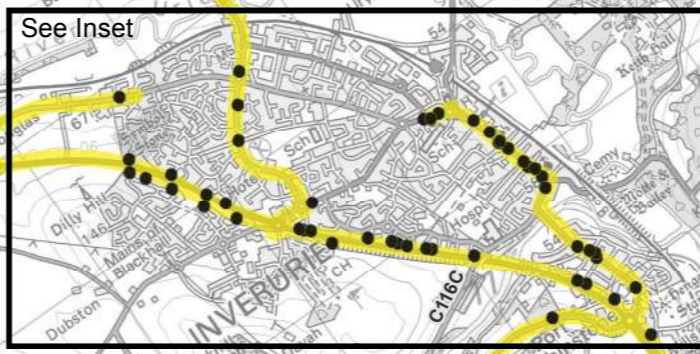
Revision: **C01**

This report was prepared by AmeyArup on behalf of Transport Scotland in connection with the A96 Dualling East of Huntly to Aberdeen Project. It takes into account our client's particular instructions and requirements and addresses their priorities at the time. This report was not intended for, and should not be relied on by, any third party and no responsibility is undertaken to any third party in relation to it.



Route Option
 — Brown
 — Violet

Air Quality Features
 ● Affected Receptors
 ■ Affected Road Network



ASS DUALLING
 EAST OF HUNTLY TO ABERDEEN

Amey Arup
 TRANSPORT SCOTLAND

C01	First Issue	DTUC	MMAT	DMON	LWAR	NHAC
	Created	16/11/20	16/11/20	18/11/20	19/11/20	20/11/20
Revision	Created	Checked	Reviewed	Approved	Authorised	

0 1 2 3 4 Kilometres

Scale @ A3: 1:50,000 | Project Ref. No. A96PEA | Stage: Stage 2
 © Crown copyright and database right (2020). All rights reserved. OS 100046668.
 Contains public sector information licensed under the Open Government Licence v3.0.

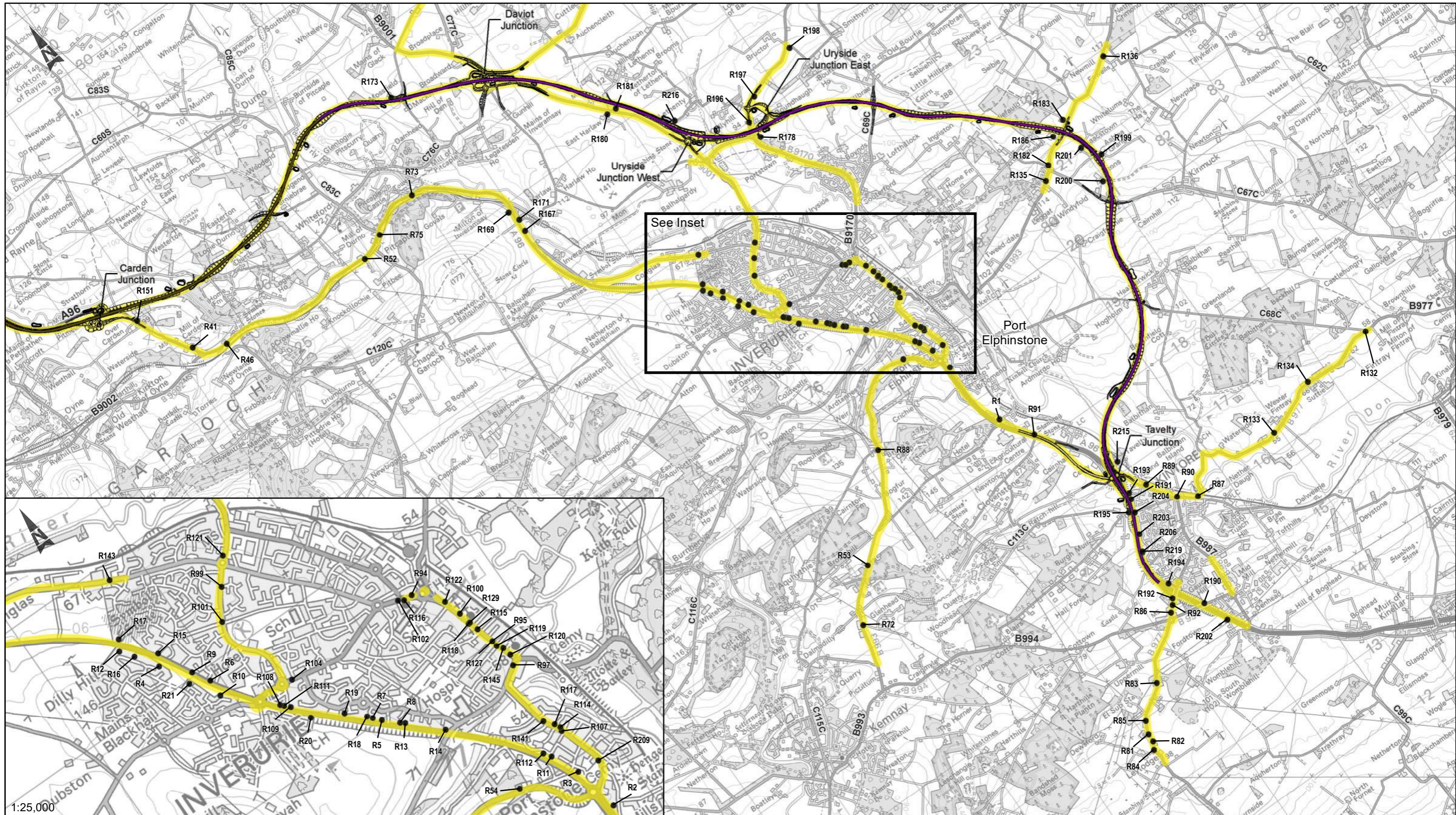
Project Name
A96 Dualling East of Huntly to Aberdeen

Map Title
Figure 10.20

Air Quality Affected Road Network and Worst Case Receptors – R-Br-V Option

Sheet 2 of 3

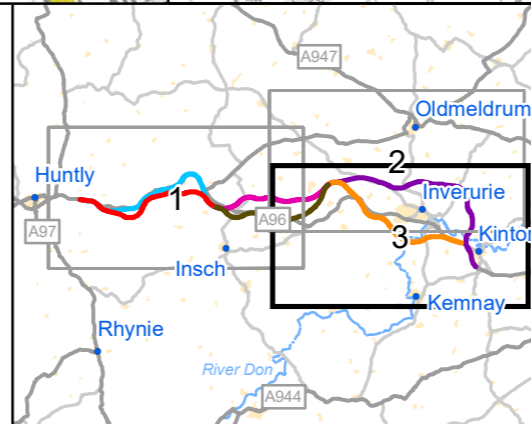
Map Number	Project	Originator	Volume
A96PEA	-	AMAR	-
SWI	-	MP	-
Location	-	LA	-
		Type	Role
			Number
Suitability	Suitability Description		Revision
A	Approved for Stage Complete		C01



Route Option
 — Brown
 — Violet

Air Quality Features
 ● Affected Receptors
 ■ Affected Road Network

1:25,000



C01	First Issue				
	DTUC	MMAT	DMON	LWAR	NHAC
Revision	Created	Checked	Reviewed	Approved	Authorised
	16/11/20	16/11/20	18/11/20	19/11/20	20/11/20

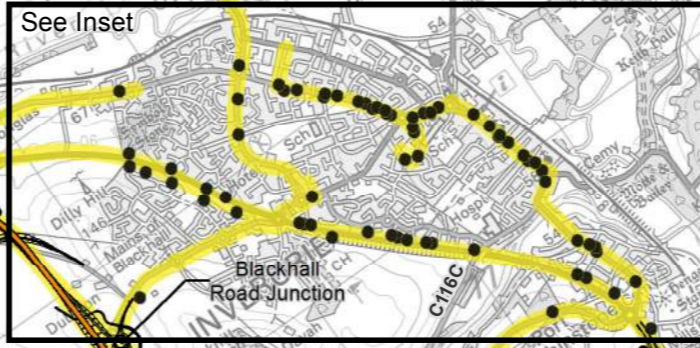
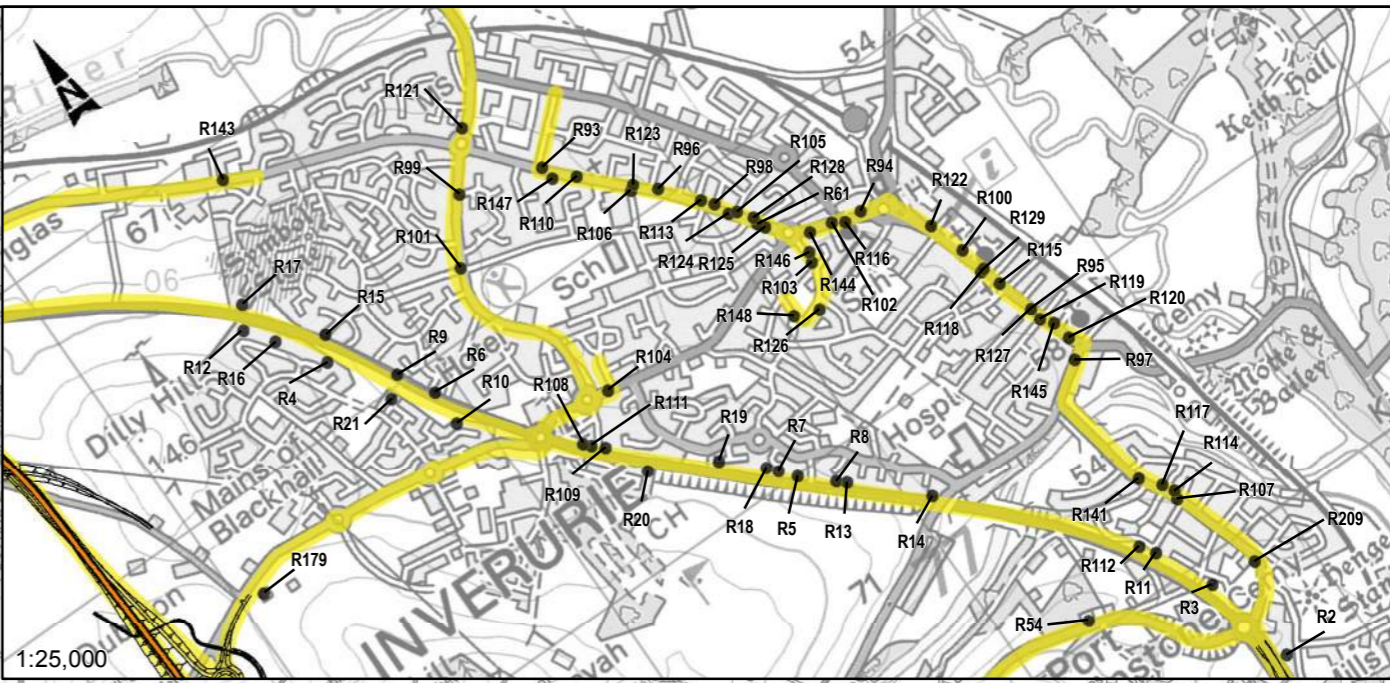
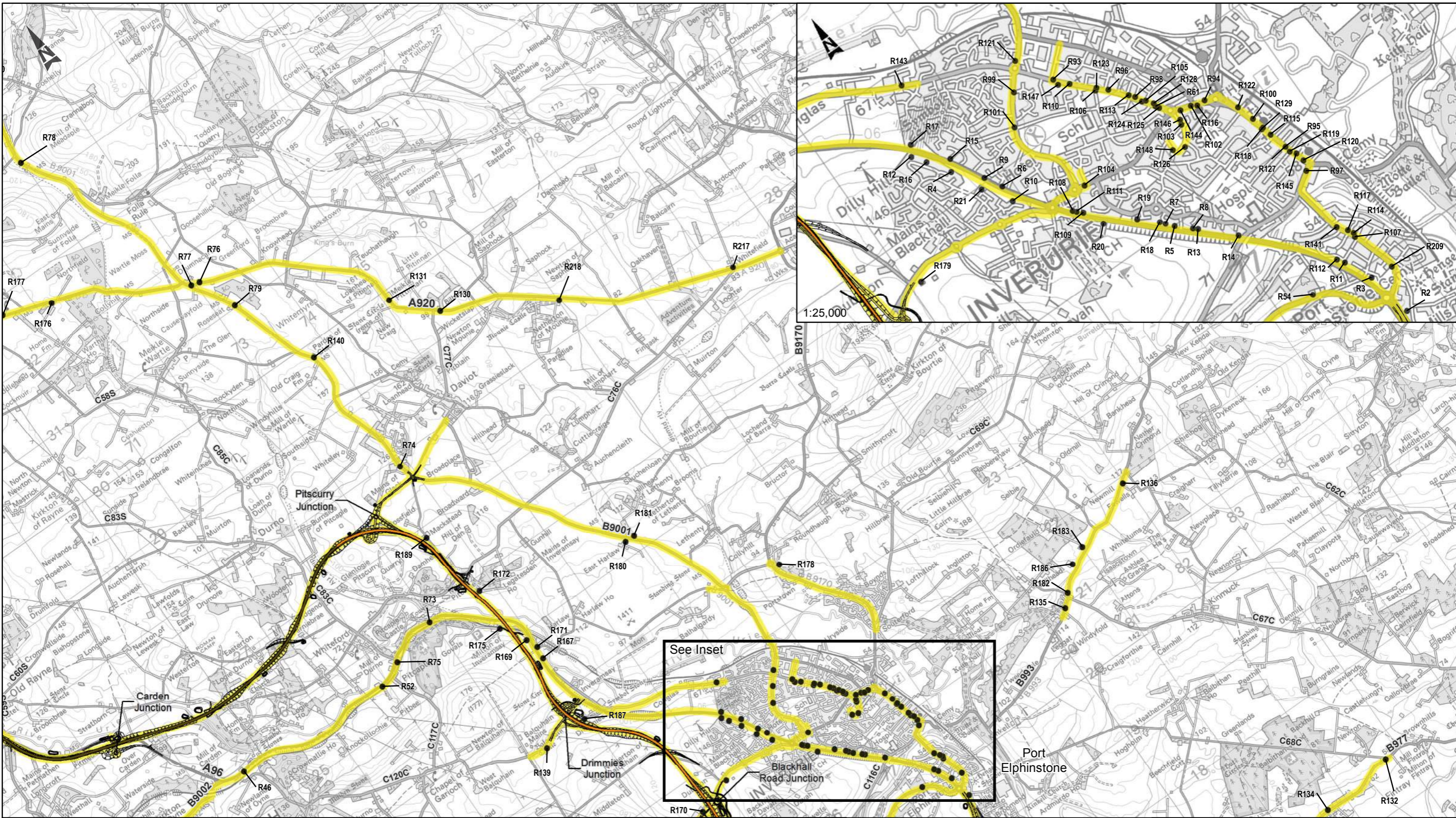
Scale @ A3: 1:50,000 | Project Ref. No. A96PEA | Stage: Stage 2

© Crown copyright and database right (2020). All rights reserved. OS 100046668.
 Contains public sector information licensed under the Open Government Licence v3.0.

Project Name
A96 Dualling East of Huntly to Aberdeen

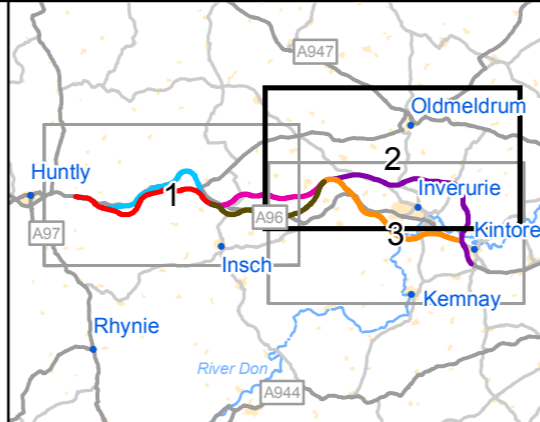
Map Title
**Figure 10.21
 Air Quality Affected Road Network and
 Worst Case Receptors – R-Br-V Option
 Sheet 3 of 3**

Map Number	Project	Originator	Volume
A96PEA	-	AMAR	EAQ
SWI	-	MP	LA
Location	-	Type	Role
			Number
Suitability	Suitability Description		Revision
A	Approved for Stage Complete		C01



Route Option
 — Brown
 — Orange

Air Quality Features
 ● Affected Receptors
 ■ Affected Road Network



ASS DUALLING
 EAST OF HUNTLY TO ABERDEEN

Amey Arup
 TRANSPORT SCOTLAND

C01	First Issue	DTUC	MMAT	DMON	LWAR	NHAC
	Created	16/11/20	16/11/20	18/11/20	19/11/20	20/11/20
Revision	Created	Checked	Reviewed	Approved	Authorised	

0 1 2 3 4 Kilometres

Scale @ A3: 1:50,000 | Project Ref. No. A96PEA | Stage: Stage 2
 © Crown copyright and database right (2020). All rights reserved. OS 100046668.
 Contains public sector information licensed under the Open Government Licence v3.0.

Project Name
A96 Dualling East of Huntly to Aberdeen

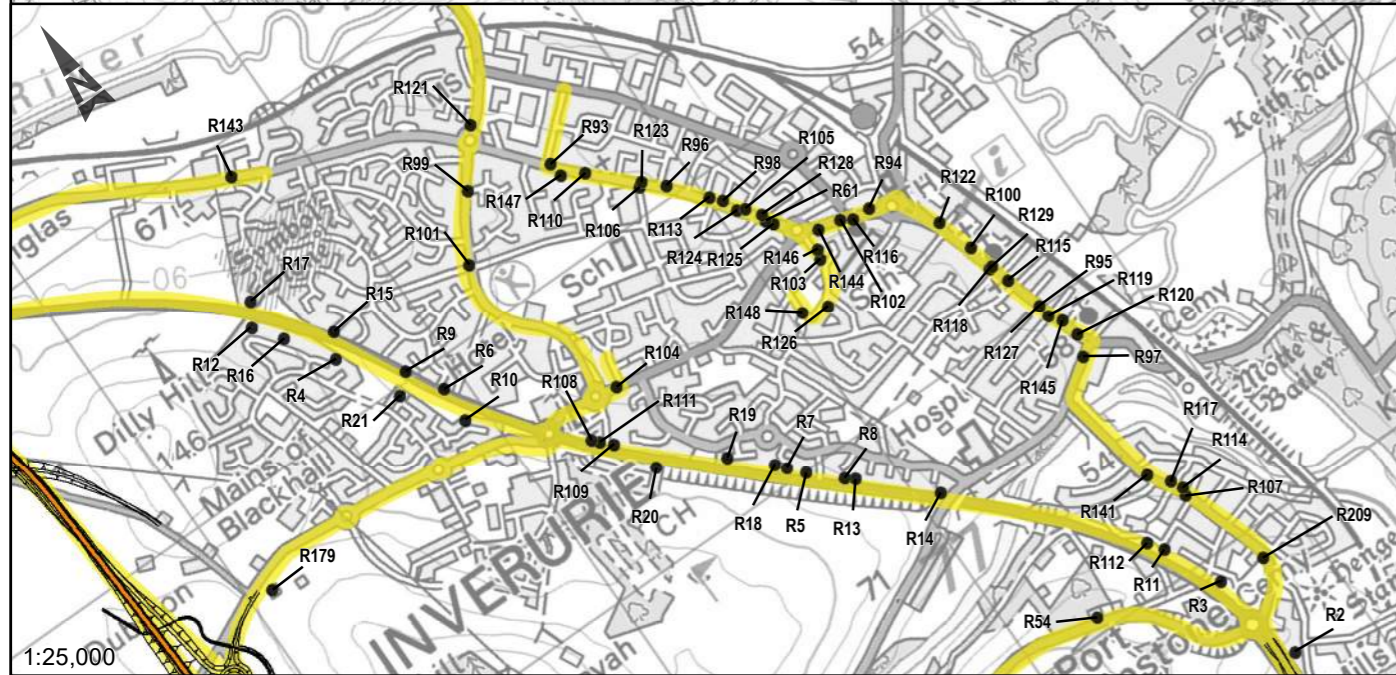
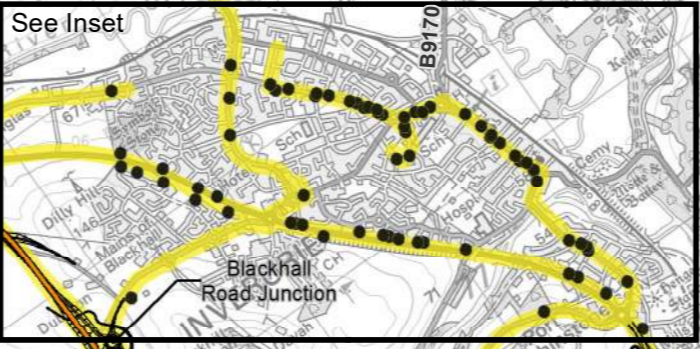
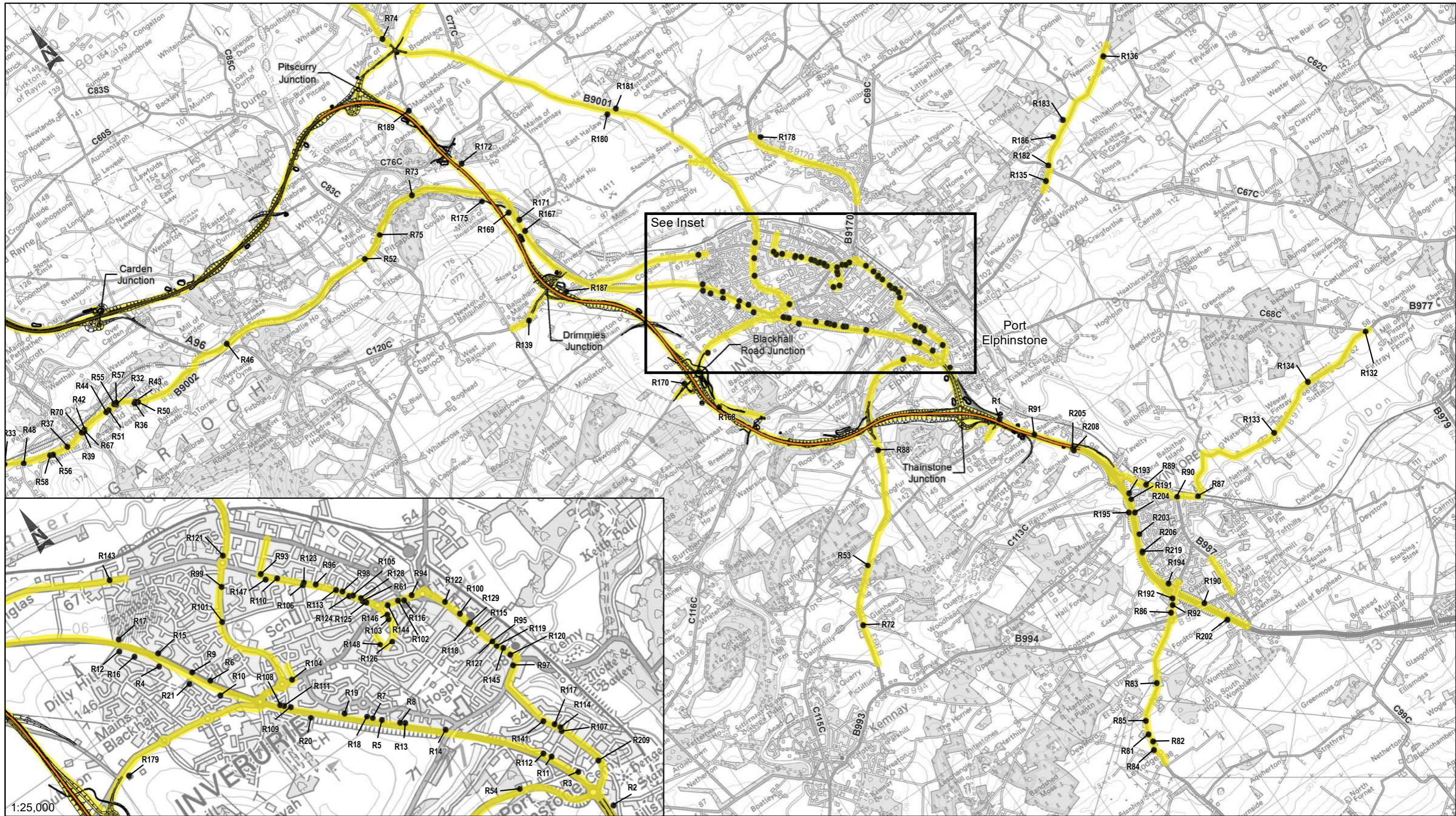
Map Title
Figure 10.23

Air Quality Affected Road Network and Worst Case Receptors – R-Br-O Option

Sheet 2 of 3

Map Number	Project	Originator	Volume
A96PEA	-	AMAR	-
SWI	-	MP	-
Location	Type	Role	Number
A	Approved for Stage Complete		000023

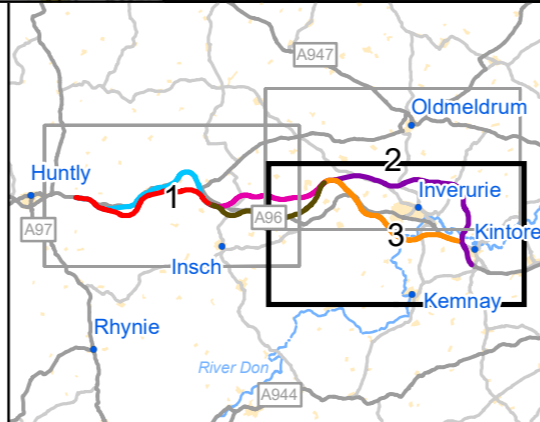
Suitability	Suitability Description	Revision
A	Approved for Stage Complete	C01



Route Option
 — Brown
 — Orange

Air Quality Features
 ● Affected Receptors
 ■ Affected Road Network

1:25,000



C01	First Issue	DTUC	MMAT	DMON	LWAR	NHAC
	Created	16/11/20	16/11/20	18/11/20	19/11/20	20/11/20
Revision	Created	Checked	Reviewed	Approved	Authorised	

Scale @ A3: 1:50,000 | Project Ref. No. A96PEA | Stage: Stage 2
 © Crown copyright and database right (2020). All rights reserved. OS 100046668.
 Contains public sector information licensed under the Open Government Licence v3.0.



Project Name A96 Dualling East of Huntly to Aberdeen			
Map Title Figure 10.24 Air Quality Affected Road Network and Worst Case Receptors – R-Br-O Option Sheet 3 of 3			
Map Number A96PEA	Project SWI	Originator AMAR	Volume EAQ
Location Aberdeen	Type MP	Role LA	Number 000024
Suitability A	Suitability Description Approved for Stage Complete		Revision C01