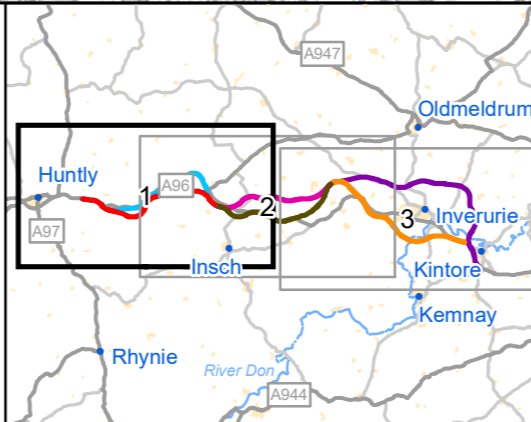


Route Option — Affected Road Network
— Cyan Study Area
— Pink Calculation Area



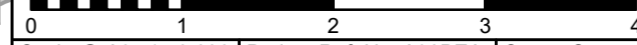
Project Name
A96 Dualling East of Huntly to Aberdeen

Map Title
Figure 11.1

Noise Assessment Study and Calculation Areas

C-P-V Option - Sheet 1 of 3

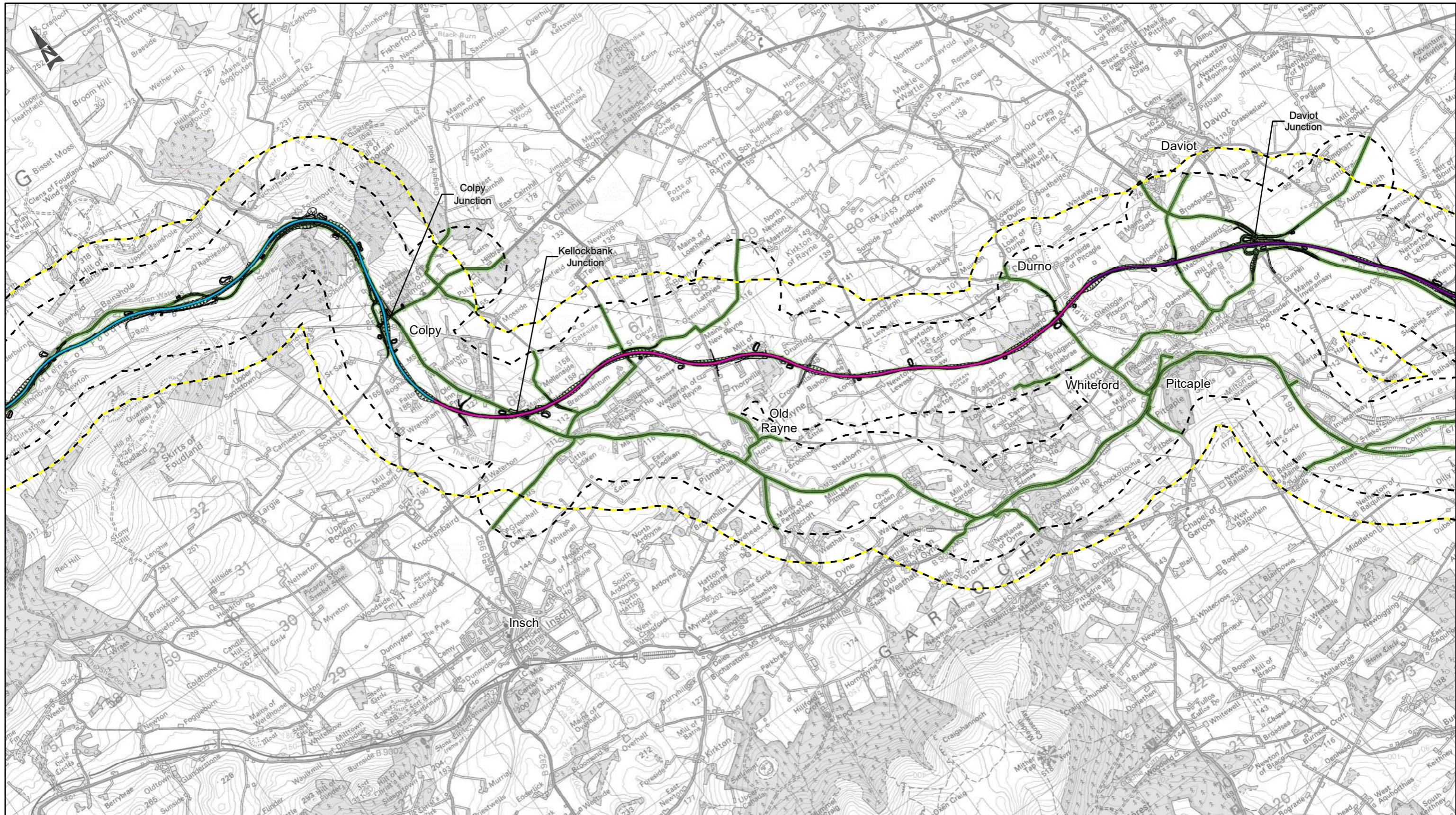
C01	First Issue				
	MMAZ	LPAG	MBUT	FMAX	NHAC
Revision	Created	Checked	Reviewed	Approved	Authorised
	16/11/20	16/11/20	17/11/20	19/11/20	20/11/20



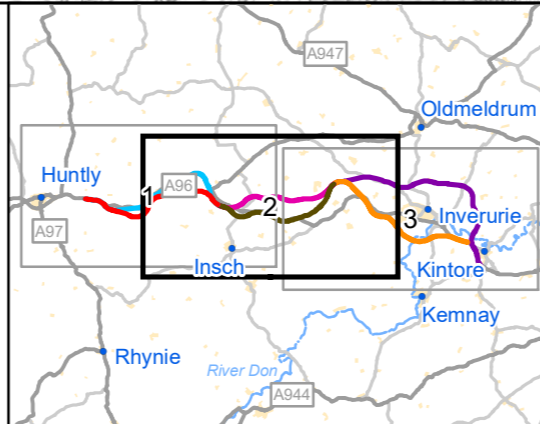
Scale @ A3: 1:50,000 | Project Ref. No. A96PEA | Stage: Stage 2
 © Crown copyright and database right (2020). All rights reserved. OS 100046668.
 Contains public sector information licensed under the Open Government Licence v3.0.

Map Number	Project	Originator	Volume
A96PEA	-	AMAR	-
SWI	-	MP	-
Location	-	LN	-
		Type	Role

Suitability	Suitability Description	Revision
A	Approved for Stage Complete	C01



Route Option — Cyan — Affected Road Network
 — Pink — Study Area
 — Violet — Calculation Area



ASS DUALLING EAST OF HUNTLY TO ABERDEEN

Amey Arup

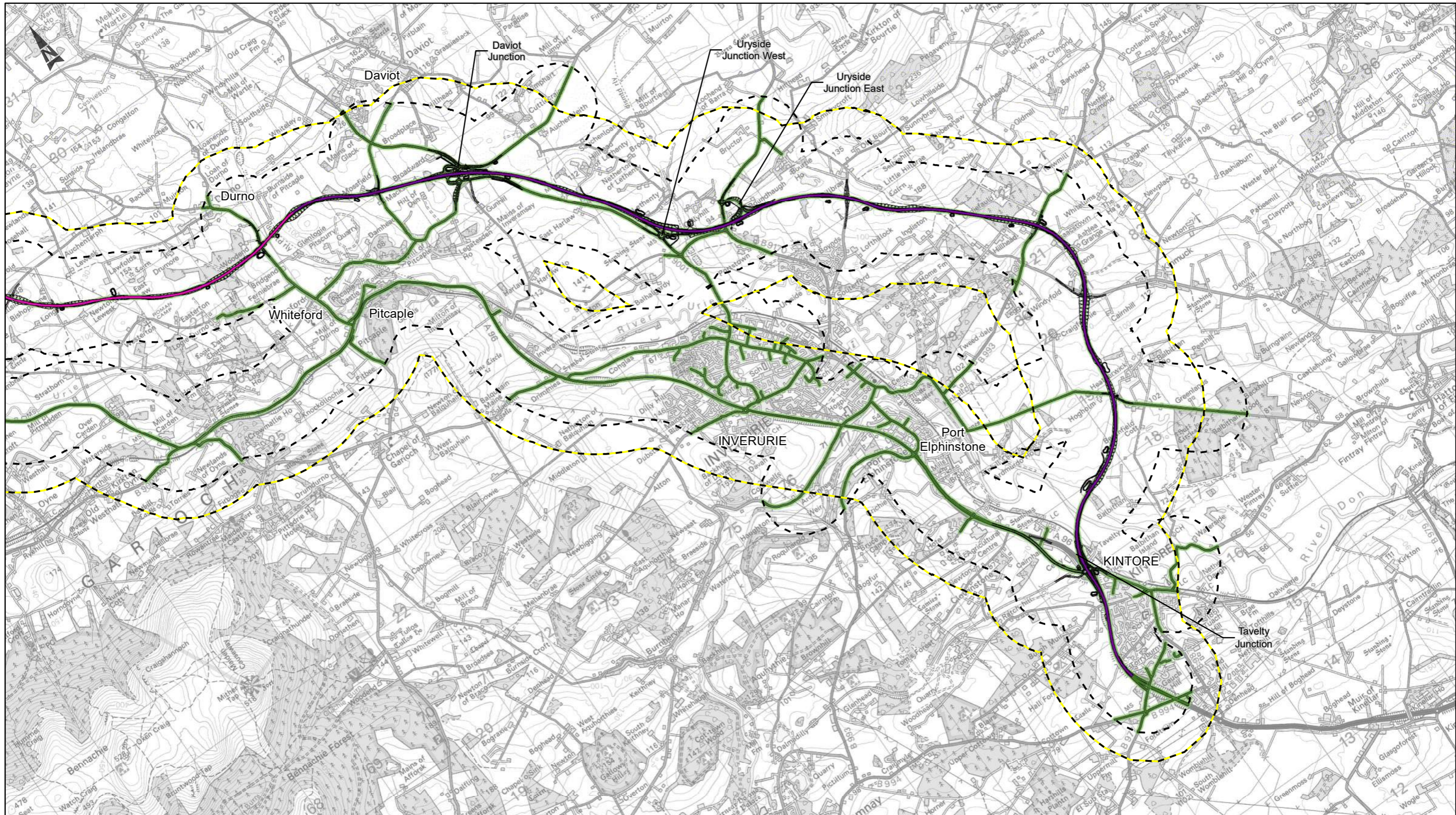
C01	First Issue	LPAG	MBUT	FMAX	NHAC
	16/11/20	16/11/20	17/11/20	19/11/20	20/11/20
Revision	Created	Checked	Reviewed	Approved	Authorised

Kilometres

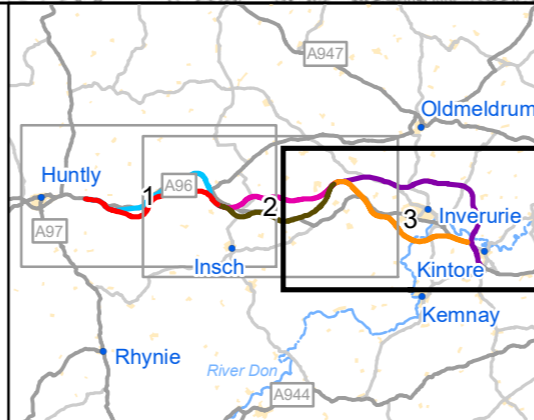
0 1 2 3 4

Scale @ A3: 1:50,000 | Project Ref. No. A96PEA | Stage: Stage 2
 © Crown copyright and database right (2020). All rights reserved. OS 100046668.
 Contains public sector information licensed under the Open Government Licence v3.0.

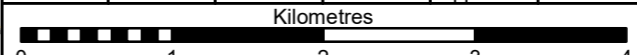
Project Name A96 Dualling East of Huntly to Aberdeen			
Map Title Figure 11.2 Noise Assessment Study and Calculation Areas C-P-V Option - Sheet 2 of 3			
Map Number Project A96PEA	Originator AMAR	Volume ENV	
Scale @ A3: 1:50,000	Project Ref. No. A96PEA	Stage: Stage 2	
© Crown copyright and database right (2020). All rights reserved. OS 100046668. Contains public sector information licensed under the Open Government Licence v3.0.			
Suitability A	Suitability Description Approved for Stage Complete		Revision C01



Route Option — Affected Road Network
— Pink Study Area
— Violet Calculation Area



C01	First Issue	LPAG	MBUT	FMAX	NHAC
	16/11/20	16/11/20	17/11/20	19/11/20	20/11/20
Revision	Created	Checked	Reviewed	Approved	Authorised



Scale @ A3: 1:50,000 | Project Ref. No. A96PEA | Stage: Stage 2
 © Crown copyright and database right (2020). All rights reserved. OS 100046668.
 Contains public sector information licensed under the Open Government Licence v3.0.

Project Name
A96 Dualling East of Huntly to Aberdeen

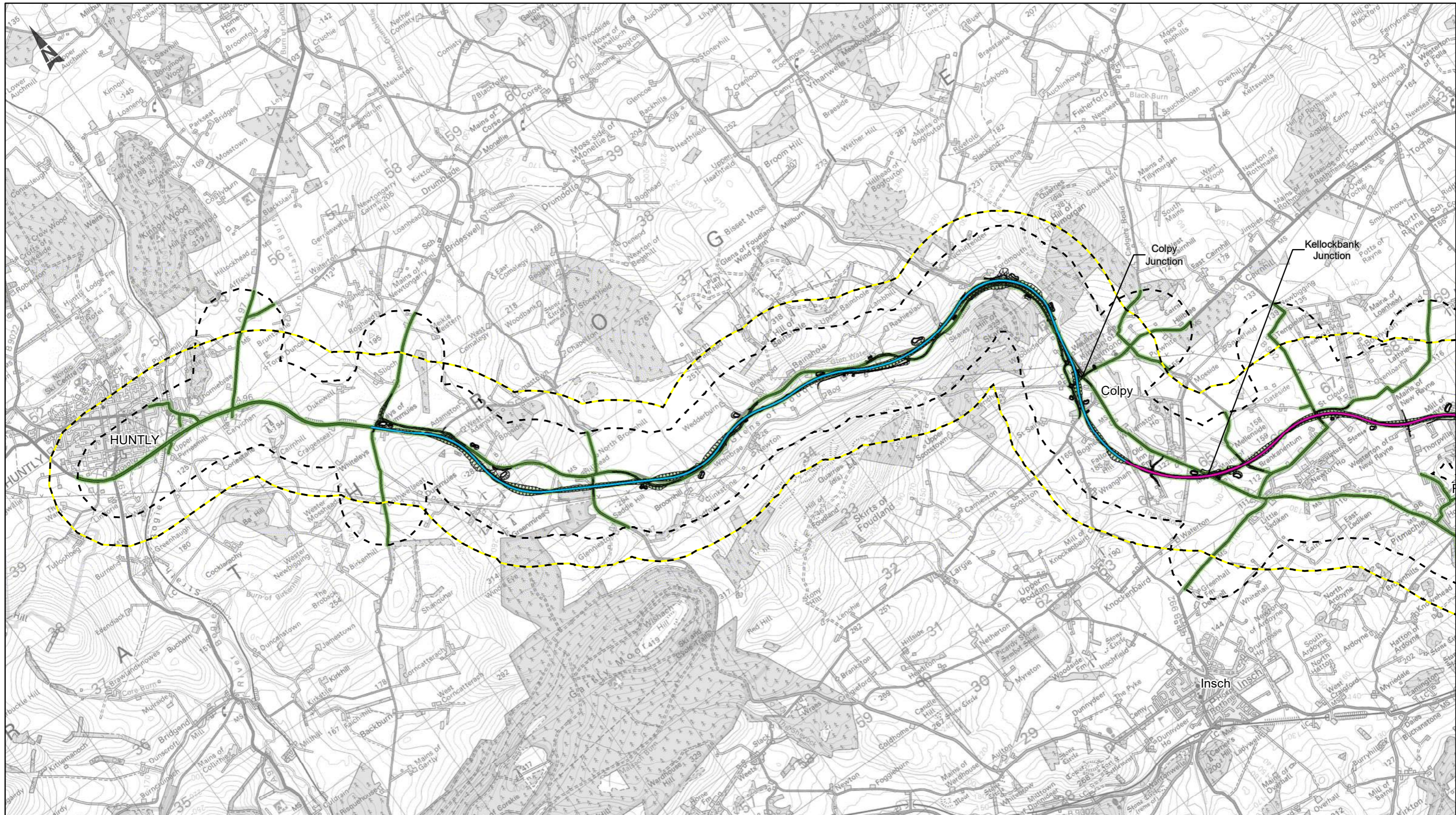
Map Title
Figure 11.3

Noise Assessment Study and Calculation Areas

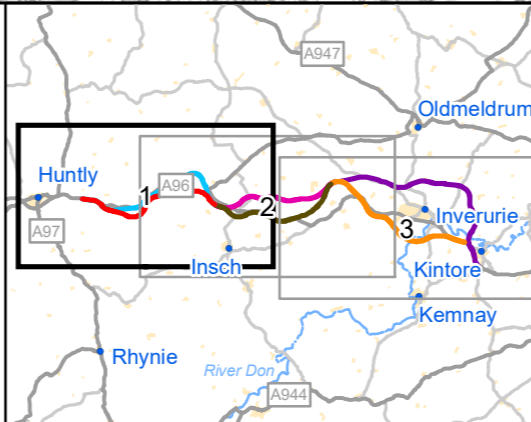
C-P-V Option - Sheet 3 of 3

Map Number	Project	Originator	Volume
A96PEA	-	AMAR	ENV
SWI	-	MP	LN
Location	-	Type	Role
			Number

Suitability	Suitability Description	Revision
A	Approved for Stage Complete	C01



Route Option — Affected Road Network
— Cyan Study Area
— Pink Calculation Area



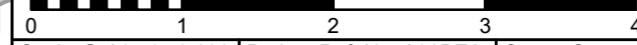
Project Name
A96 Dualling East of Huntly to Aberdeen

Map Title
Figure 11.4

Noise Assessment Study and Calculation Areas

C-P-O Option - Sheet 1 of 3

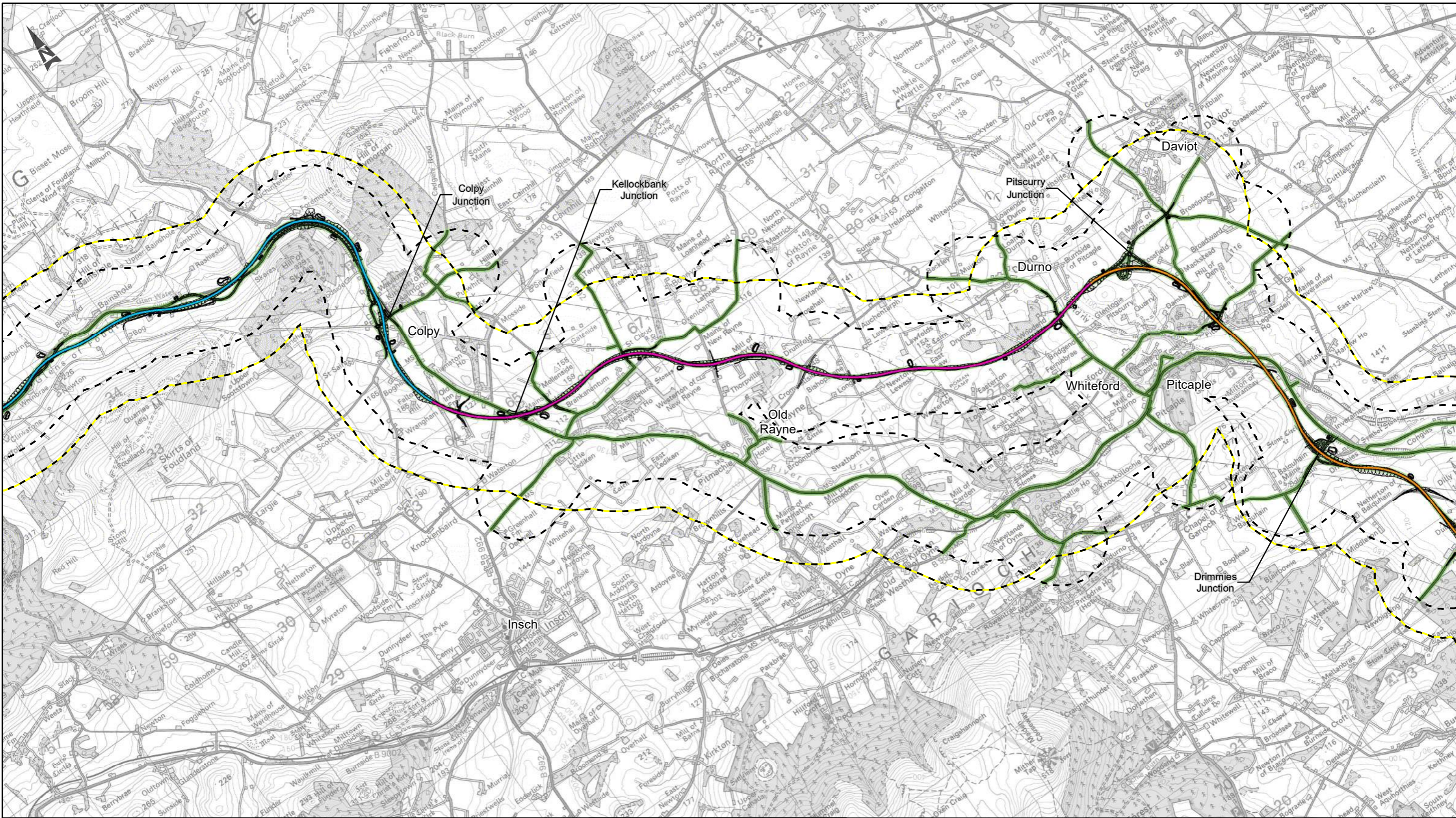
C01	First Issue				
	MMAZ	LPAG	MBUT	FMAX	NHAC
Revision	Created	Checked	Reviewed	Approved	Authorised
	16/11/20	16/11/20	17/11/20	19/11/20	20/11/20



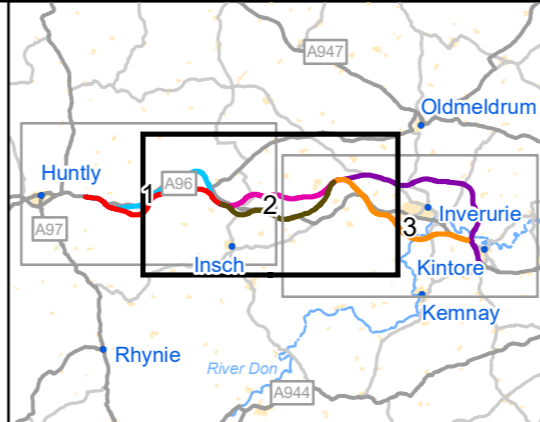
Scale @ A3: 1:50,000 | Project Ref. No. A96PEA | Stage: Stage 2
 © Crown copyright and database right (2020). All rights reserved. OS 100046668.
 Contains public sector information licensed under the Open Government Licence v3.0.

Map Number	Project	Originator	Volume
A96PEA	-	AMAR	-
SWI	-	MP	-
Location	-	LN	-
		Type	Role

Suitability	Suitability Description	Revision
A	Approved for Stage Complete	C01



Route Option — Affected Road Network
— Cyan Study Area
— Pink Calculation Area
— Orange



ASS
DUALLING
EAST OF HUNTLY TO ABERDEEN

TRANSPORT
SCOTLAND

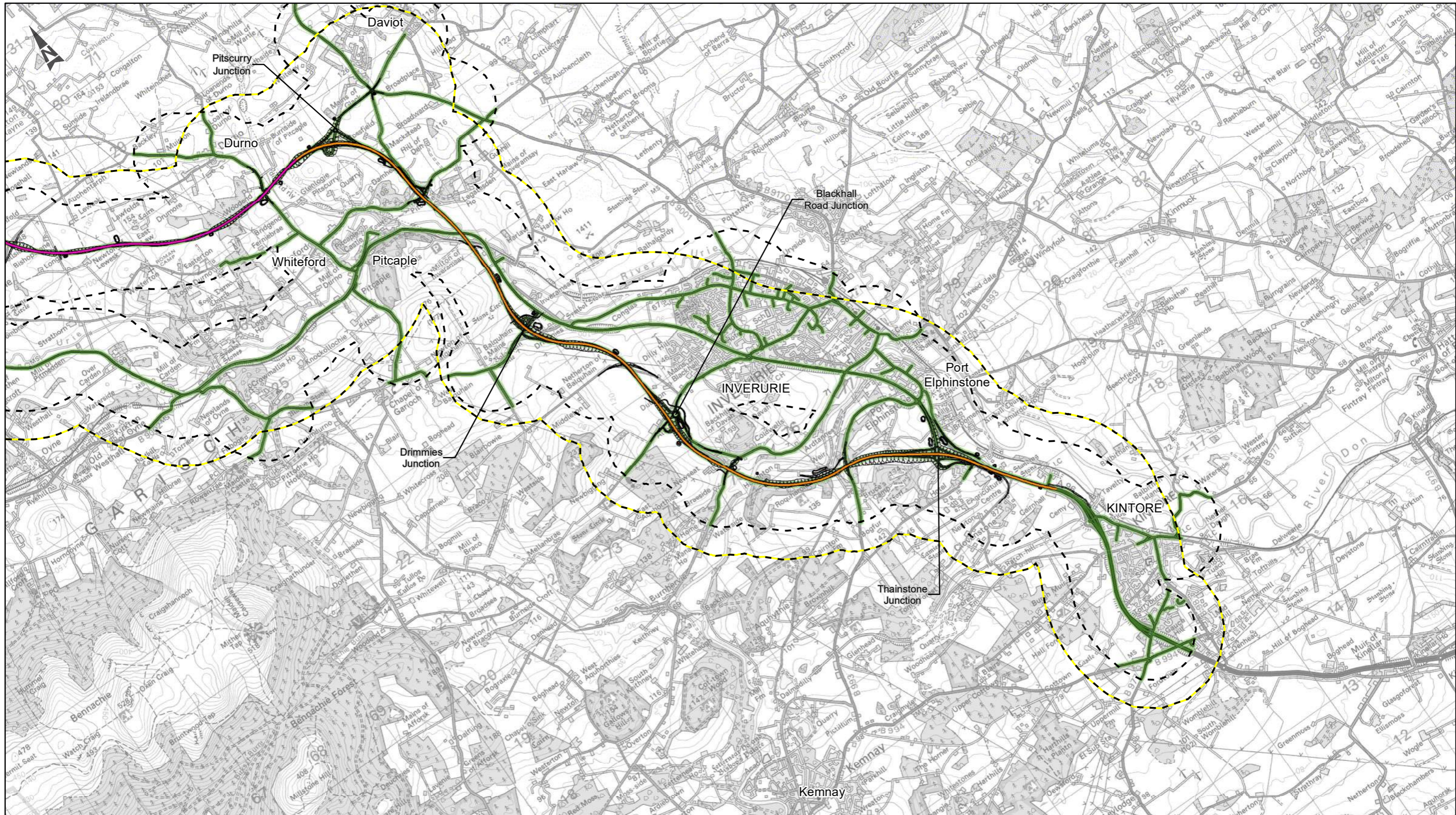
Amey
Arup

C01	First Issue				
	MMAZ	LPAG	MBUT	FMAX	NHAC
Revision	Created	Checked	Reviewed	Approved	Authorised
	16/11/20	16/11/20	17/11/20	19/11/20	20/11/20

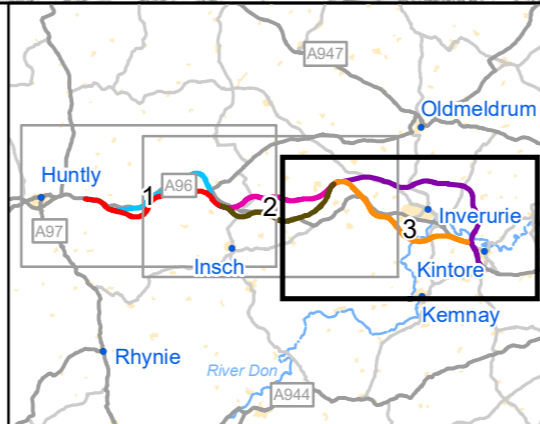
0 1 2 3 4 Kilometres

Scale @ A3: 1:50,000 | Project Ref. No. A96PEA | Stage: Stage 2
 © Crown copyright and database right (2020). All rights reserved. OS 100046668.
 Contains public sector information licensed under the Open Government Licence v3.0.

Project Name A96 Dualling East of Huntly to Aberdeen			
Map Title Figure 11.5			
Noise Assessment Study and Calculation Areas			
C-P-O Option - Sheet 2 of 3			
Map Number Project	Originator	Volume	
A96PEA	AMAR	ENV	
Scale @ A3: 1:50,000	Project Ref. No. A96PEA	Stage: Stage 2	
© Crown copyright and database right (2020). All rights reserved. OS 100046668.	SWI	- MP - LN -	000005
Suitability	Location	Type	Role Number
A	Approved for Stage Complete		Revision C01



Route Option — Affected Road Network
— Pink Study Area
— Orange Calculation Area



ASS
DUALLING
EAST OF HUNTLY TO ABERDEEN

TRANSPORT
SCOTLAND

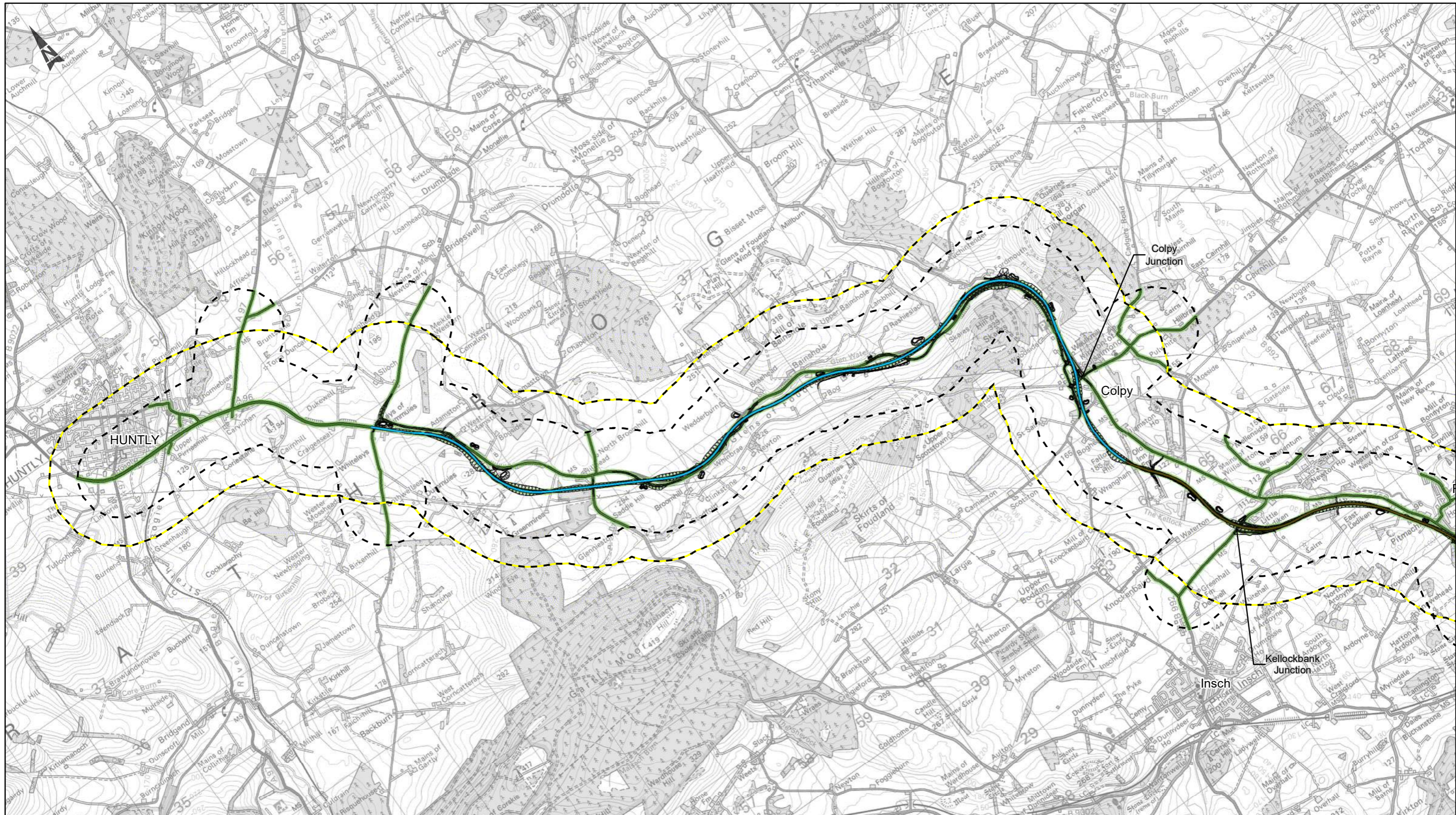
Amey
Arup

C01	First Issue				
	MMAZ	LPAG	MBUT	FMAX	NHAC
Revision	Created	Checked	Reviewed	Approved	Authorised
	16/11/20	16/11/20	17/11/20	19/11/20	20/11/20

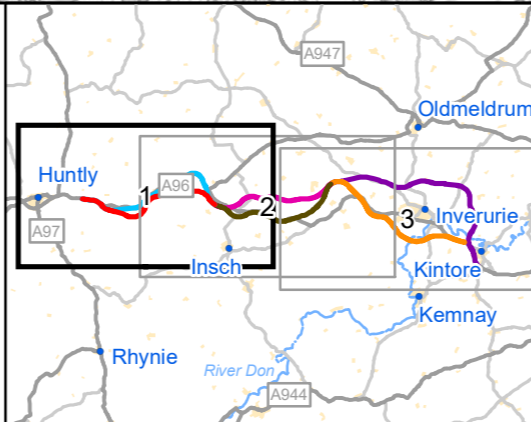
Kilometres

Scale @ A3: 1:50,000 | Project Ref. No. A96PEA | Stage: Stage 2
 © Crown copyright and database right (2020). All rights reserved. OS 100046668.
 Contains public sector information licensed under the Open Government Licence v3.0.

Project Name A96 Dualling East of Huntly to Aberdeen			
Map Title Figure 11.6			
Noise Assessment Study and Calculation Areas			
C-P-O Option - Sheet 3 of 3			
Map Number Project	Originator	Volume	
A96PEA	AMAR	ENV	
SWI	- MP - LN	00006	
Location	Type	Role	Number
Suitability A	Suitability Description Approved for Stage Complete		Revision C01



Route Option — Affected Road Network
— Cyan Study Area
 Brown Calculation Area



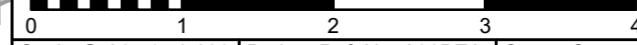
Project Name
A96 Dualling East of Huntly to Aberdeen

Map Title
Figure 11.7

Noise Assessment Study and
Calculation Areas

C-Br-V Option - Sheet 1 of 3

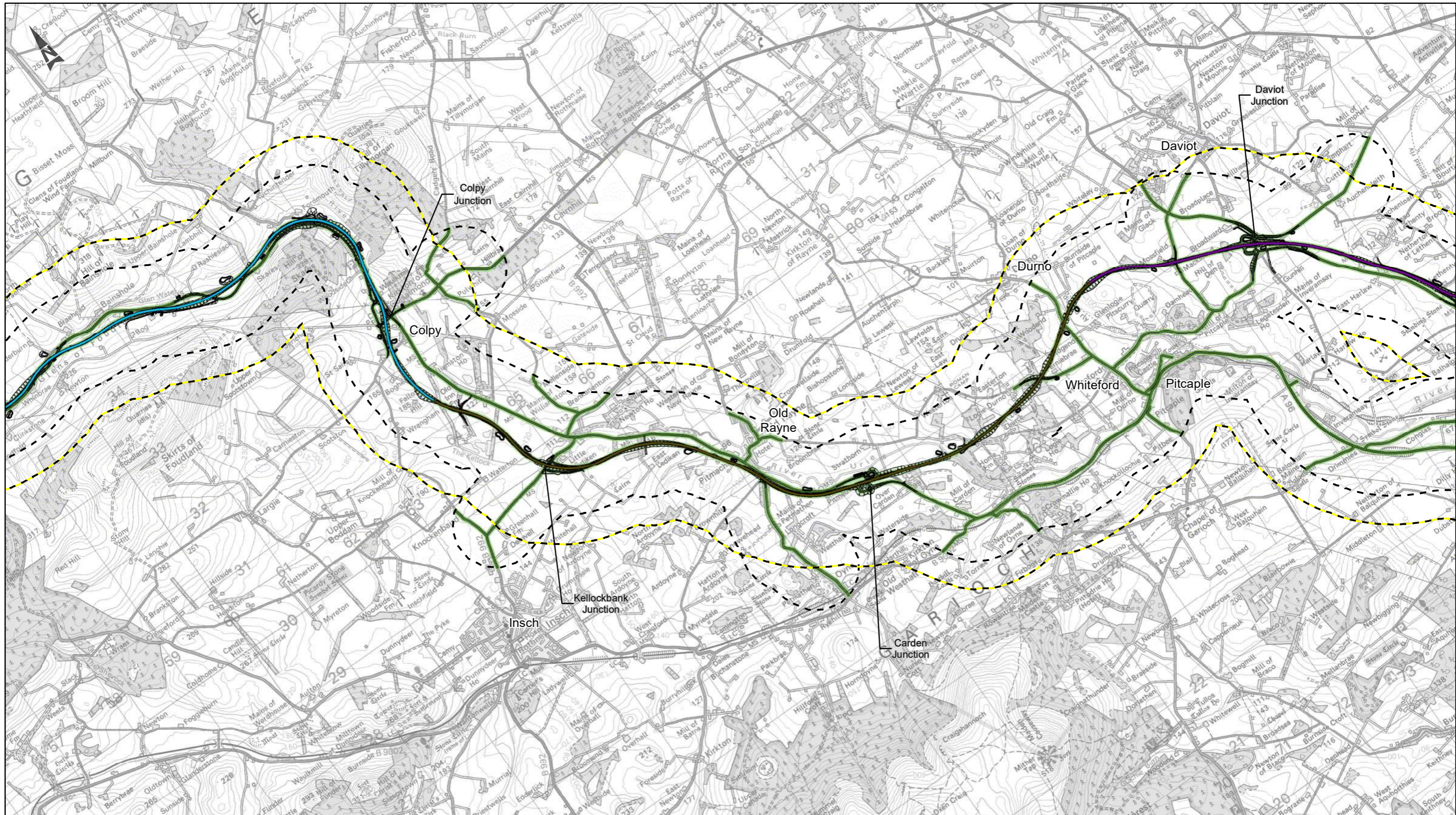
C01	First Issue				
	MMAZ	LPAG	MBUT	FMAX	NHAC
Revision	Created	Checked	Reviewed	Approved	Authorised
	16/11/20	16/11/20	17/11/20	19/11/20	20/11/20



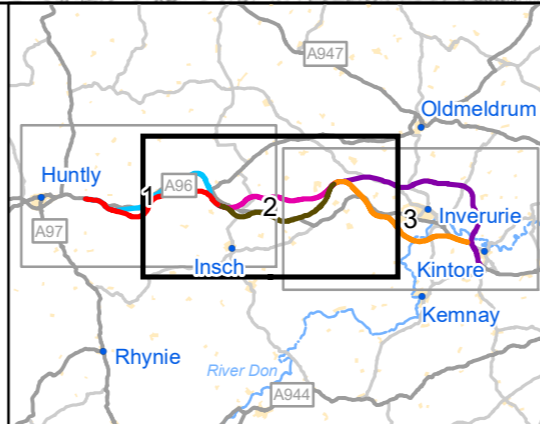
Scale @ A3: 1:50,000 | Project Ref. No. A96PEA | Stage: Stage 2
 © Crown copyright and database right (2020). All rights reserved. OS 100046668.
 Contains public sector information licensed under the Open Government Licence v3.0.

Map Number	Project	Originator	Volume
A96PEA	-	AMAR	-
SWI	-	MP	-
Location	-	LN	-
		Type	Role

Suitability	Suitability Description	Revision
A	Approved for Stage Complete	C01



Route Option — Cyan — Affected Road Network
 — Brown — Study Area
 — Violet — Calculation Area



ASS DUALLING EAST OF HUNTLY TO ABERDEEN

Amey Arup

C01	First Issue	LPAG	MBUT	FMAX	NHAC
	16/11/20	16/11/20	17/11/20	19/11/20	20/11/20
Revision	Created	Checked	Reviewed	Approved	Authorised

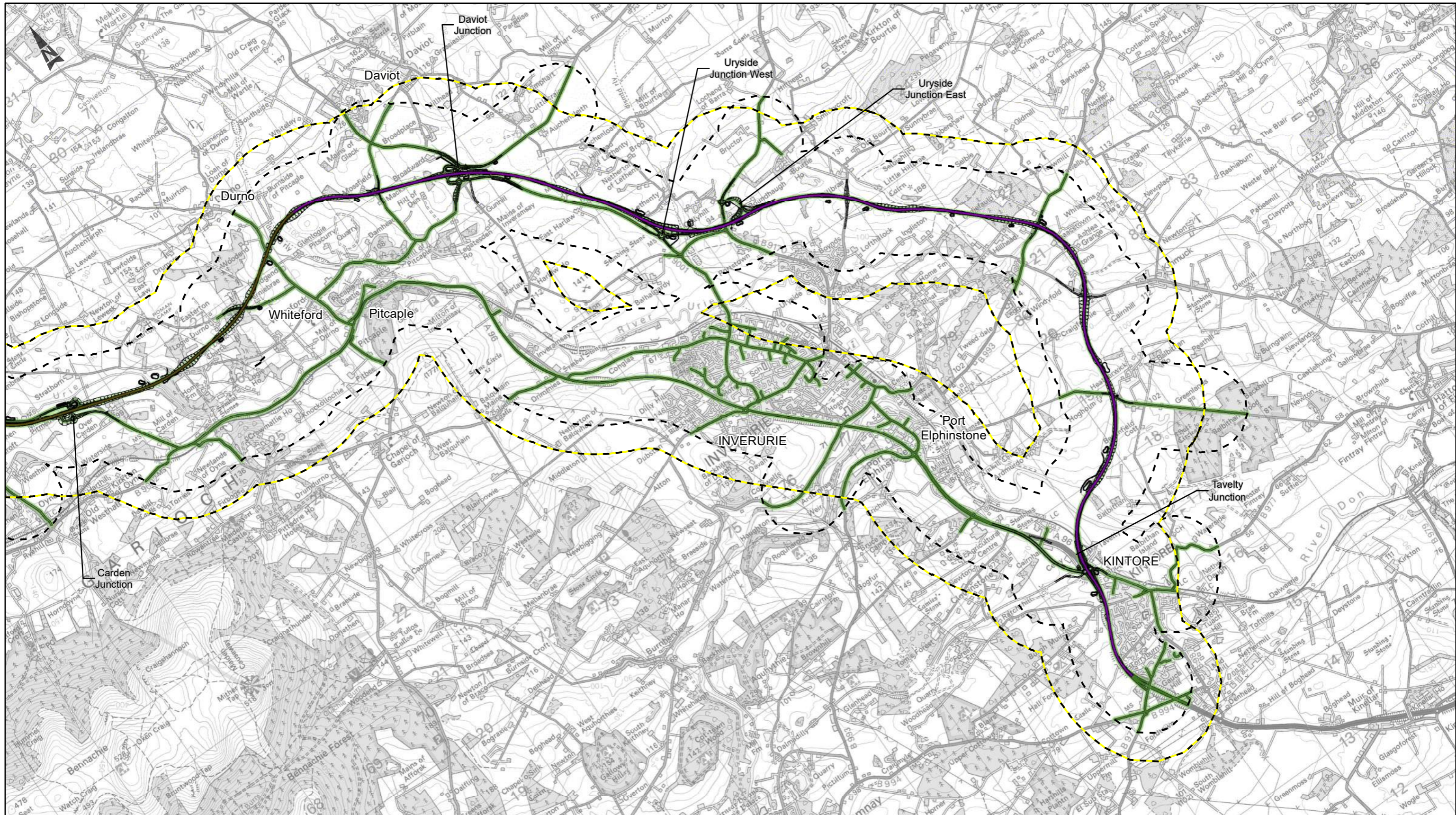
Kilometres

0 1 2 3 4

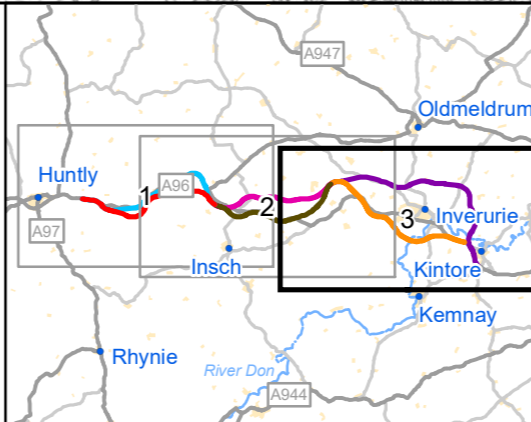
Scale @ A3: 1:50,000 | Project Ref. No. A96PEA | Stage: Stage 2

© Crown copyright and database right (2020). All rights reserved. OS 100046668.
 Contains public sector information licensed under the Open Government Licence v3.0.

Project Name		A96 Dualling East of Huntly to Aberdeen			
Map Title		Figure 11.8			
Noise Assessment Study and Calculation Areas		C-Br-V Option - Sheet 2 of 3			
Map Number	Project	Originator	Volume		
A96PEA		AMAR	ENV		
Scale @ A3: 1:50,000	Project Ref. No. A96PEA	Stage: Stage 2			
SWI	Location	Type	Role	Number	
A	Approved for Stage Complete			00008	
Suitability	Suitability Description			Revision	
A	Approved for Stage Complete			C01	



Route Option — Affected Road Network
— Brown Study Area
— Violet Calculation Area



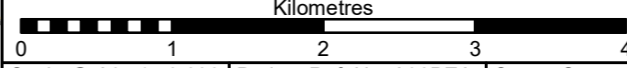
Project Name
A96 Dualling East of Huntly to Aberdeen

Map Title
Figure 11.9

Noise Assessment Study and
Calculation Areas

C-Br-V Option - Sheet 3 of 3

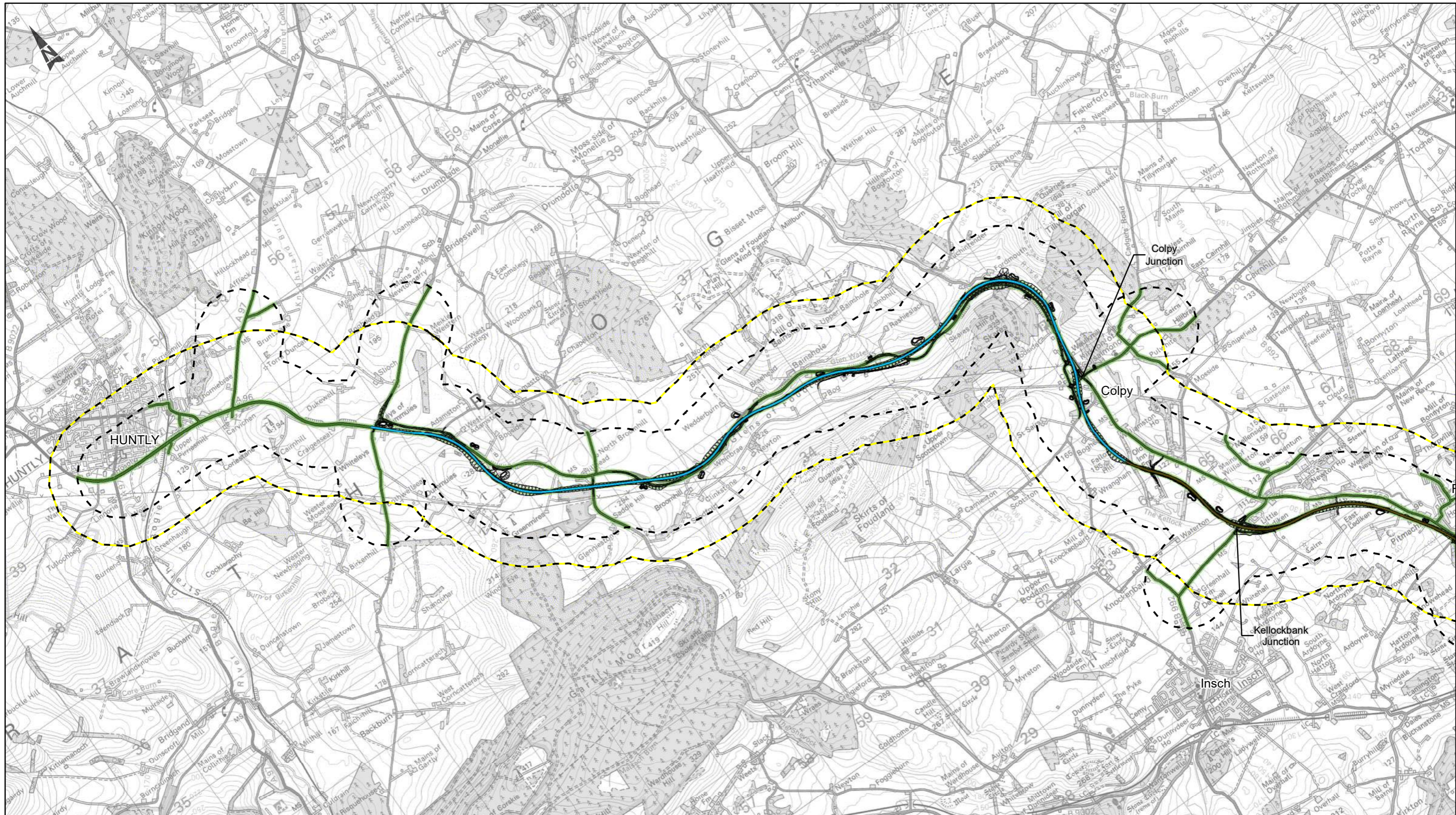
C01	First Issue				
	MMAZ	LPAG	MBUT	FMAX	NHAC
Revision	Created	Checked	Reviewed	Approved	Authorised
	16/11/20	16/11/20	17/11/20	19/11/20	20/11/20



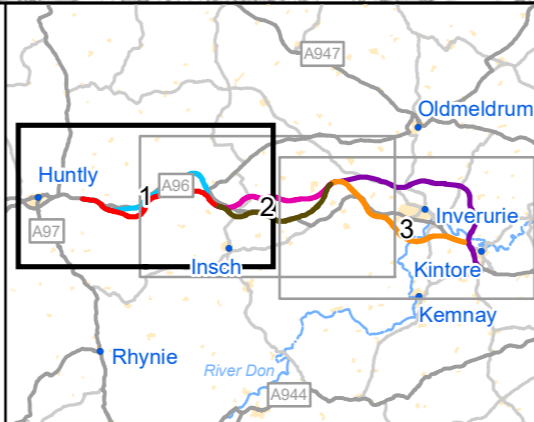
Scale @ A3: 1:50,000 | Project Ref. No. A96PEA | Stage: Stage 2
 © Crown copyright and database right (2020). All rights reserved. OS 100046668.
 Contains public sector information licensed under the Open Government Licence v3.0.

Map Number	Project	Originator	Volume
A96PEA	-	AMAR	-
SWI	-	MP	-
Location	-	LN	-
		Type	Role

Suitability	Suitability Description	Revision
A	Approved for Stage Complete	C01



Route Option — Affected Road Network
— Cyan Study Area
 Brown Calculation Area




Project Name
A96 Dualling East of Huntly to Aberdeen

Map Title
Figure 11.10

Noise Assessment Study and Calculation Areas

C-Br-O Option - Sheet 1 of 3

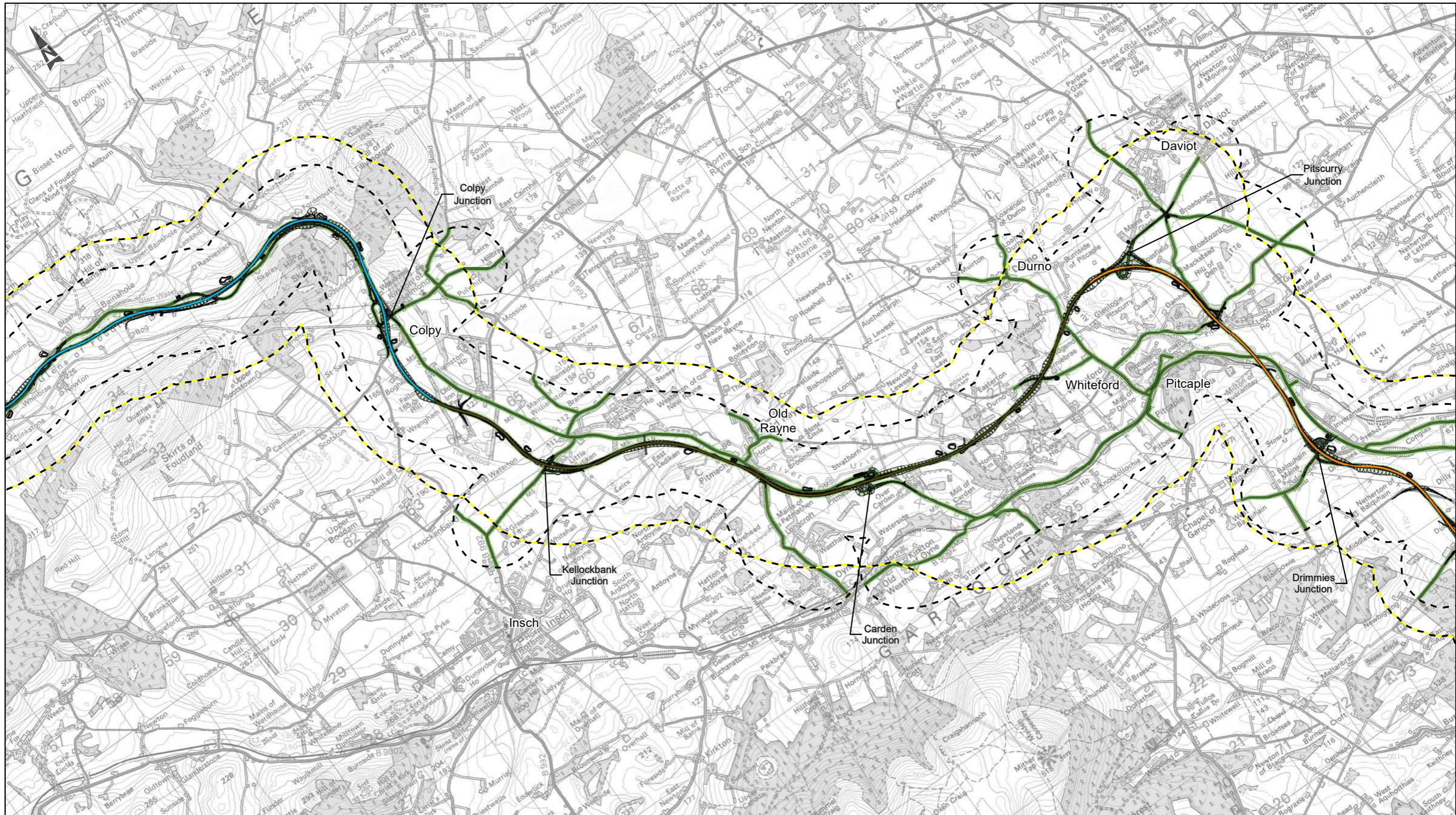
C01	First Issue				
	MMAZ	LPAG	MBUT	FMAX	NHAC
Revision	Created	Checked	Reviewed	Approved	Authorised
	16/11/20	16/11/20	17/11/20	19/11/20	20/11/20



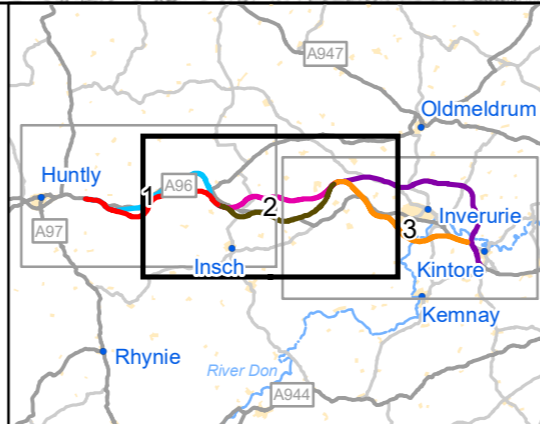
Scale @ A3: 1:50,000 | Project Ref. No. A96PEA | Stage: Stage 2
 © Crown copyright and database right (2020). All rights reserved. OS 100046668.
 Contains public sector information licensed under the Open Government Licence v3.0.

Map Number	Project	Originator	Volume
A96PEA	-	AMAR	-
SWI	-	MP	-
Location	-	LN	-
		Type	Role

Suitability	Suitability Description	Revision
A	Approved for Stage Complete	C01



Route Option — Affected Road Network
— Cyan Study Area
— Brown Calculation Area
— Orange



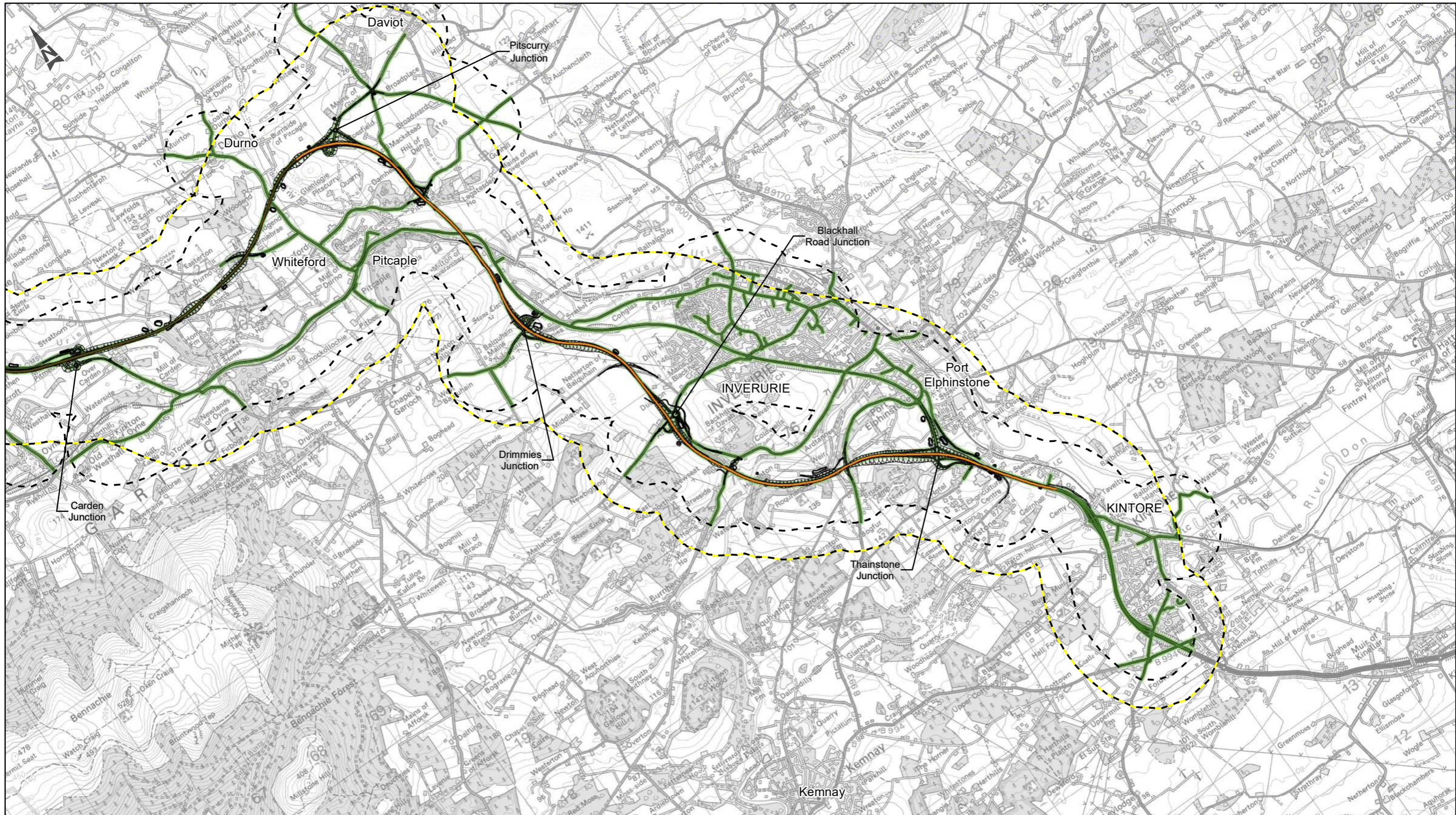
ASS
DUALLING
EAST OF HUNTLY TO ABERDEEN

TRANSPORT
SCOTLAND

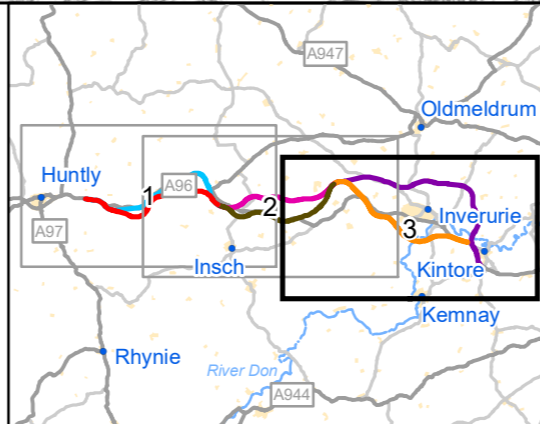
Amey
Arup

C01	First Issue	LPAG	MBUT	FMAX	NHAC
	16/11/20	16/11/20	17/11/20	19/11/20	20/11/20
Revision	Created	Checked	Reviewed	Approved	Authorised
Kilometres					
Scale @ A3: 1:50,000 Project Ref. No. A96PEA Stage: Stage 2					
© Crown copyright and database right (2020). All rights reserved. OS 100046668. Contains public sector information licensed under the Open Government Licence v3.0.					

Project Name A96 Dualling East of Huntly to Aberdeen			
Map Title Figure 11.11			
Noise Assessment Study and Calculation Areas			
C-Br-O Option - Sheet 2 of 3			
Map Number Project	Originator	Volume	
A96PEA	AMAR	ENV	
SWI	- MP - LN -	000011	
Location	Type	Role	Number
Suitability A	Suitability Description Approved for Stage Complete		Revision C01



Route Option — Affected Road Network
— Brown Study Area
— Orange Calculation Area



ASS
DUALLING
EAST OF HUNTLY TO ABERDEEN

TRANSPORT
SCOTLAND

Amey
Arup

C01	First Issue				
	MMAZ	LPAG	MBUT	FMAX	NHAC
Revision	Created	Checked	Reviewed	Approved	Authorised
	16/11/20	16/11/20	17/11/20	19/11/20	20/11/20

0 1 2 3 4 Kilometres

Scale @ A3: 1:50,000 | Project Ref. No. A96PEA | Stage: Stage 2
 © Crown copyright and database right (2020). All rights reserved. OS 100046668.
 Contains public sector information licensed under the Open Government Licence v3.0.

Project Name A96 Dualling East of Huntly to Aberdeen			
Map Title Figure 11.12			
Noise Assessment Study and Calculation Areas			
C-Br-O Option - Sheet 3 of 3			
Map Number	Project	Originator	Volume
A96PEA	-	AMAR	- ENV
SWI	-	MP	- LN
Location	-	Type	Role
Suitability	Suitability Description		Revision
A	Approved for Stage Complete		C01