

C01	First Issue					
	MMAZ	LPAG	MBUT	FMAX	NHAC	
Revision	Created	Checked	Reviewed	Approved	Authorised	
	16/11/20	16/11/20	18/11/20	20/11/20	20/11/20	

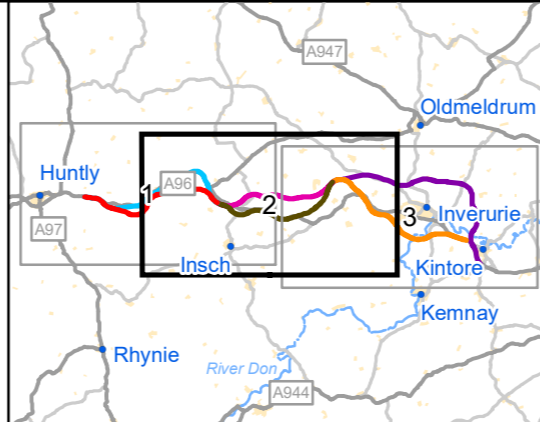
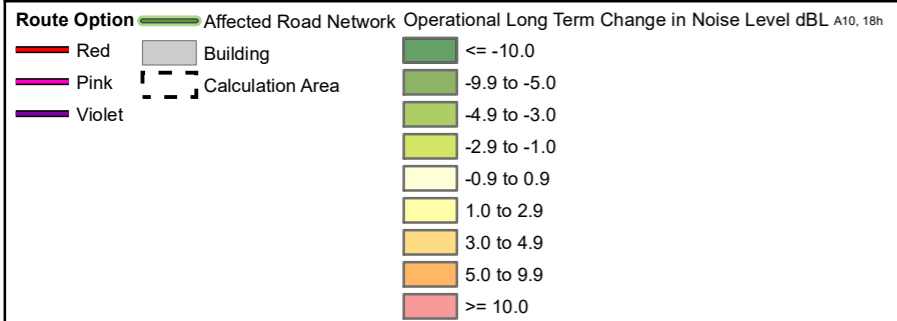
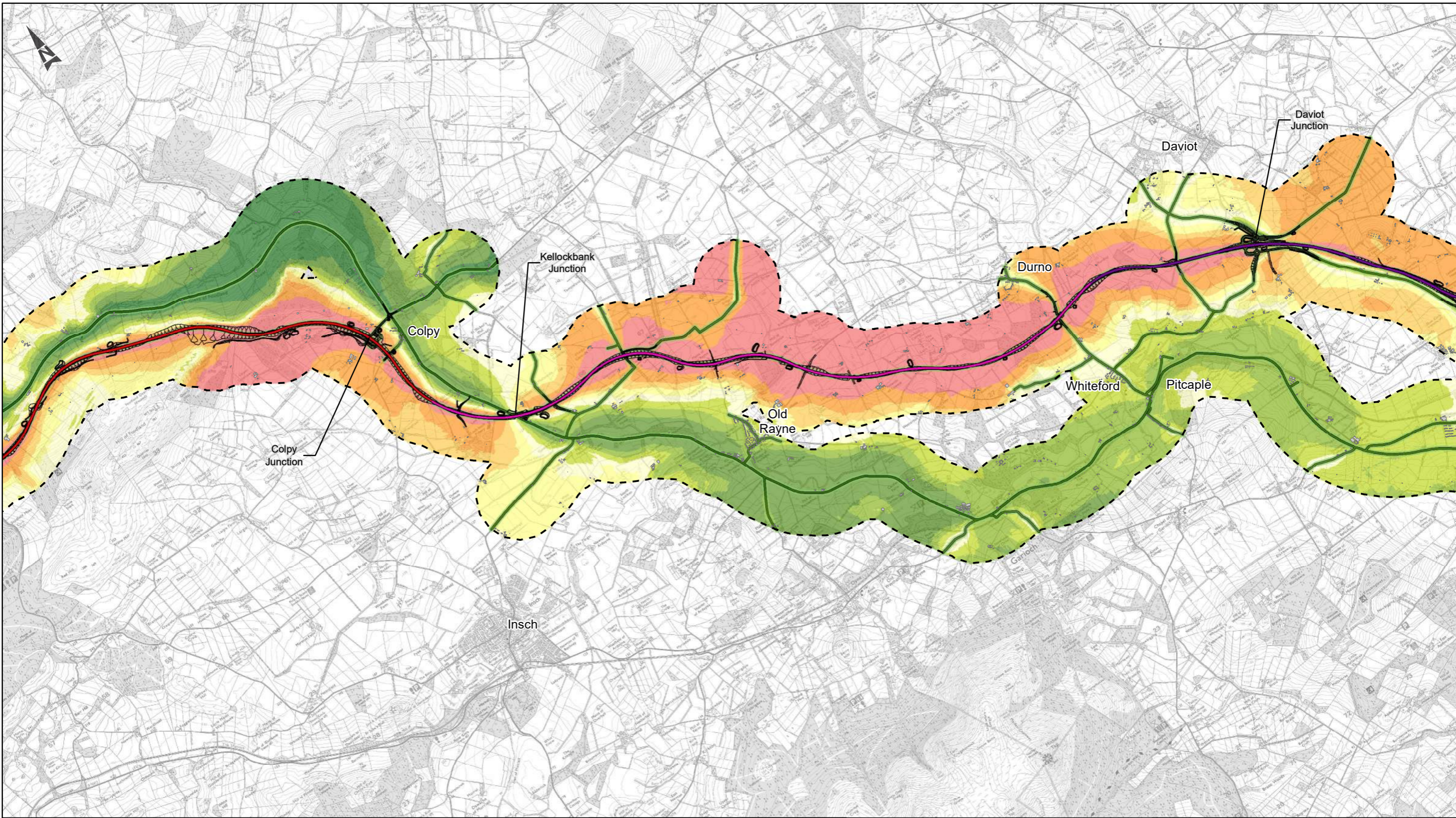
Scale @ A3: 1:50,000 | Project Ref. No. A96PEA | Stage: Stage 2

© Crown copyright and database right (2020). All rights reserved. OS 100046668. Contains public sector information licensed under the Open Government Licence v3.0.

Project Name			
A96 Dualling East of Huntly to Aberdeen			
Map Title			
Figure 11.37			
Future Year Noise Change Contours			
R-P-V Option			
Sheet 1 of 3			
Map Number	Project	Originator	Volume
A96PEA	-	AMAR	-
SWI	-	MP	-
Location	-	LN	-
-	-	Type	-
-	-	Role	-
-	-	Number	-
-	-	-	-
Suitability	Suitability Description		Revision
A	Approved for Stage Complete		C01

This report was prepared by AmeyArup on behalf of Transport Scotland in connection with the A96 Dualling East of Huntly to Aberdeen Project. It takes into account our client's particular instructions and requirements and addresses their priorities at the time. This report was not intended for, and should not be relied on by, any third party and no responsibility is undertaken to any third party in relation to it.





East of Huntly to Aberdeen

TRANSPORT SCOTLAND

C01	First Issue					
	MMAZ	LPAG	MBUT	FMAX	NHAC	
Revision	Created	Checked	Reviewed	Approved	Authorised	
	16/11/20	16/11/20	18/11/20	20/11/20	20/11/20	

0 1 2 3 4

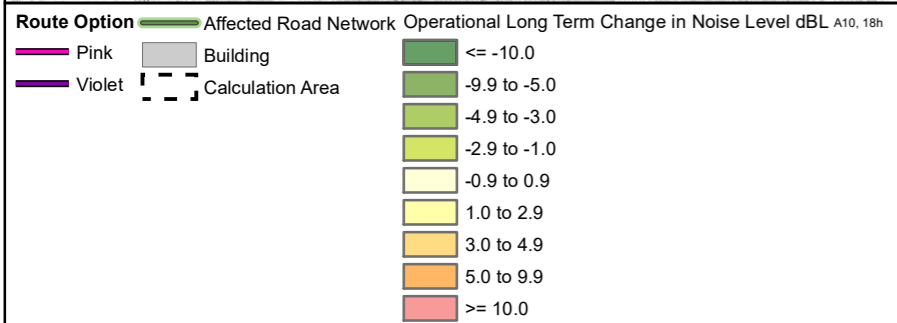
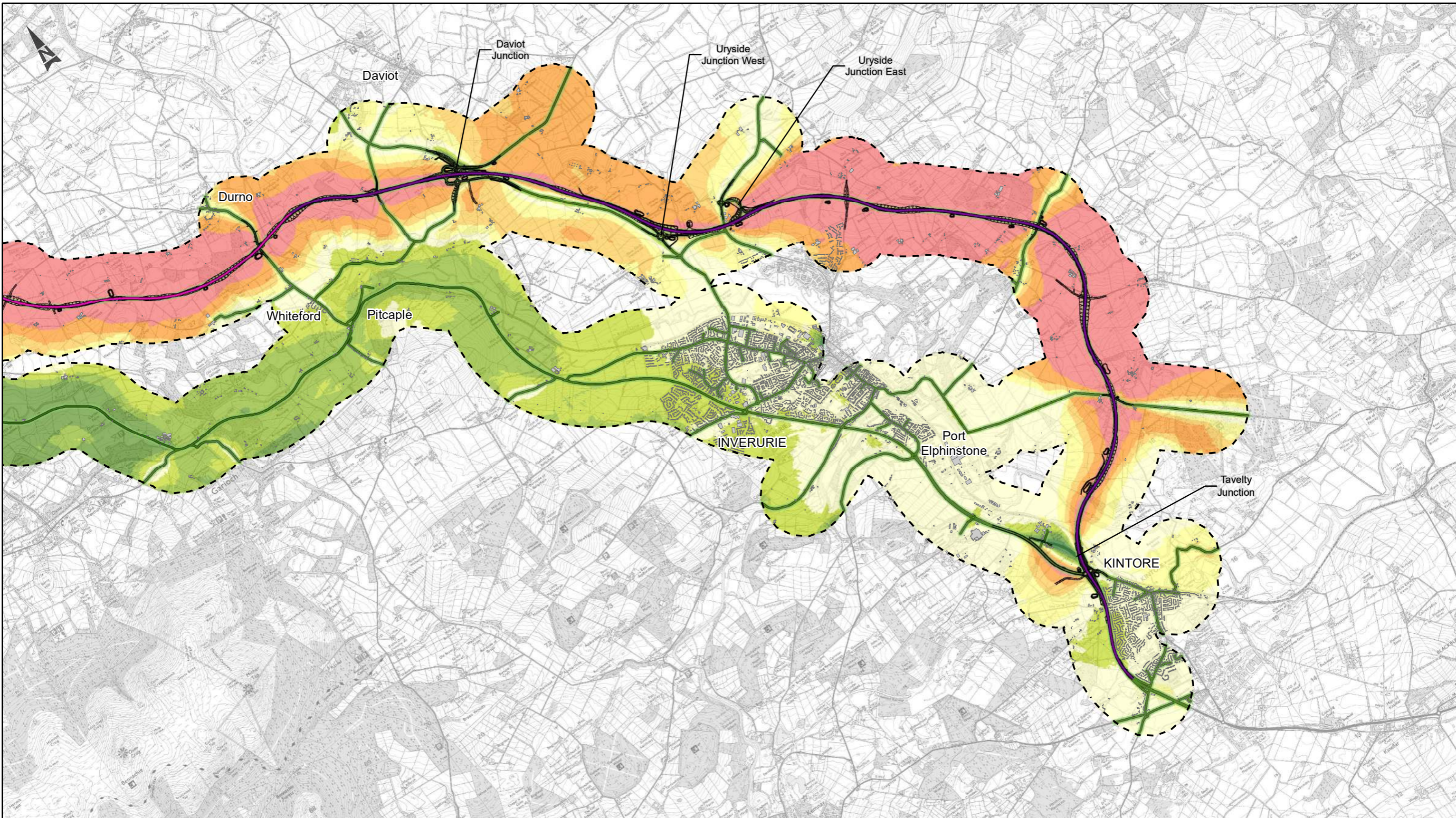
Scale @ A3: 1:50,000 | Project Ref. No. A96PEA | Stage: Stage 2

© Crown copyright and database right (2020). All rights reserved. OS 100046668. Contains public sector information licensed under the Open Government Licence v3.0.

Project Name				A96 Dualling East of Huntly to Aberdeen			
Map Title				Figure 11.38			
Future Year Noise Change Contours				R-P-V Option			
Sheet 2 of 3							
Map Number	Project	Originator	Volume				
A96PEA	-	AMAR	-	ENV	-		
SWI	-	MP	-	LN	-	000038	
Location		Type		Role		Number	
Suitability	Suitability Description					Revision	
A	Approved for Stage Complete					C01	

This report was prepared by AmeyArup on behalf of Transport Scotland in connection with the A96 Dualling East of Huntly to Aberdeen Project. It takes into account our client's particular instructions and requirements and addresses their priorities at the time. This report was not intended for, and should not be relied on by, any third party and no responsibility is undertaken to any third party in relation to it.





C01	First Issue	LPAG	MBUT	FMAX	NHAC
	16/11/20	16/11/20	18/11/20	20/11/20	20/11/20
Revision	Created	Checked	Reviewed	Approved	Authorised

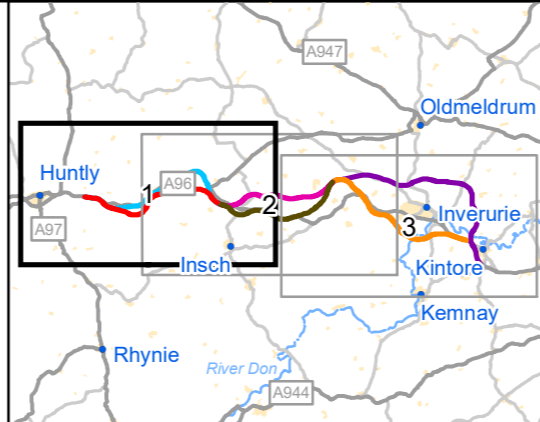
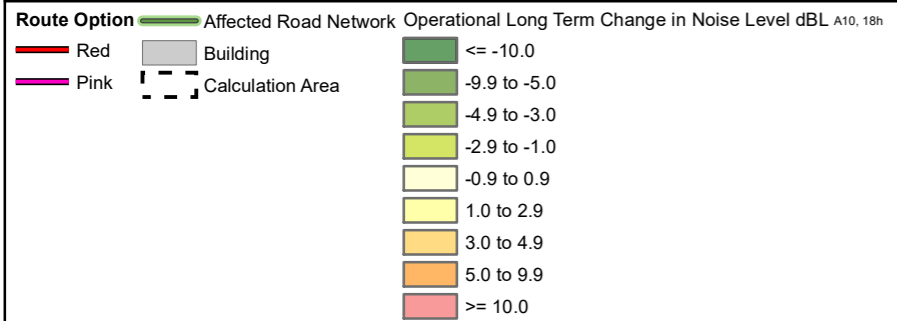
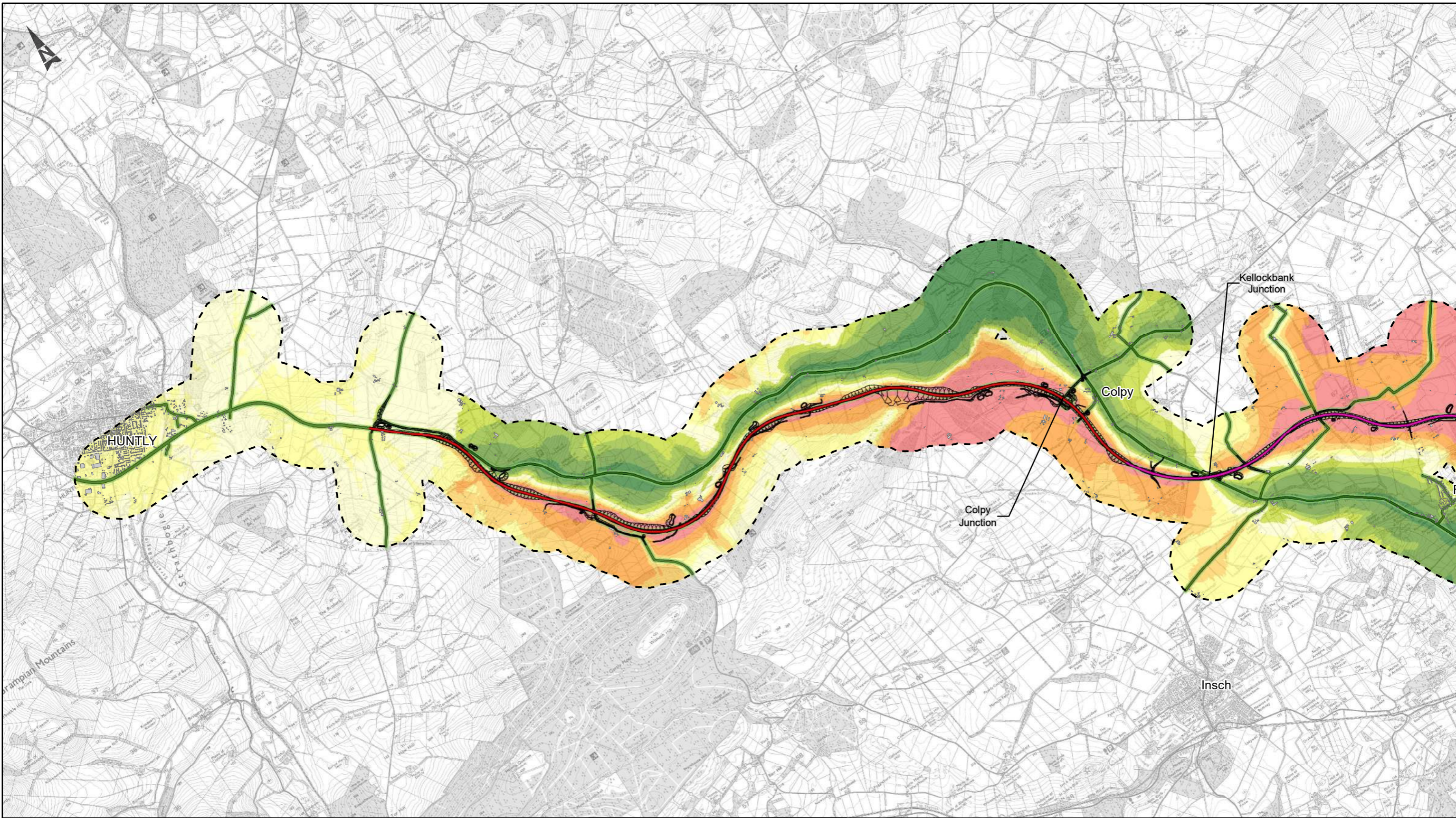
Scale @ A3: 1:50,000 | Project Ref. No. A96PEA | Stage: Stage 2

© Crown copyright and database right (2020). All rights reserved. OS 100046668. Contains public sector information licensed under the Open Government Licence v3.0.

Project Name <b>A96 Dualling East of Huntly to Aberdeen</b>			
Map Title <b>Figure 11.39</b>			
Future Year Noise Change Contours			
R-P-V Option			
Sheet 3 of 3			
Map Number Project A96PEA	Originator AMAR	Volume ENV	
SWI Location		- MP - LN - 000039   Type   Role   Number	
Suitability A	Suitability Description Approved for Stage Complete		Revision C01

This report was prepared by AmeyArup on behalf of Transport Scotland in connection with the A96 Dualling East of Huntly to Aberdeen Project. It takes into account our client's particular instructions and requirements and addresses their priorities at the time. This report was not intended for, and should not be relied on by, any third party and no responsibility is undertaken to any third party in relation to it.





C01	First Issue					
	MMAZ	LPAG	MBUT	FMAX	NHAC	
Revision	Created	Checked	Reviewed	Approved	Authorised	
	16/11/20	16/11/20	18/11/20	20/11/20	20/11/20	

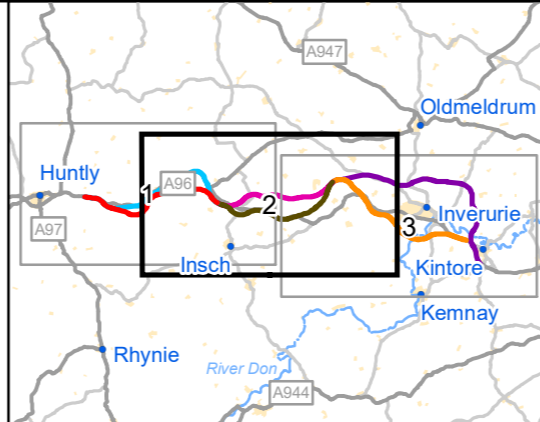
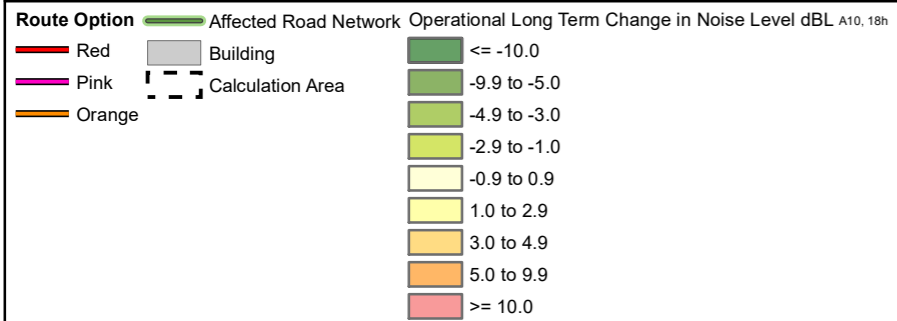
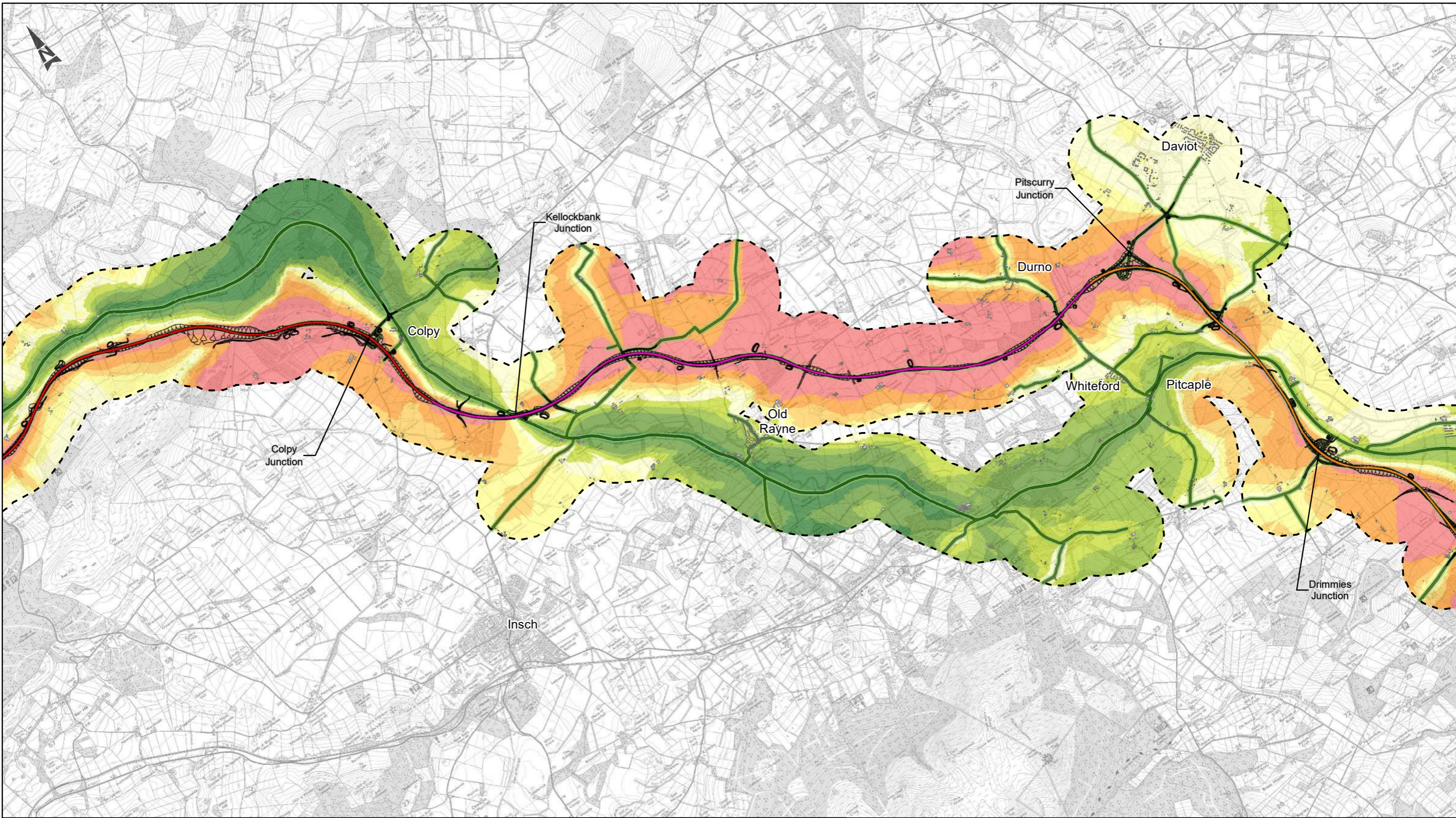
Scale @ A3: 1:50,000 | Project Ref. No. A96PEA | Stage: Stage 2

© Crown copyright and database right (2020). All rights reserved. OS 100046668. Contains public sector information licensed under the Open Government Licence v3.0.

Project Name			
A96 Dualling East of Huntly to Aberdeen			
Map Title			
Figure 11.40			
Future Year Noise Change Contours			
R-P-O Option			
Sheet 1 of 3			
Map Number	Project	Originator	Volume
A96PEA	-	AMAR	-
SWI	-	MP	-
Location	-	LN	-
Type	-	Role	-
Number	-	-	-
000040			
Suitability	Suitability Description		Revision
A	Approved for Stage Complete		C01

This report was prepared by AmeyArup on behalf of Transport Scotland in connection with the A96 Dualling East of Huntly to Aberdeen Project. It takes into account our client's particular instructions and requirements and addresses their priorities at the time. This report was not intended for, and should not be relied on by, any third party and no responsibility is undertaken to any third party in relation to it.





**A96 DUALLING** EAST OF HUNTLY TO ABERDEEN

**Amey Arup**

C01	First Issue	LPAG	MBUT	FMAX	NHAC
	16/11/20	16/11/20	18/11/20	20/11/20	20/11/20
Revision	Created	Checked	Reviewed	Approved	Authorised

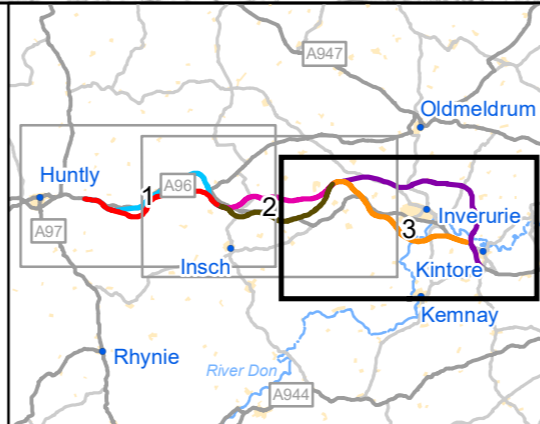
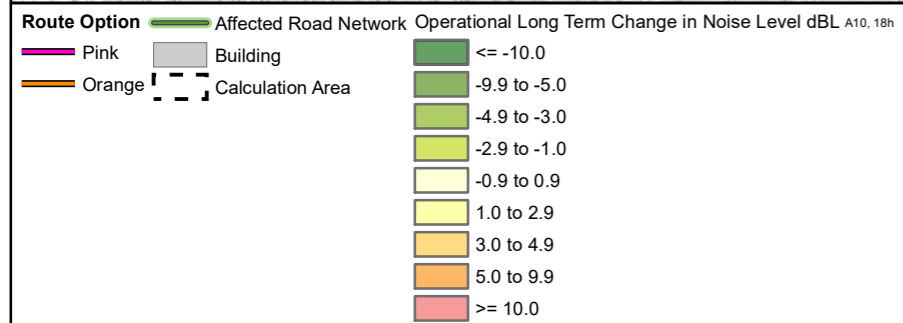
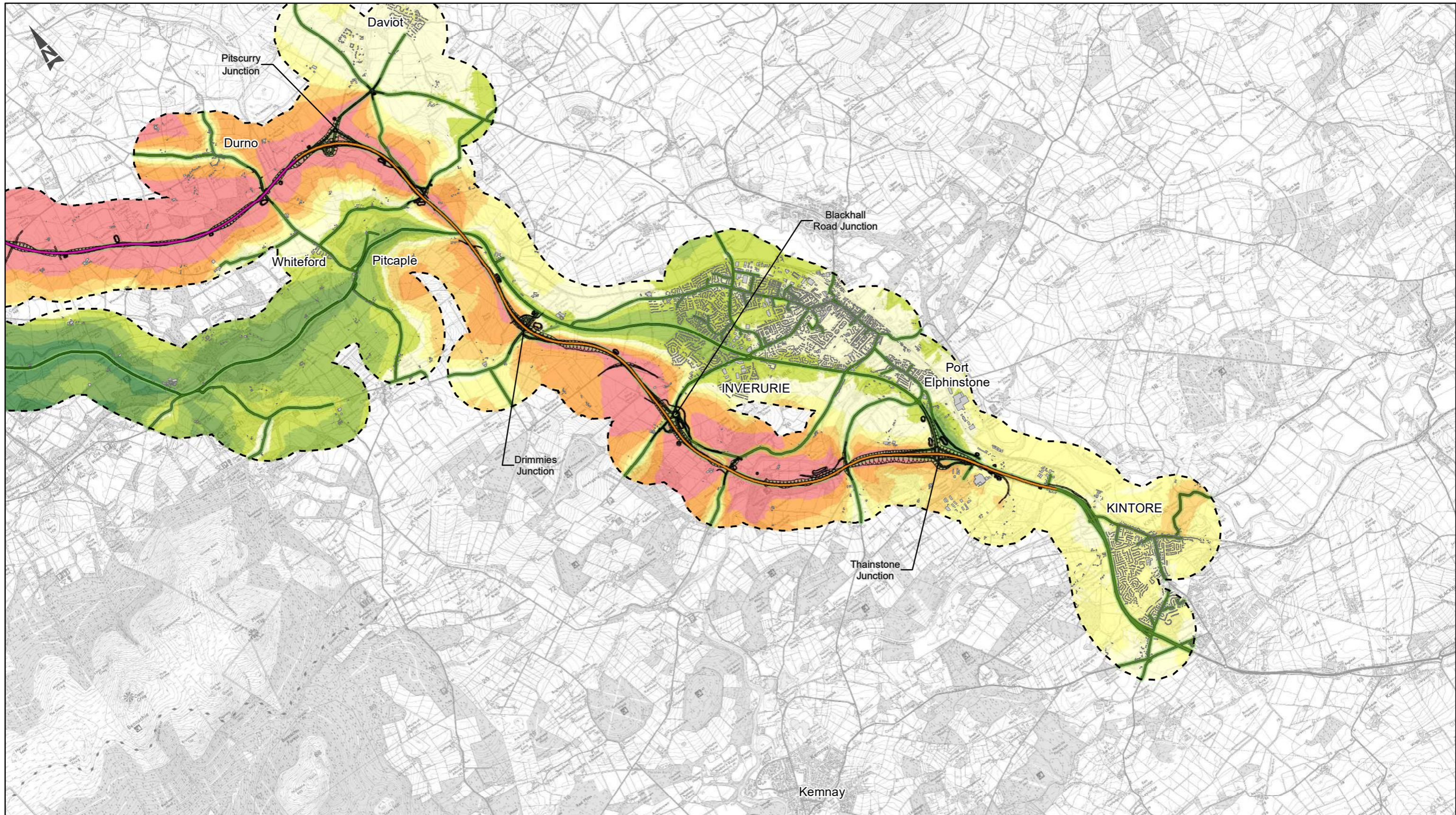
Kilometres

Scale @ A3: 1:50,000 | Project Ref. No. A96PEA | Stage: Stage 2

© Crown copyright and database right (2020). All rights reserved. OS 100046668. Contains public sector information licensed under the Open Government Licence v3.0.

Project Name A96 Dualling East of Huntly to Aberdeen			
Map Title Figure 11.41 Future Year Noise Change Contours R-P-O Option Sheet 2 of 3			
Map Number Project A96PEA	Originator AMAR	Volume ENV	
SWI Location	- MP - LN - 000041 Type   Role   Number		
Suitability A	Suitability Description Approved for Stage Complete	Revision C01	





East of Huntly to Aberdeen

TRANSPORT SCOTLAND

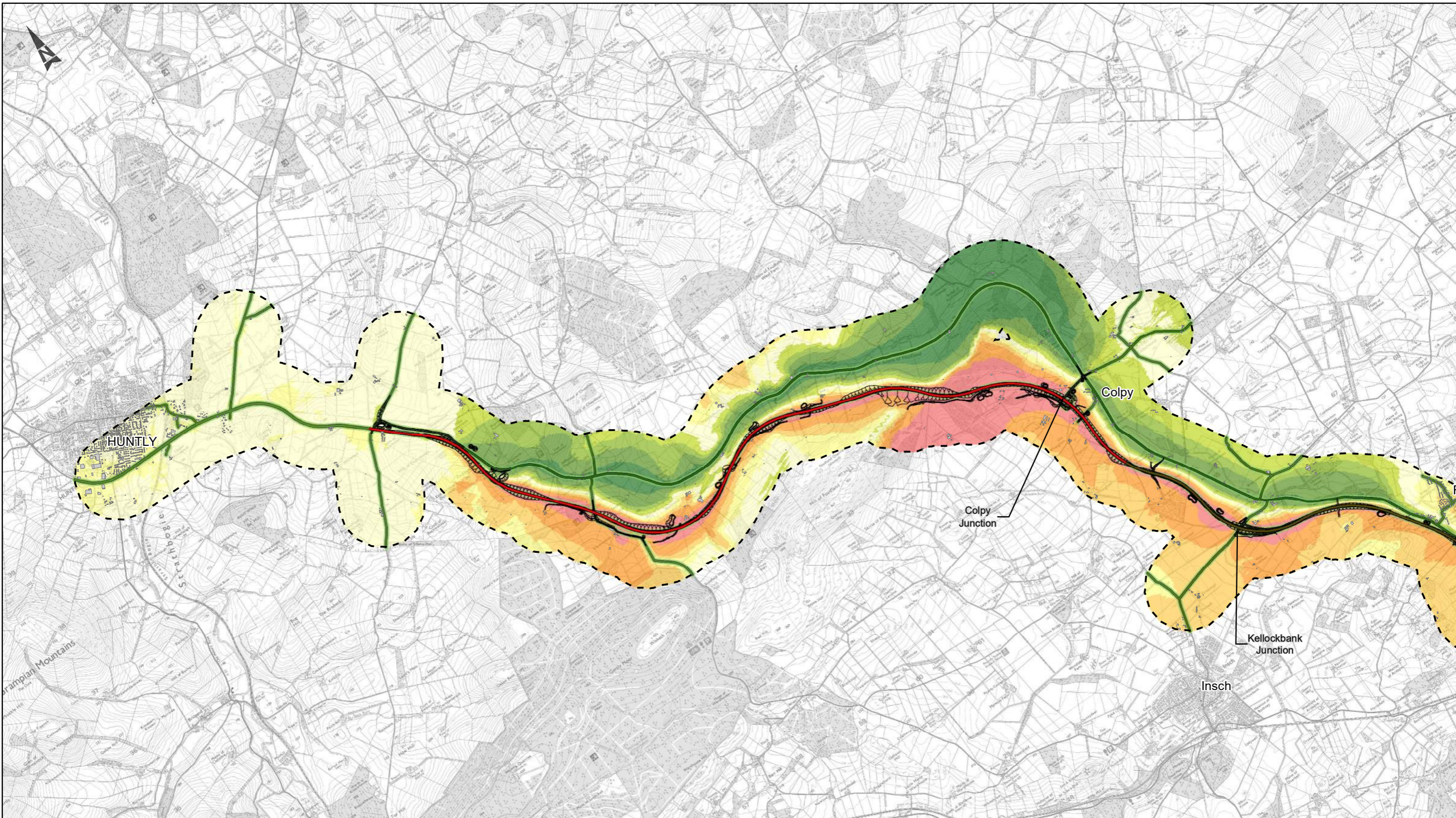
C01	First Issue				
	MMAZ	LPAG	MBUT	FMAX	NHAC
Revision	Created	Checked	Reviewed	Approved	Authorised
	16/11/20	16/11/20	18/11/20	20/11/20	20/11/20

0 1 2 3 4

Scale @ A3: 1:50,000 | Project Ref. No. A96PEA | Stage: Stage 2  
 © Crown copyright and database right (2020). All rights reserved. OS 100046668.  
 Contains public sector information licensed under the Open Government Licence v3.0.

Project Name			
A96 Dualling East of Huntly to Aberdeen			
Map Title			
Figure 11.42			
Future Year Noise Change Contours			
R-P-O Option			
Sheet 3 of 3			
Map Number	Project	Originator	Volume
A96PEA	-	AMAR	- ENV
SWI	-	MP	- LN
Location	-	Type	Role
			Number
Suitability	Suitability Description		Revision
A	Approved for Stage Complete		C01





**Route Option** Affected Road Network **Operational Long Term Change in Noise Level dBL A10, 18h**

Red Building <= -10.0

Brown Calculation Area -9.9 to -5.0

-4.9 to -3.0

-2.9 to -1.0

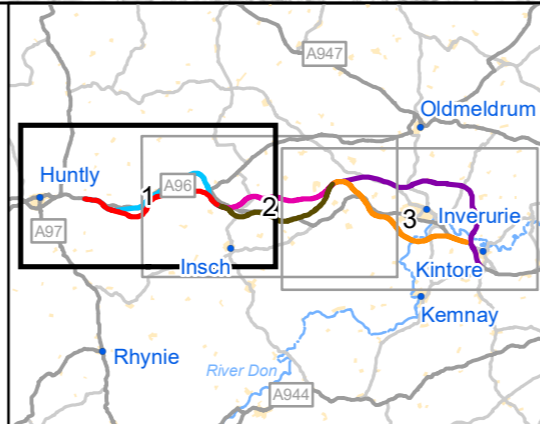
-0.9 to 0.9

1.0 to 2.9

3.0 to 4.9

5.0 to 9.9

>= 10.0



East of Huntly to Aberdeen

TRANSPORT SCOTLAND

C01	First Issue				
	MMAZ	LPAG	MBUT	FMAX	NHAC
Revision	Created	Checked	Reviewed	Approved	Authorised
	16/11/20	16/11/20	18/11/20	20/11/20	20/11/20

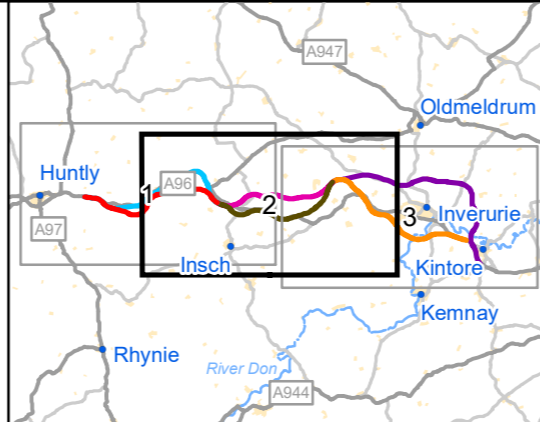
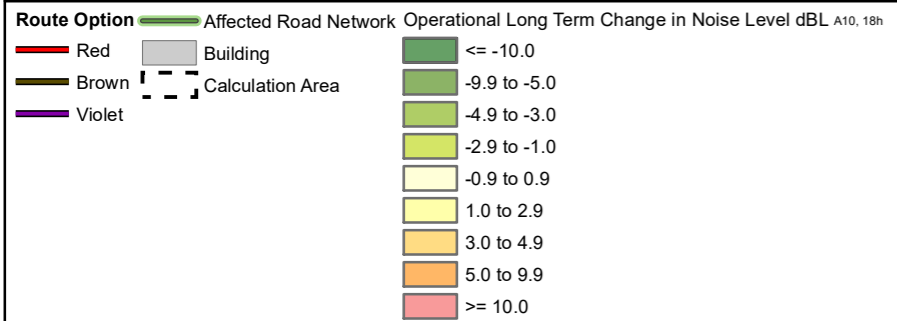
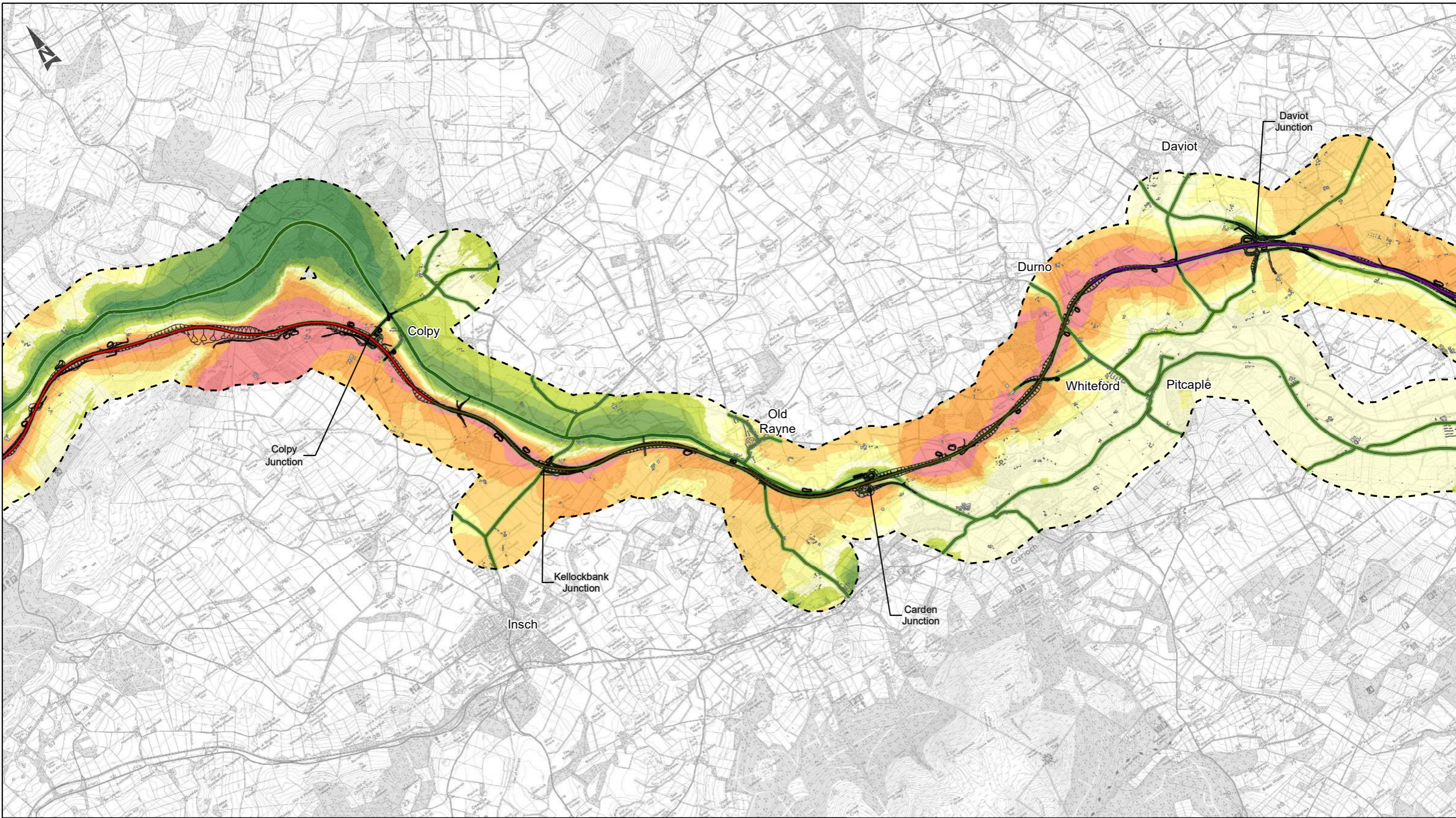
Kilometres

Scale @ A3: 1:50,000 | Project Ref. No. A96PEA | Stage: Stage 2

© Crown copyright and database right (2020). All rights reserved. OS 100046668. Contains public sector information licensed under the Open Government Licence v3.0.

Project Name			
A96 Dualling East of Huntly to Aberdeen			
Map Title			
Figure 11.43			
Future Year Noise Change Contours			
R-Br-V Option			
Sheet 1 of 3			
Map Number	Project	Originator	Volume
A96PEA	-	AMAR	-
SWI	-	MP	-
Location	Type	Role	Number
A	Approved for Stage Complete		000043
Suitability	Suitability Description		Revision
A	Approved for Stage Complete		C01





**A96 DUALLING** EAST OF HUNTLY TO ABERDEEN

**Amey Arup**

C01	First Issue	LPAG	MBUT	FMAX	NHAC
	16/11/20	16/11/20	18/11/20	20/11/20	20/11/20
Revision	Created	Checked	Reviewed	Approved	Authorised

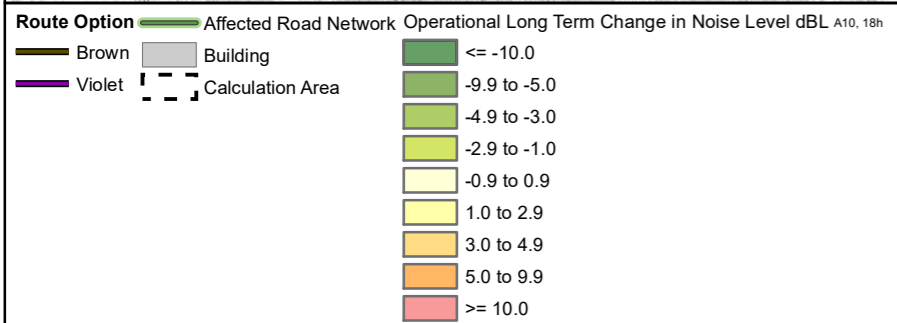
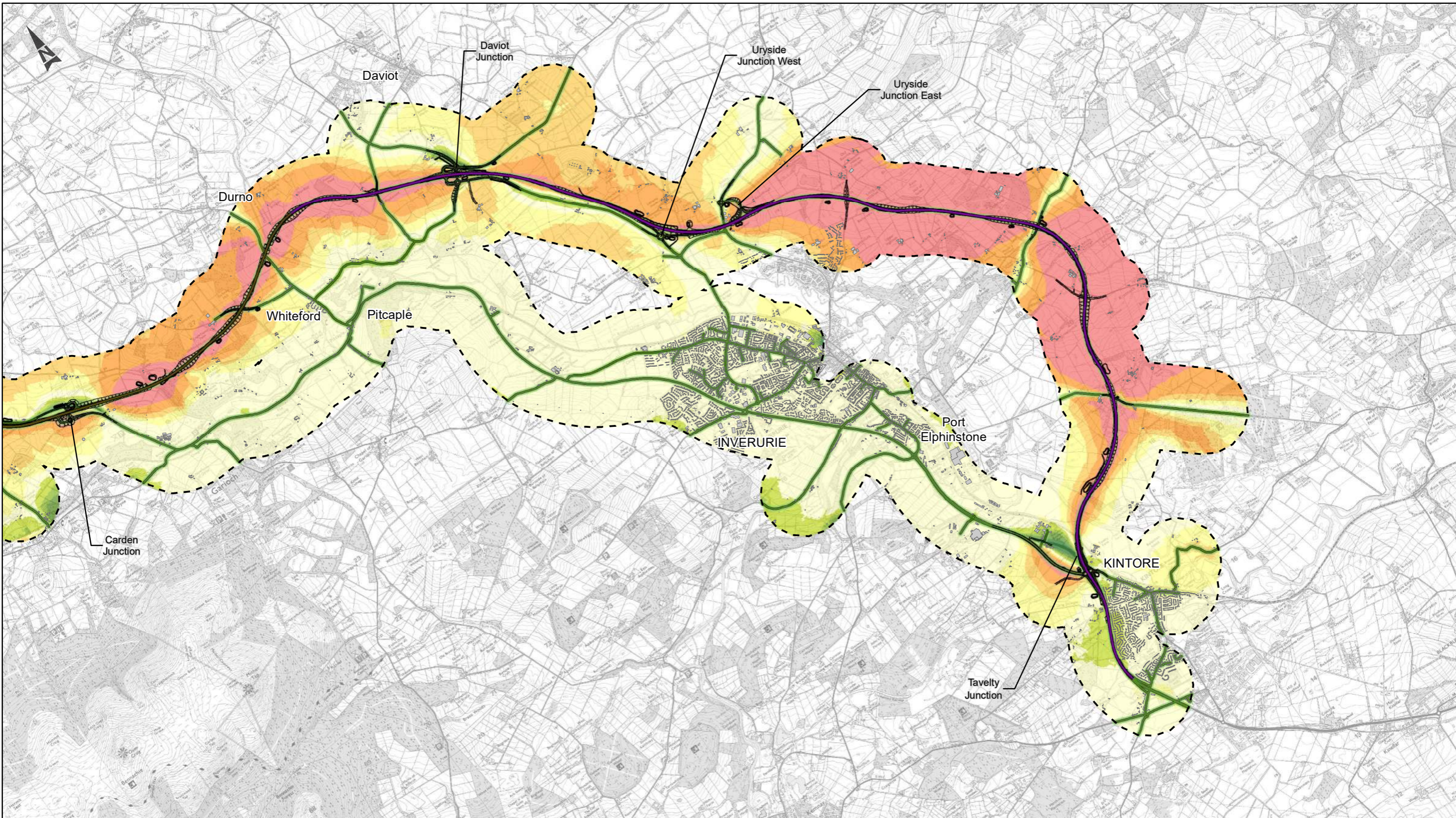
Kilometres

Scale @ A3: 1:50,000 | Project Ref. No. A96PEA | Stage: Stage 2

© Crown copyright and database right (2020). All rights reserved. OS 100046668. Contains public sector information licensed under the Open Government Licence v3.0.

Project Name A96 Dualling East of Huntly to Aberdeen			
Map Title Figure 11.44 Future Year Noise Change Contours R-Br-V Option Sheet 2 of 3			
Map Number Project A96PEA	Originator AMAR	Volume ENV	
SWI Location	- MP - LN - 000044 Type   Role   Number		
Suitability A	Suitability Description Approved for Stage Complete	Revision C01	





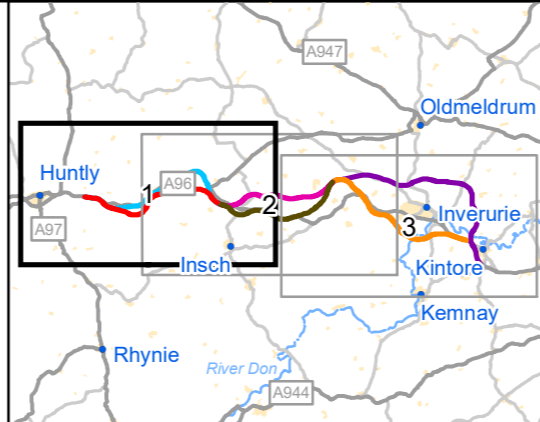
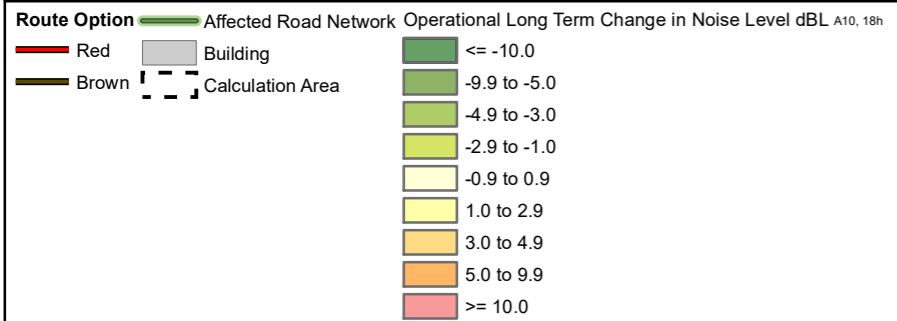
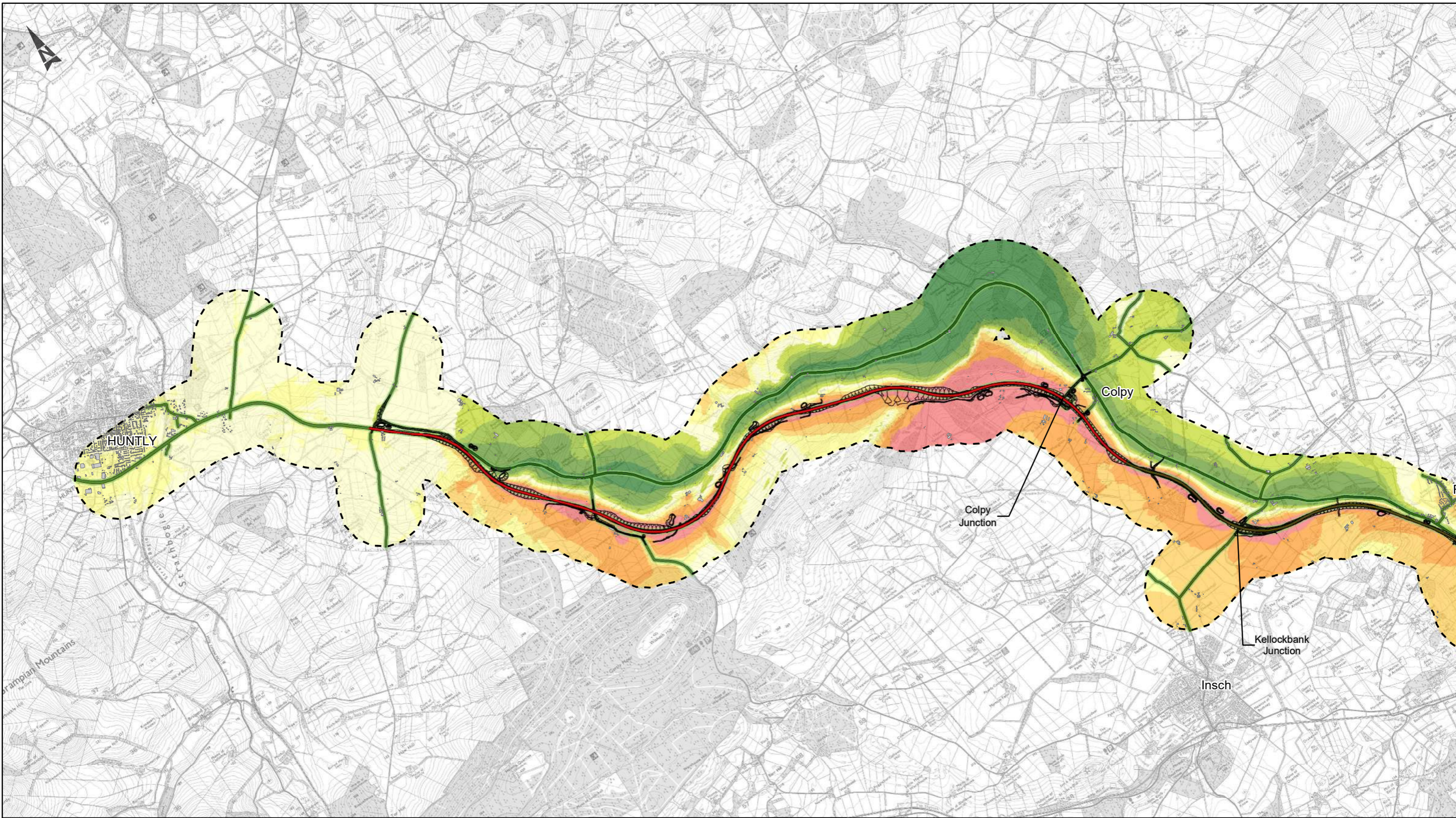
C01	First Issue				
	MMAZ	LPAG	MBUT	FMAX	NHAC
Revision	Created	Checked	Reviewed	Approved	Authorised
	16/11/20	16/11/20	18/11/20	20/11/20	20/11/20

0 1 2 3 4

Scale @ A3: 1:50,000 | Project Ref. No. A96PEA | Stage: Stage 2  
 © Crown copyright and database right (2020). All rights reserved. OS 100046668.  
 Contains public sector information licensed under the Open Government Licence v3.0.

Project Name			
A96 Dualling East of Huntly to Aberdeen			
Map Title			
Figure 11.45			
Future Year Noise Change Contours			
R-Br-V Option			
Sheet 3 of 3			
Map Number	Project	Originator	Volume
A96PEA	-	AMAR	-
SWI	-	MP	-
Location	-	LN	-
		Type	Role
		Approved for Stage Complete	Number
Suitability	Suitability Description		Revision
A	Approved for Stage Complete		C01





C01	First Issue					
	MMAZ	LPAG	MBUT	FMAX	NHAC	
Revision	Created	Checked	Reviewed	Approved	Authorised	
	16/11/20	16/11/20	18/11/20	20/11/20	20/11/20	

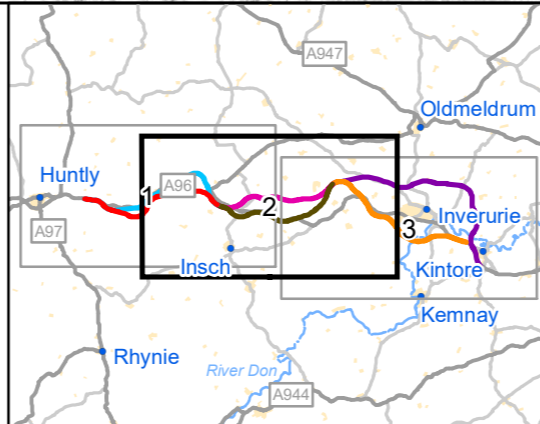
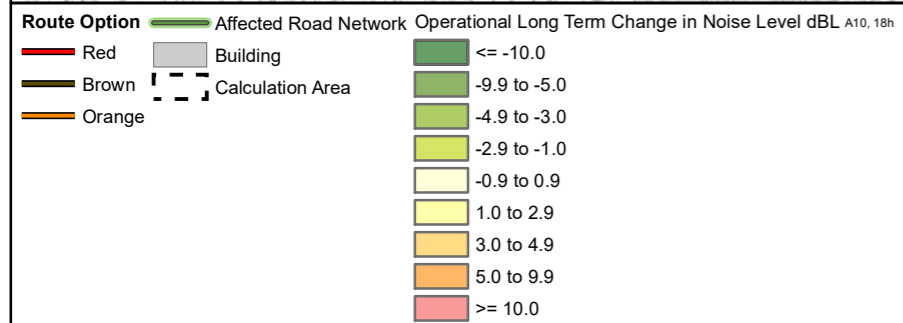
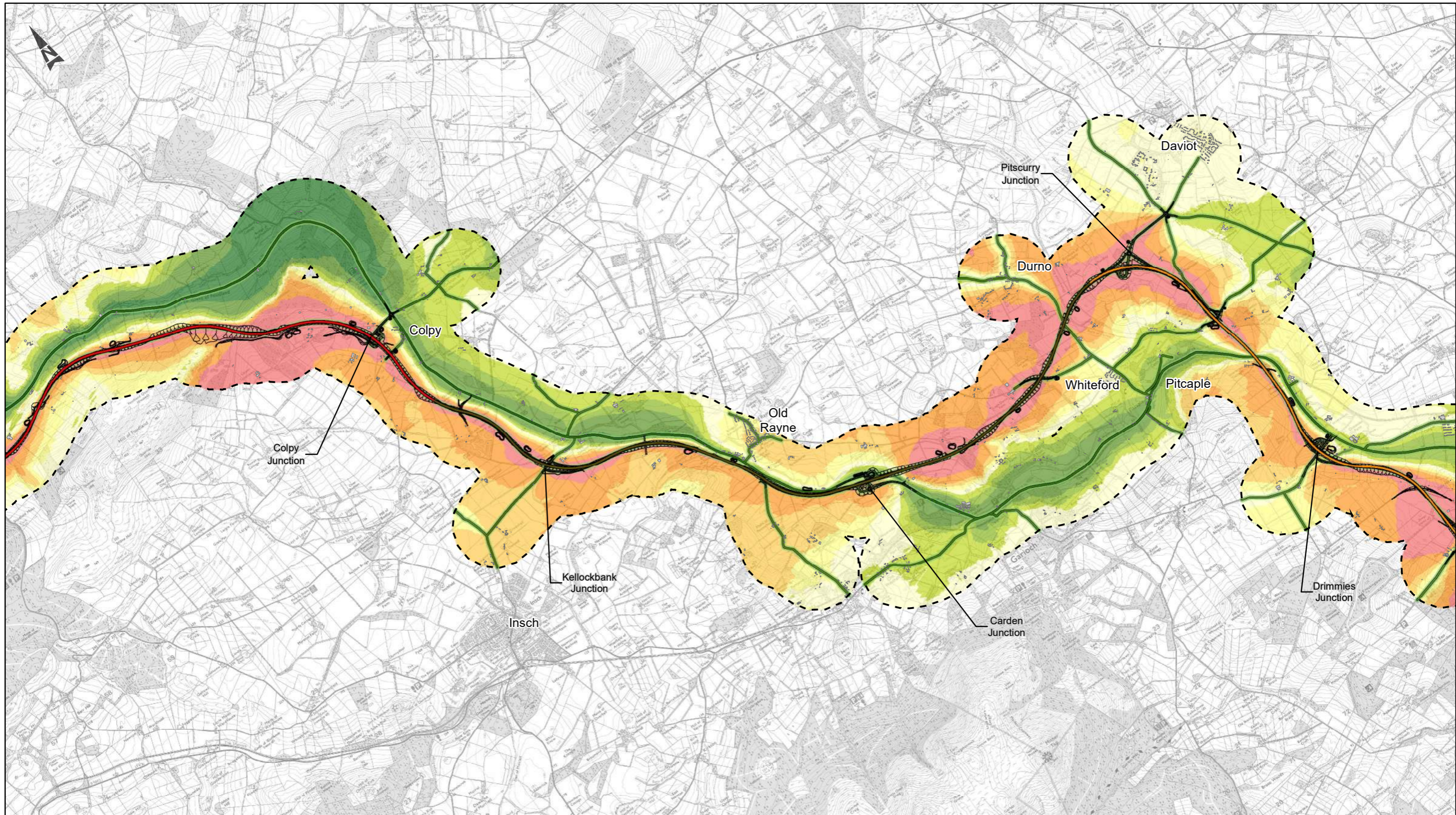
Kilometres

Scale @ A3: 1:50,000 | Project Ref. No. A96PEA | Stage: Stage 2

© Crown copyright and database right (2020). All rights reserved. OS 100046668. Contains public sector information licensed under the Open Government Licence v3.0.

Project Name			
A96 Dualling East of Huntly to Aberdeen			
Map Title			
Figure 11.46			
Future Year Noise Change Contours			
R-Br-O Option			
Sheet 1 of 3			
Map Number	Project	Originator	Volume
A96PEA	-	AMAR	-
SWI	-	MP	-
Location	Type	Role	Number
A	Approved for Stage Complete		000046
Suitability	Suitability Description		Revision
A	Approved for Stage Complete		C01





East of Huntly to Aberdeen

TRANSPORT SCOTLAND

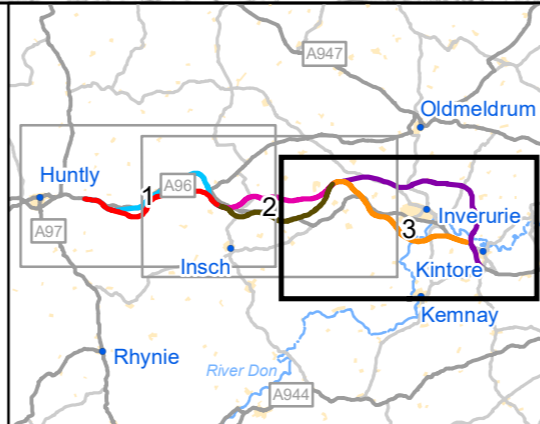
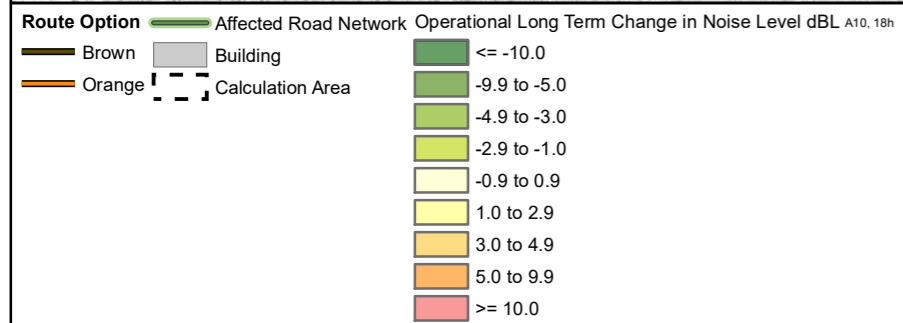
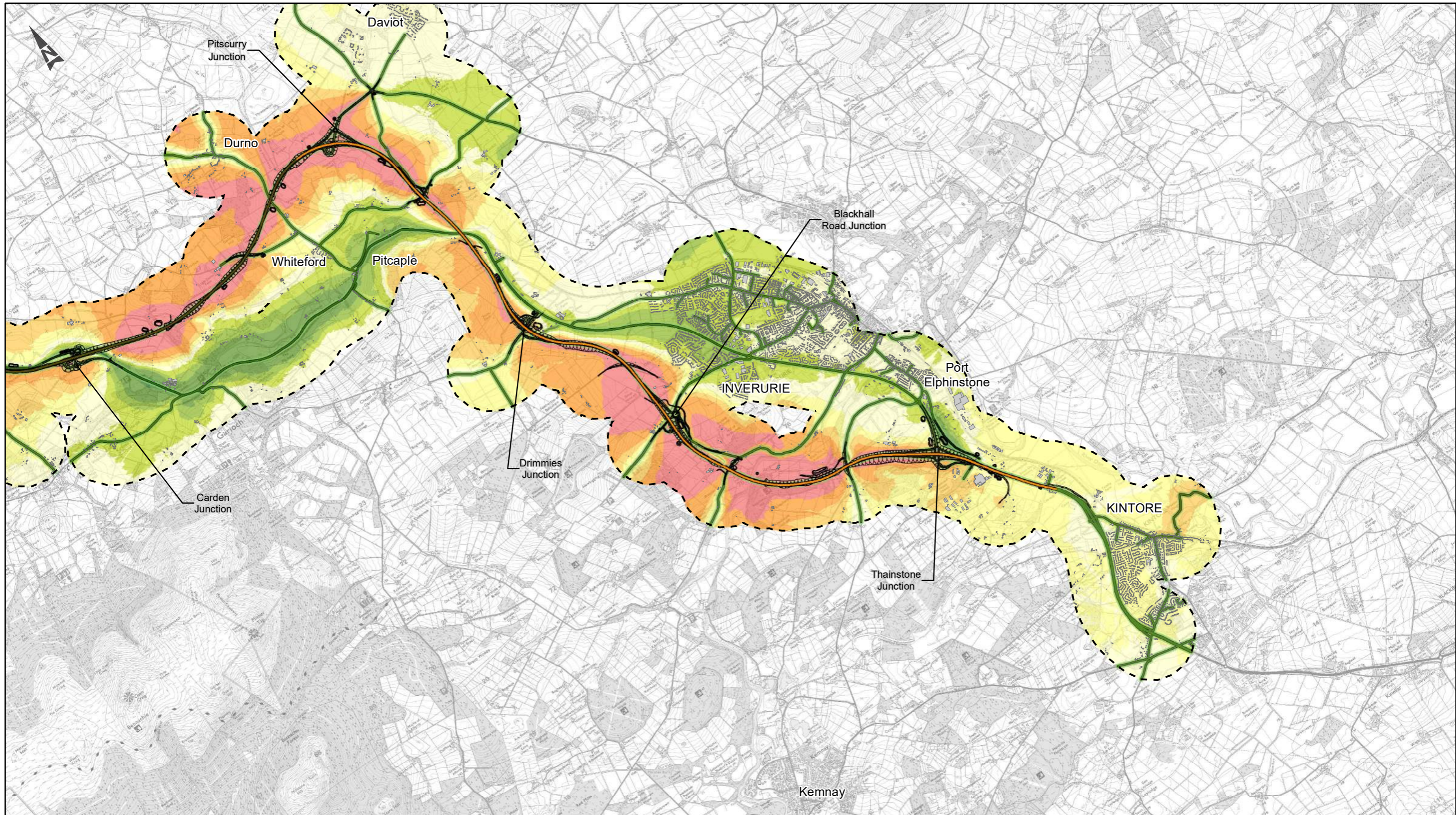
C01	First Issue					
	MMAZ	LPAG	MBUT	FMAX	NHAC	
Revision	Created	Checked	Reviewed	Approved	Authorised	
	16/11/20	16/11/20	18/11/20	20/11/20	20/11/20	

0 1 2 3 4

Scale @ A3: 1:50,000 | Project Ref. No. A96PEA | Stage: Stage 2  
 © Crown copyright and database right (2020). All rights reserved. OS 100046668.  
 Contains public sector information licensed under the Open Government Licence v3.0.

Project Name <b>A96 Dualling East of Huntly to Aberdeen</b>			
Map Title <b>Figure 11.47</b>			
Future Year Noise Change Contours			
R-Br-O Option			
Sheet 2 of 3			
Map Number	Project	Originator	Volume
A96PEA	-	AMAR	- ENV
SWI	-	MP	- LN
Location	-	Type	Role
			Number
Suitability	Suitability Description		Revision
A	Approved for Stage Complete		C01





Transport Scotland

C01	First Issue	LPAG	MBUT	FMAX	NHAC
	16/11/20	16/11/20	18/11/20	20/11/20	20/11/20
Revision	Created	Checked	Reviewed	Approved	Authorised

Kilometres

Scale @ A3: 1:50,000 | Project Ref. No. A96PEA | Stage: Stage 2  
 © Crown copyright and database right (2020). All rights reserved. OS 100046668.  
 Contains public sector information licensed under the Open Government Licence v3.0.

Project Name <b>A96 Dualling East of Huntly to Aberdeen</b>			
Map Title <b>Figure 11.48</b>			
Future Year Noise Change Contours			
R-Br-O Option			
Sheet 3 of 3			
Map Number	Project	Originator	Volume
A96PEA	-	AMAR	- ENV
SWI	-	MP	- LN - 000048
Location		Type	Role   Number
Suitability	Suitability Description		Revision
A	Approved for Stage Complete		C01